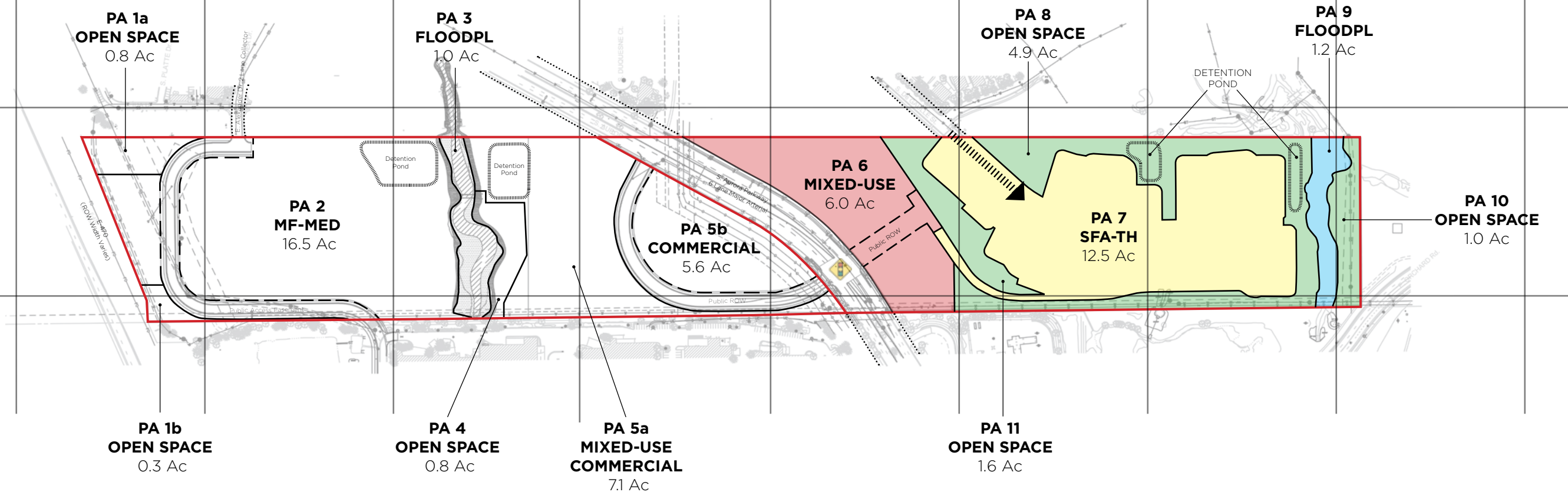
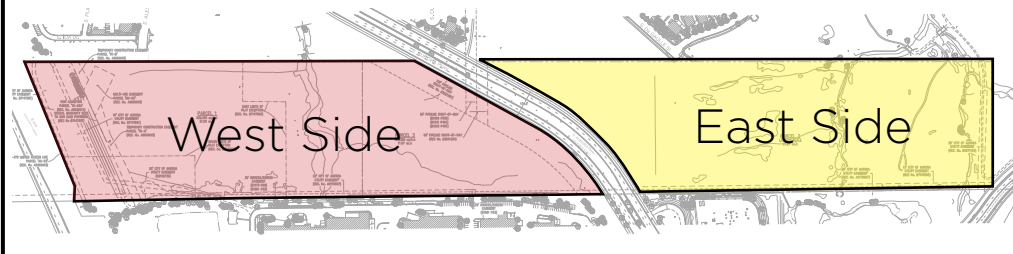


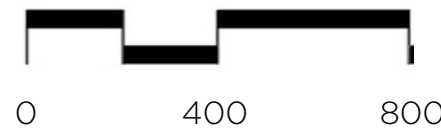
LEGEND

- Planning Area Boundary
- 10 Acre Grid
- Property Boundary
- Detention Pond
- Existing ROW
- Public Access Easement/ROW

INSET MAP



NORTH



SOUTH AURORA PROPERTY INVESTORS, LLC.

**Exhibit C:
POMEROY 1st AMENDMENT
LAND USE MAP**

ISSUE DATE: 12/23/20		PROJECT #: 218108	
DATE	REVISION COMMENTS		
10/08/21	FDP RESUBMITTAL		
11/29/21	FDP RESUBMITTAL		

SHEET NO.
1
1 OF 1