

# DESIGN SUPPLEMENT

## STERLING HILLS FILING 9 AND 10

### MASTER LANDSCAPE PLAN

SHEET 2 OF 13

### KEY OF LANDSCAPE PLANS

Admin Amdt. 1999-3053-03 11-23-04

Conditionally approved amendment to allow 6-foot privacy fences on select corner lots. (in accordance to detail on sheet 13)

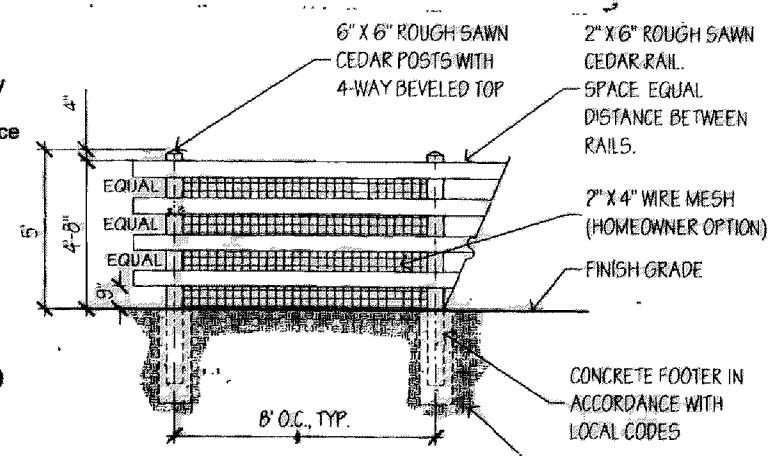
- Conditions:
- A 10-foot minimum setback is required on reverse corner lots \*
  - A 4-foot minimum setback is required on corner lots that are not reverse corner lots \*\*
  - The area between the sidewalk and fence must be landscaped and maintained by the homeowner in accordance to code
  - Neither of the privacy fence allowances will extend to lot 14, Block 19 (19171 E. Harvard Drive) as both street frontages qualify as "front yards" and therefore, neither street frontages qualify as a side yard. (This is a 5-sided lot)

MYLAR CHANGE 1999-3053-04 (SHEET 12 OF 13 OF MASTER LANDSCAPE PLAN)

- ADDITION OF 20'x20' RAMADA WITH 22'x22' PAD
- 46'x30' BASKETBALL COURT
- CONNECTING SIDEWALKS TO EXISTING BETWEEN PADS & WALKS
- ADDITION OF SHRUBS AND REPLACING 2 DEAD TREES

MA - 1999-3053-04 - 3/28/2024 - Playground area expansion and the addition of a three person swing set. The applicant is planting the 6 trees on the northern portion of the playground that are reflected on the site plan to be in compliance with the site plan. The playground is located at the corner of East Lasalle Place and South Argonne Street.

### 5' CEDAR 4-RAIL FENCE

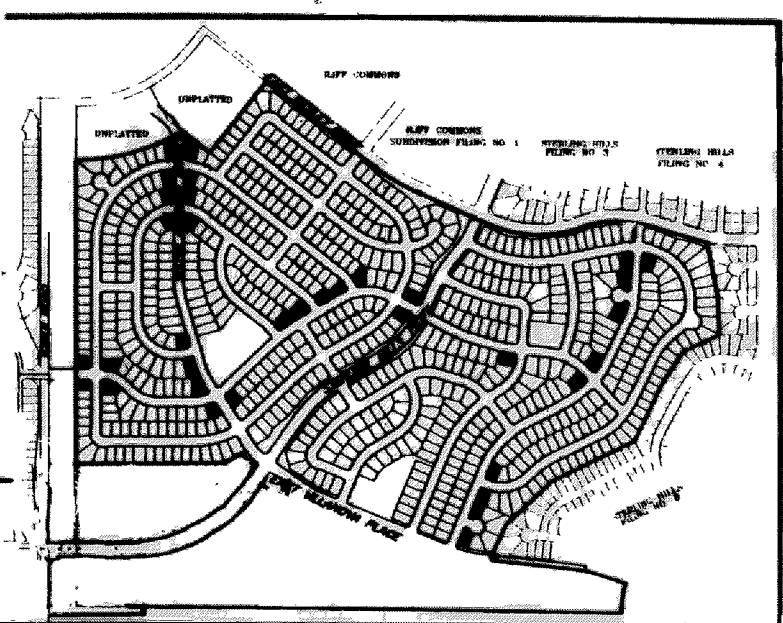


**Sterling Hills Subdivision Filing No. 9**

- LOT 16, BLOCK 5 2580 S. Ensenada Way
- LOT 1, BLOCK 9 19541 E. Lasalle Place
- LOT 15, BLOCK 9 19550 E. Dickinson Place
- LOT 16, BLOCK 9 2413 S. Flanders Ct.
- LOT 20, BLOCK 9 2493 S. Flanders Ct.
- LOT 9, BLOCK 10 19532 E. Lasalle Place
- LOT 1, BLOCK 11 2517 S. Fundy Circle
- LOT 1, BLOCK 12 2411 S. Fundy Circle
- LOT 43, BLOCK 13 2620 S. Fundy Circle
- LOT 44, BLOCK 13 2624 S. Flanders Ct.
- LOT 49, BLOCK 15 2848 S. Flanders Ct.

**Sterling Hills Subdivision Filing No. 10**

- LOT 25, BLOCK 2 18504 E. Vassar Dr.
- LOT 1, BLOCK 3 18501 E. Lasalle Place
- LOT 18, BLOCK 3 18694 E. Lasalle Place
- LOT 1, BLOCK 4 18693 E. Lasalle Place
- LOT 10, BLOCK 4 18500 E. Harvard Dr.
- LOT 29, BLOCK 4 2539 S. Andes Circle
- LOT 1, BLOCK 5 2538 S. Andes Circle
- LOT 16, BLOCK 5 2452 S. Andes Circle
- LOT 14, BLOCK 6 18674 E. Harvard Dr.
- LOT 15, BLOCK 6 2451 S. Andes Circle
- LOT 1, BLOCK 7 18501 E. Harvard Dr.
- LOT 30, BLOCK 7 18675 E. Harvard Dr.
- LOT 1, BLOCK 8 18709 E. Harvard Dr.
- LOT 1, BLOCK 11 18710 E. Harvard Dr.
- LOT 23, BLOCK 12 2450 S. Biscay Ct.
- LOT 12, BLOCK 12 2455 S. Biscay Ct.
- LOT 1, BLOCK 13 18712 E. Lasalle Place
- LOT 1, BLOCK 15 19176 E. Vassar Dr.
- LOT 1, BLOCK 17 2540 S. Bahama Way
- LOT 18, BLOCK 17 2543 S. Biscay Ct.
- LOT 7, BLOCK 18 19188 E. Harvard Dr.
- LOT 8, BLOCK 18 2548 S. Biscay Ct.
- LOT 22, BLOCK 21 19249 E. Dickinson Dr.



### MINOR MONUMENT LOCATION

(A) SEE SHEET 8 OF 13

### MAJOR MONUMENT LOCATIONS

(B) SEE SHEET 3 OF 13

(C) SEE SHEET 6 OF 13

\* RCL = Reverse Corner Lot

## LANDSCAPE SHEET INDEX

SHEET	INDEX
SHEET 2	SHEET INDEX
SHEET 3	TRACT E AND F, FILING 9
SHEET 4	TRACT A AND B, FILING 10
SHEET 5	TRACT B, C AND D, FILING 9 TRACT C AND B, FILING 10
SHEET 6	TRACT A AND L, FILING 9 TRACT D, H, J, AND K, FILING 10
SHEET 7	TOWER ROAD, DRAINAGE EASEMENT, MAJOR MONUMENT, MINOR MONUMENT
SHEET 8	TOWER ROAD, TRACT F, FILING 10
SHEET 9	TOWER ROAD
SHEET 10	TRACT E, FILING 10,
SHEET 11	TRACT A, H, AND J, FILING 9
SHEET 12	TRACT K, FILING 9, TYPICAL LOT
SHEET 13	LANDSCAPE DETAILS: POLYETHYLENE EDGING; PLANT LIST FOR SHORT GRASS; TREES AND SHRUBS; ORNAMENTAL AND 6' PRIVACY FENCE; PLANTING DETAILS

OCTOBER 21, 1999  
OCTOBER 14, 1999  
SEPTEMBER 10, 1999  
MAY 26, 1999  
APRIL 29, 1999


**Valerian** L.L.C.

Landscape Architecture  
Interior Planting Design  
Environmental Conservation

14a West Dry Creek Circle  
Littleton, Colorado 80120

303/347-1200 Fax 347-9361

Gateway American Properties



NORTH



SCALE: 1" = 200'

STERLING HILLS FILING 9 AND 10 MASTER LANDSCAPE PLAN TITLE SHEET SHEET 2 OF 13  
STRAWN HILLS FILING 9 AND 10 DESIGN SUPPLEMENT 77-3053-1 & 99-3053-1

Admin Amdt 6/25/04  
Admin Amdt 11-23-04

Admin Amndmnt - 8/22/2001 - 1999-3054-03

Waive 4-foot front setback stagger requirement on Lot 12 Block 13 (see sheet 2)

Admin Amdt 6/25/04

Allow an alternate privacy fence on a corner lot @ 19532 E. Lasalle Place. See file for details

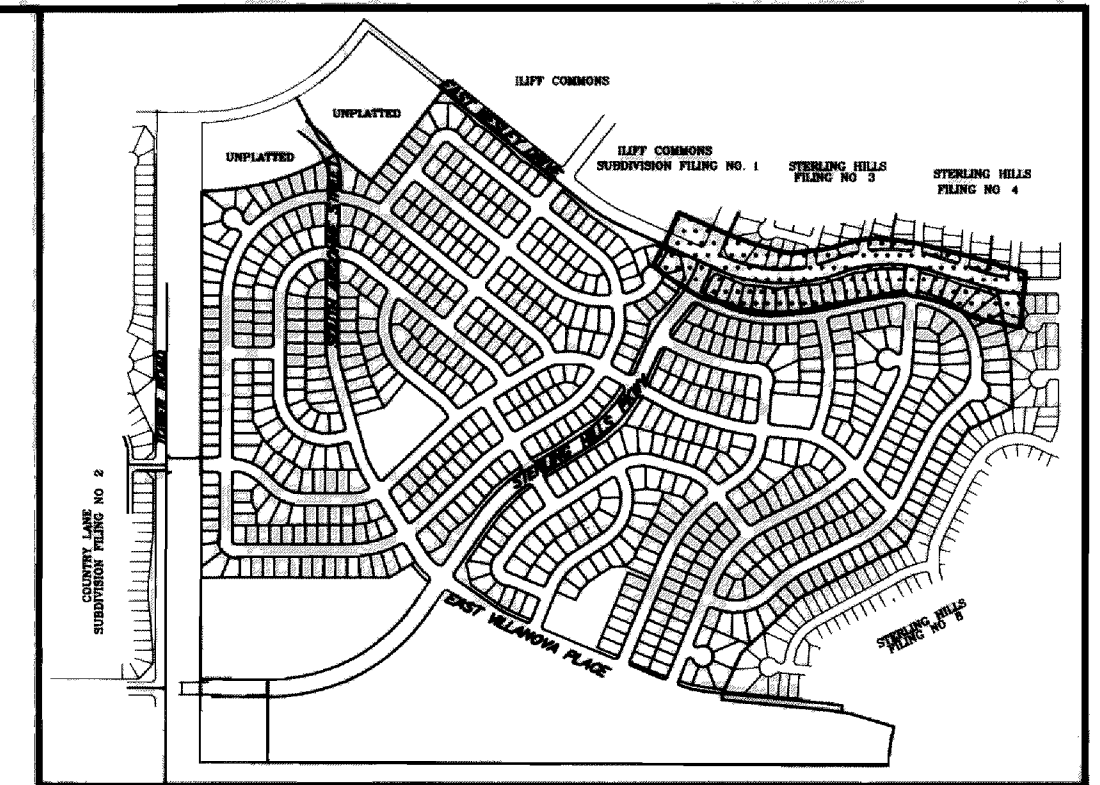


# DESIGN SUPPLEMENT

## STERLING HILLS FILING 9 AND 10

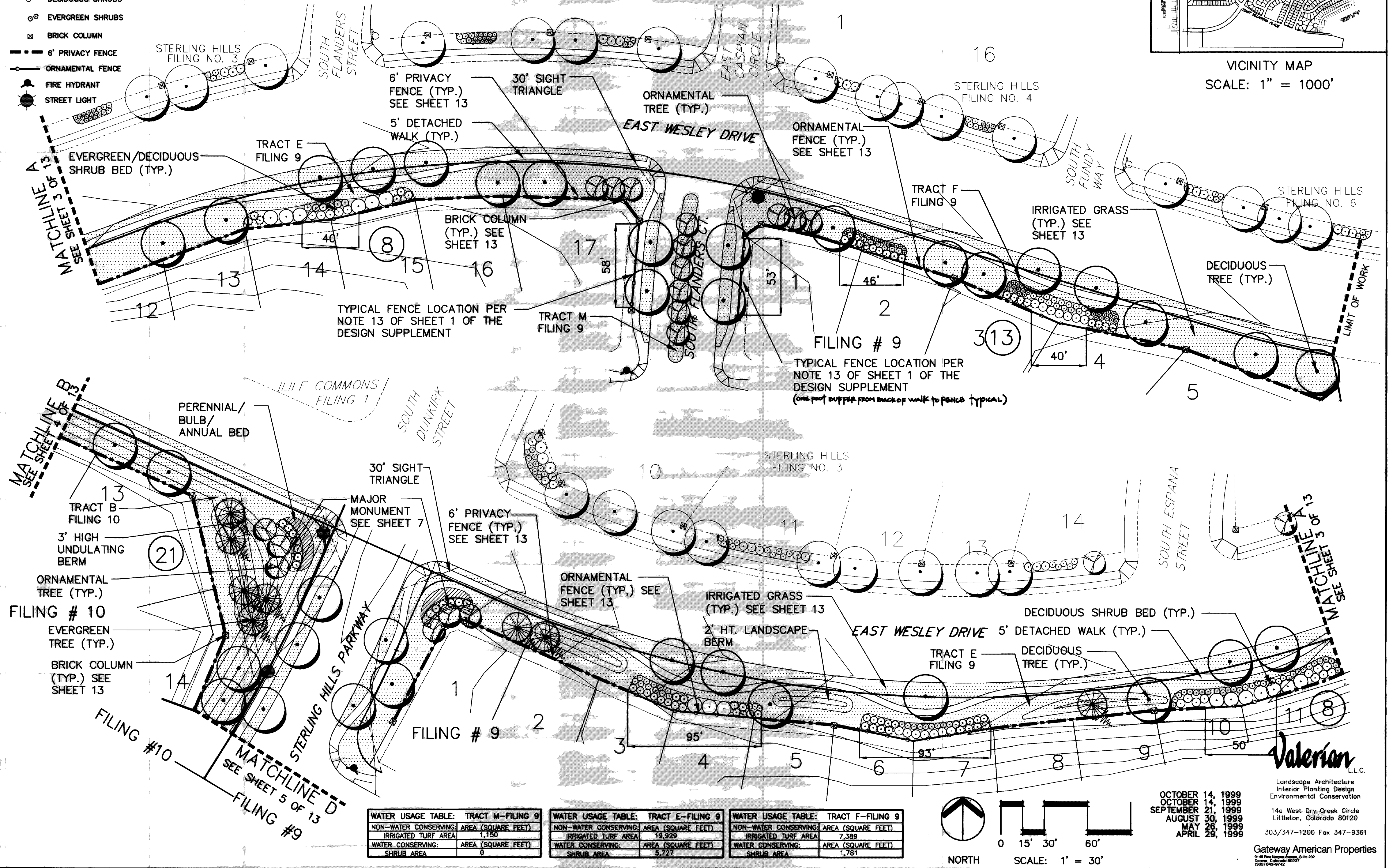
### MASTER LANDSCAPE PLAN

SHEET 3 OF 13



VICINITY MAP  
SCALE: 1" = 1000'

- LANDSCAPE KEY**
- DECIDUOUS TREE
  - EVERGREEN TREE
  - ⊙ ORNAMENTAL TREE
  - DECIDUOUS SHRUBS
  - ⊙ EVERGREEN SHRUBS
  - ⊠ BRICK COLUMN
  - 6' PRIVACY FENCE
  - ORNAMENTAL FENCE
  - FIRE HYDRANT
  - STREET LIGHT



**WATER USAGE TABLE: TRACT M-FILING 9**

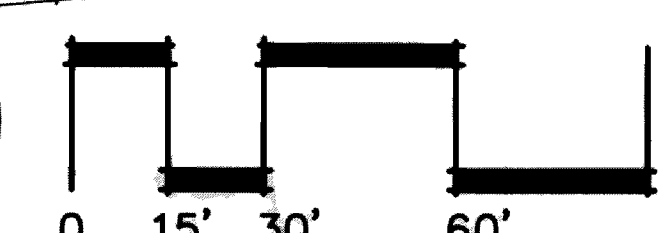

NON-WATER CONSERVING:	AREA (SQUARE FEET)
IRRIGATED TURF AREA	1,150
WATER CONSERVING:	AREA (SQUARE FEET)
SHRUB AREA	0

**WATER USAGE TABLE: TRACT E-FILING 9**

NON-WATER CONSERVING:	AREA (SQUARE FEET)
IRRIGATED TURF AREA	19,929
WATER CONSERVING:	AREA (SQUARE FEET)
SHRUB AREA	5,727

**WATER USAGE TABLE: TRACT F-FILING 9**

NON-WATER CONSERVING:	AREA (SQUARE FEET)
IRRIGATED TURF AREA	7,389
WATER CONSERVING:	AREA (SQUARE FEET)
SHRUB AREA	1,781



NORTH

SCALE: 1" = 30'

OCTOBER 14, 1999  
OCTOBER 14, 1999  
SEPTEMBER 21, 1999  
AUGUST 30, 1999  
MAY 28, 1999  
APRIL 29, 1999

**Valerian** LLC  
Landscape Architecture  
Interior Planting Design  
Environmental Conservation

14a West Dry Creek Circle  
Littleton, Colorado 80120  
303/347-1200 Fax 347-9361

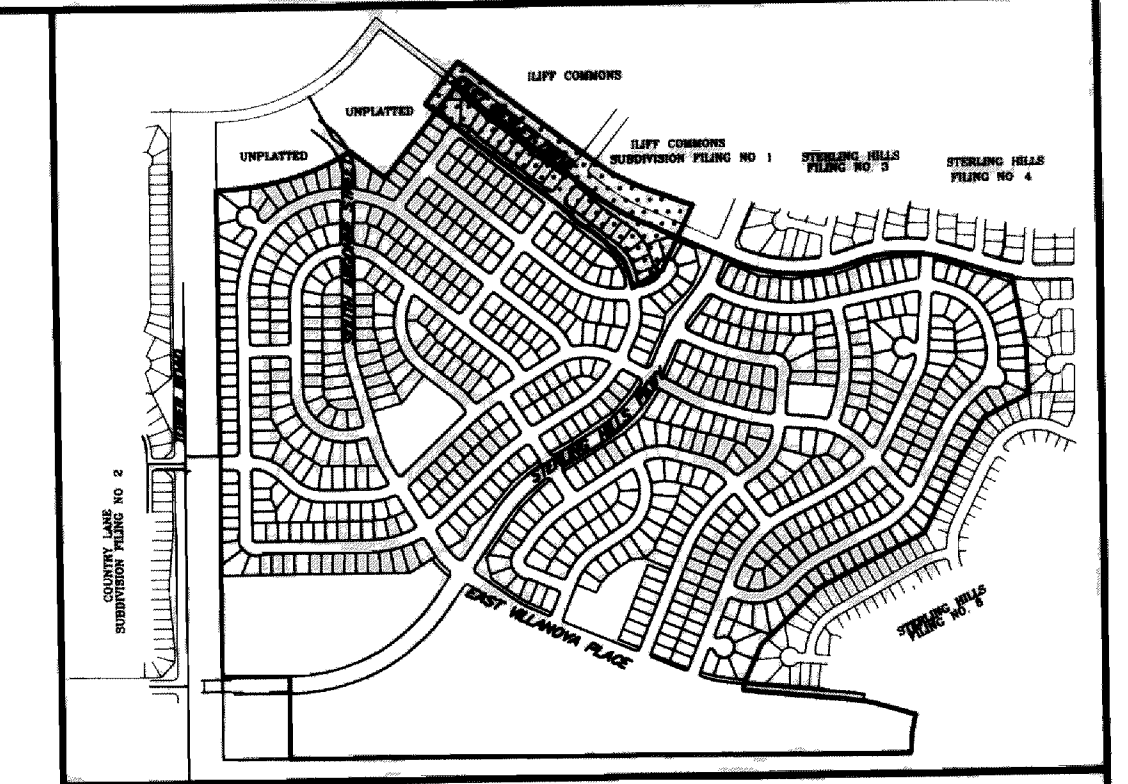
Gateway American Properties

STERLING HILLS FILING 9 AND 10 MASTER LANDSCAPE PLAN SHEET 3 OF 13  
STERLING HILLS FL. 9 & 10 DESIGN SUPPLEMENT 99-3053-1 + 99-3054-1



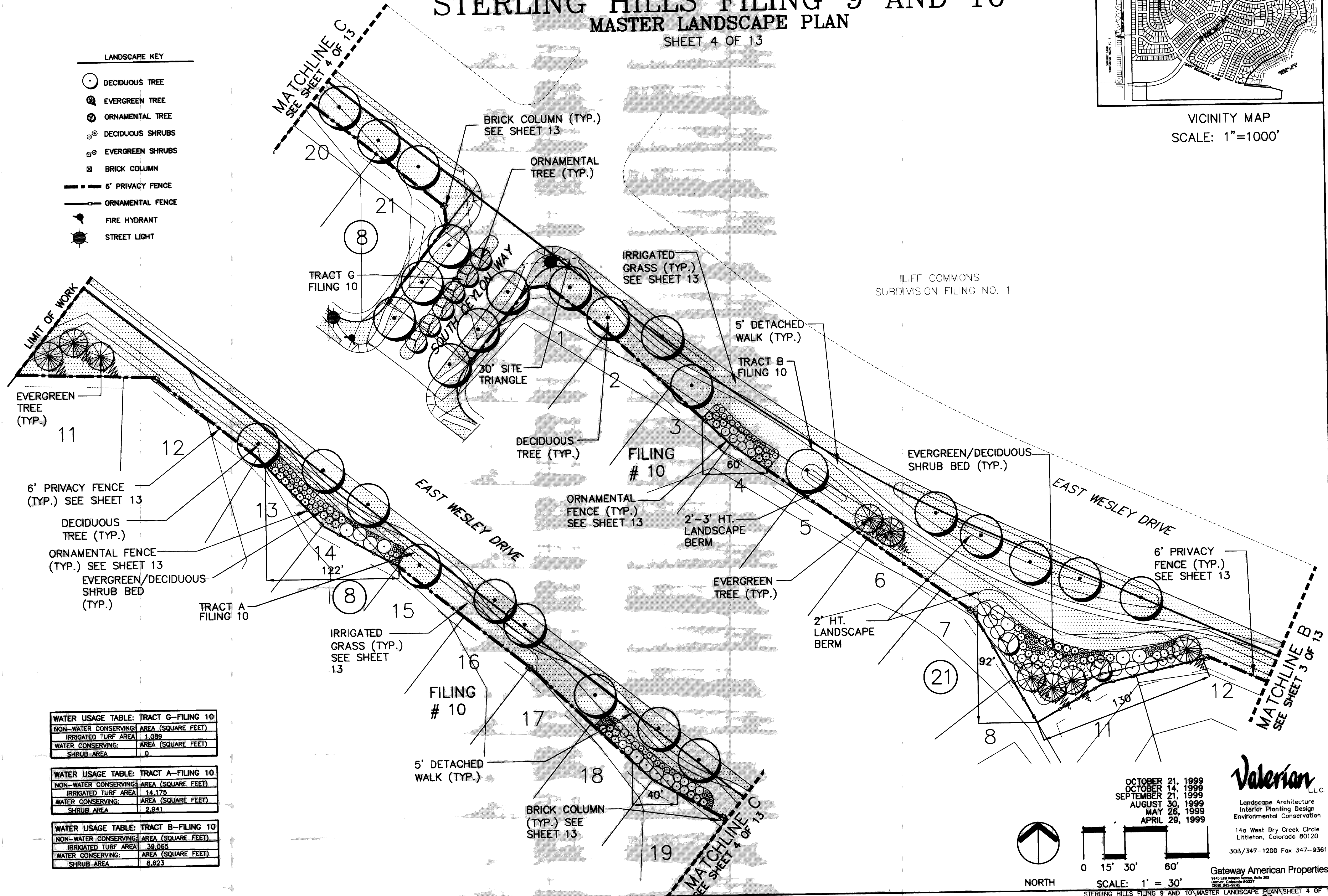
# DESIGN SUPPLEMENT STERLING HILLS FILING 9 AND 10 MASTER LANDSCAPE PLAN

SHEET 4 OF 13



VICINITY MAP  
SCALE: 1"=1000'

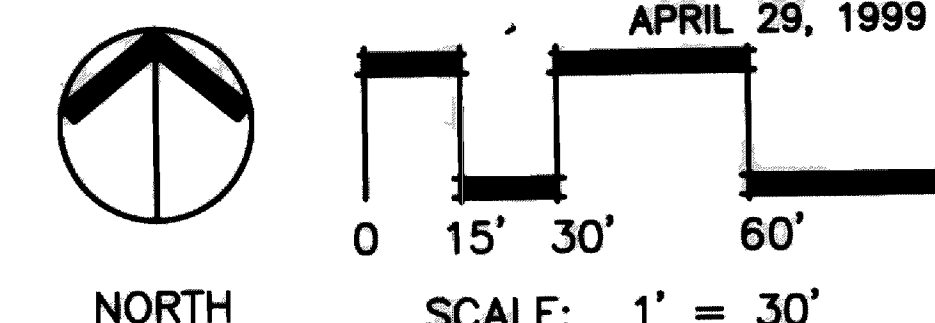
- LANDSCAPE KEY**
- DECIDUOUS TREE
  - EVERGREEN TREE
  - ⊙ ORNAMENTAL TREE
  - ⊙ DECIDUOUS SHRUBS
  - ⊙ EVERGREEN SHRUBS
  - BRICK COLUMN
  - 6' PRIVACY FENCE
  - ORNAMENTAL FENCE
  - FIRE HYDRANT
  - STREET LIGHT



WATER USAGE TABLE: TRACT G-FILING 10	
NON-WATER CONSERVING: AREA (SQUARE FEET)	
IRRIGATED TURF AREA	1,089
WATER CONSERVING: AREA (SQUARE FEET)	
SHRUB AREA	0

WATER USAGE TABLE: TRACT A-FILING 10	
NON-WATER CONSERVING: AREA (SQUARE FEET)	
IRRIGATED TURF AREA	14,175
WATER CONSERVING: AREA (SQUARE FEET)	
SHRUB AREA	2,941

WATER USAGE TABLE: TRACT B-FILING 10	
NON-WATER CONSERVING: AREA (SQUARE FEET)	
IRRIGATED TURF AREA	39,065
WATER CONSERVING: AREA (SQUARE FEET)	
SHRUB AREA	8,623



OCTOBER 21, 1999  
OCTOBER 14, 1999  
SEPTEMBER 21, 1999  
AUGUST 30, 1999  
MAY 26, 1999  
APRIL 29, 1999

**Valerian** L.L.C.  
Landscape Architecture  
Interior Planting Design  
Environmental Conservation  
14a West Dry Creek Circle  
Littleton, Colorado 80120  
303/347-1200 Fax 347-9361

Gateway American Properties

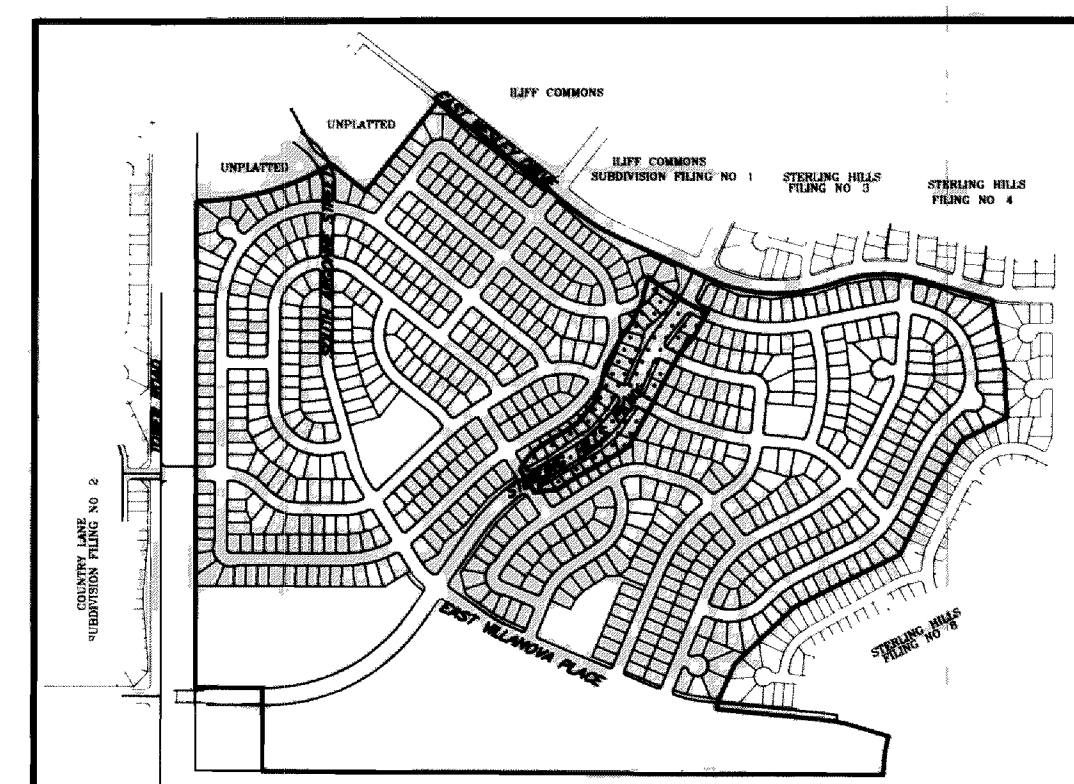


# DESIGN SUPPLEMENT

## STERLING HILLS FILING 9 AND 10

### MASTER LANDSCAPE PLAN

SHEET 5 OF 13



VICINITY MAP  
SCALE: 1"=1000'

TYPICAL FENCE LOCATION PER  
NOTE 13 OF SHEET 1 OF THE  
DESIGN SUPPLEMENT

MATCHLINE E  
SEE SHEET 5 OF 13  
EAST LASALLE PLACE

BRICK COLUMN  
(TYP.) SEE SHEET 13

30' SIGHT  
TRIANGLE

TRACT C  
FILING 10

EVERGREEN AND  
DECIDUOUS SHRUB  
BED (TYP.)

FILING #10

15

4

5

6

7

8

9

10

11

12

13

14

15

16

17

18

19

20

21

22

23

24

25

26

27

28

29

30

31

32

33

34

35

36

37

38

39

40

41

42

43

44

45

46

47

48

49

50

51

52

53

54

55

56

57

58

59

60

61

62

63

64

65

66

67

68

69

70

71

72

73

74

75

76

77

78

79

80

81

82

83

84

85

86

87

88

89

90

91

92

93

94

95

96

97

98

99

100

101

102

103

104

105

106

107

108

109

110

111

112

113

114

115

116

117

118

119

120

121

122

123

124

125

126

127

128

129

130

131

132

133

134

135

136

137

138

139

140

141

142

143

144

145

146

147

148

149

150

151

152

153

154

155

156

157

158

159

160

161

162

163

164

165

166

167

168

169

170

171

172

173

174

175

176

177

178

179

180

181

182

183

184

185

186

187

188

189

190

191

192

193

194

195

196

197

198

199

200

201

202

203

204

205

206

207

208

209

210

211

212

213

214

215

216

217

218

219

220

221

222

223

224

225

226

227

228

229

230

231

232

233

234

235

236

237

238

239

240

241

242

243

244

245

246

247

248

249

250

251

252

253

254

255

256

257

258

259

260

261

262

263

264

265

266

267

268

269

270

271

272

273

274

275

276

277

278

279

280

281

282

283

284

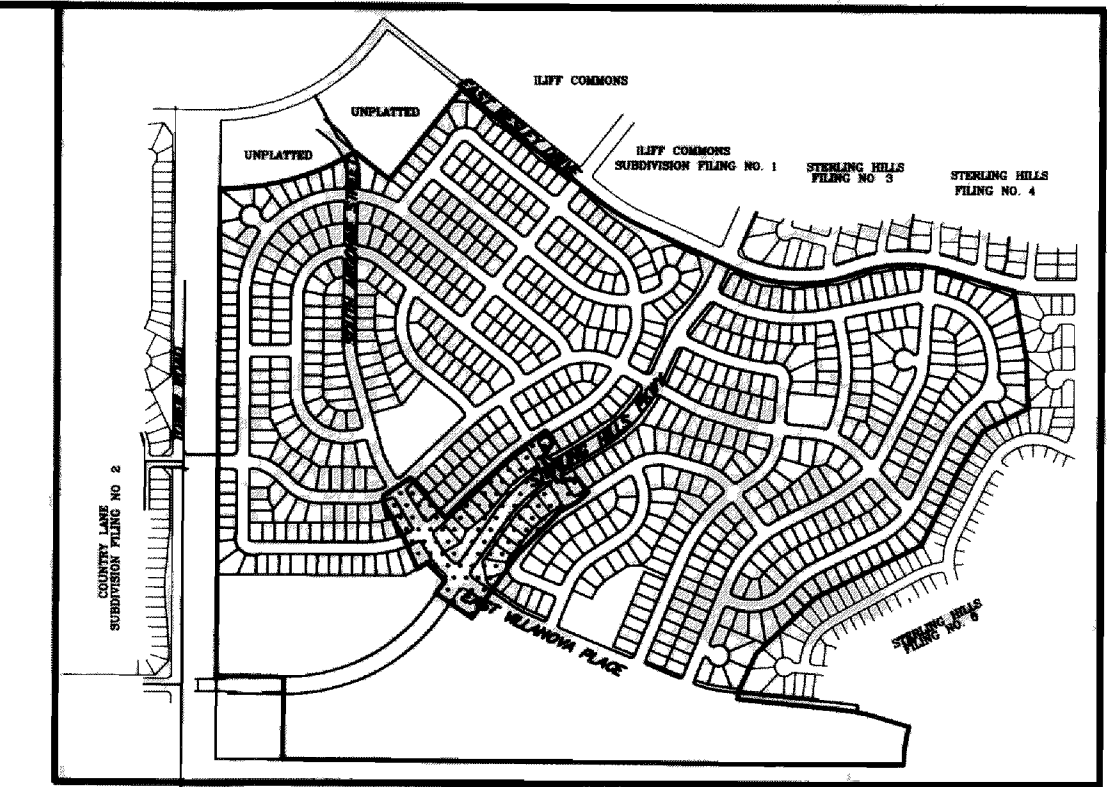
285

286

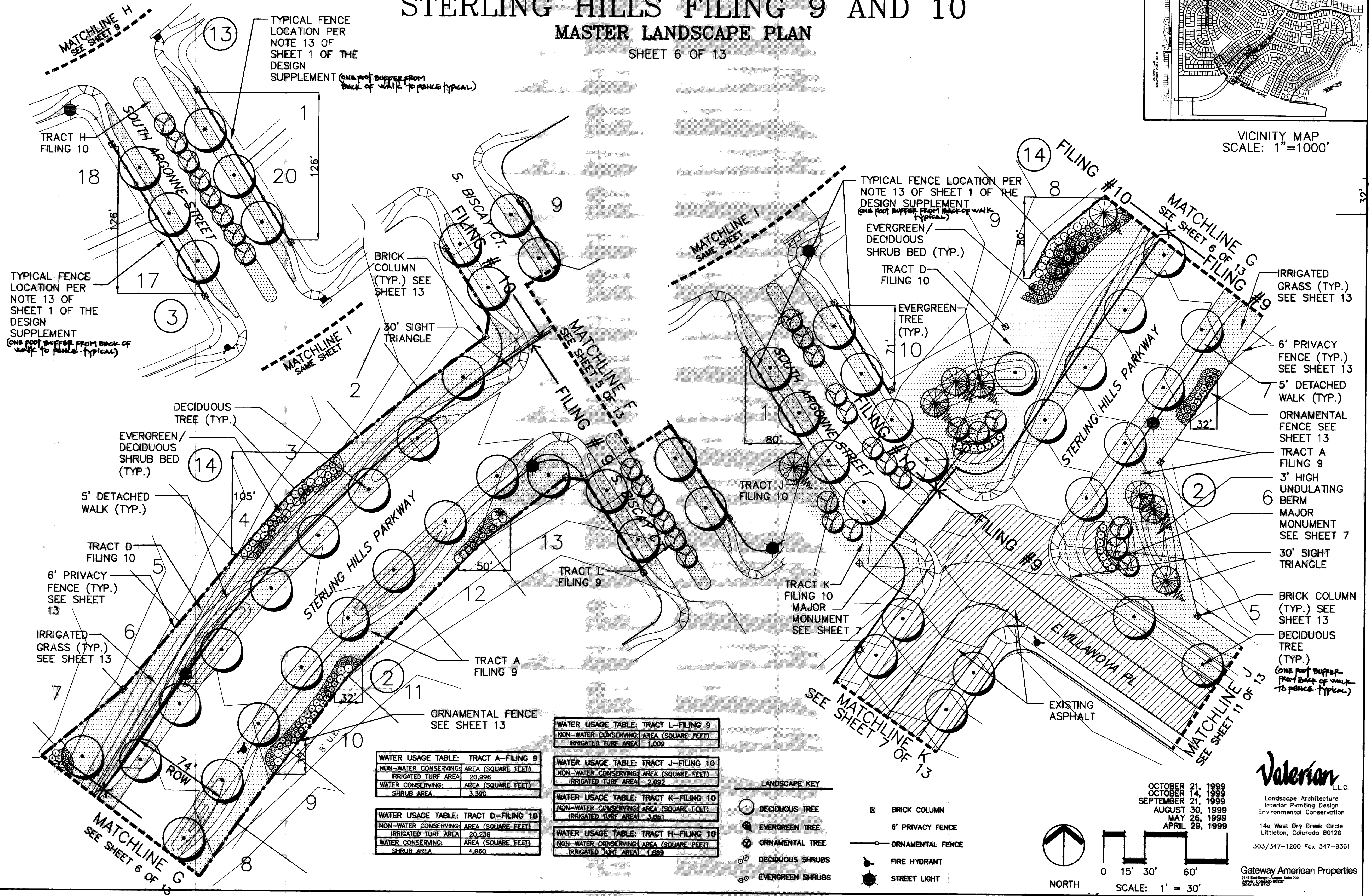


# DESIGN SUPPLEMENT STERLING HILLS FILING 9 AND 10 MASTER LANDSCAPE PLAN

SHEET 6 OF 13



VICINITY MAP  
SCALE: 1"=1000'



**Valerian** L.L.C.

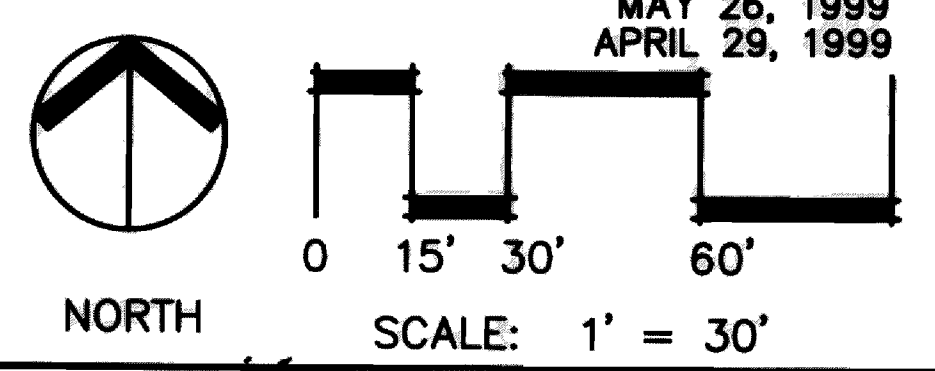
Landscape Architecture  
Interior Planting Design  
Environmental Conservation

14a West Dry Creek Circle  
Littleton, Colorado 80120

303/347-1200 Fax 347-9361

Gateway American Properties

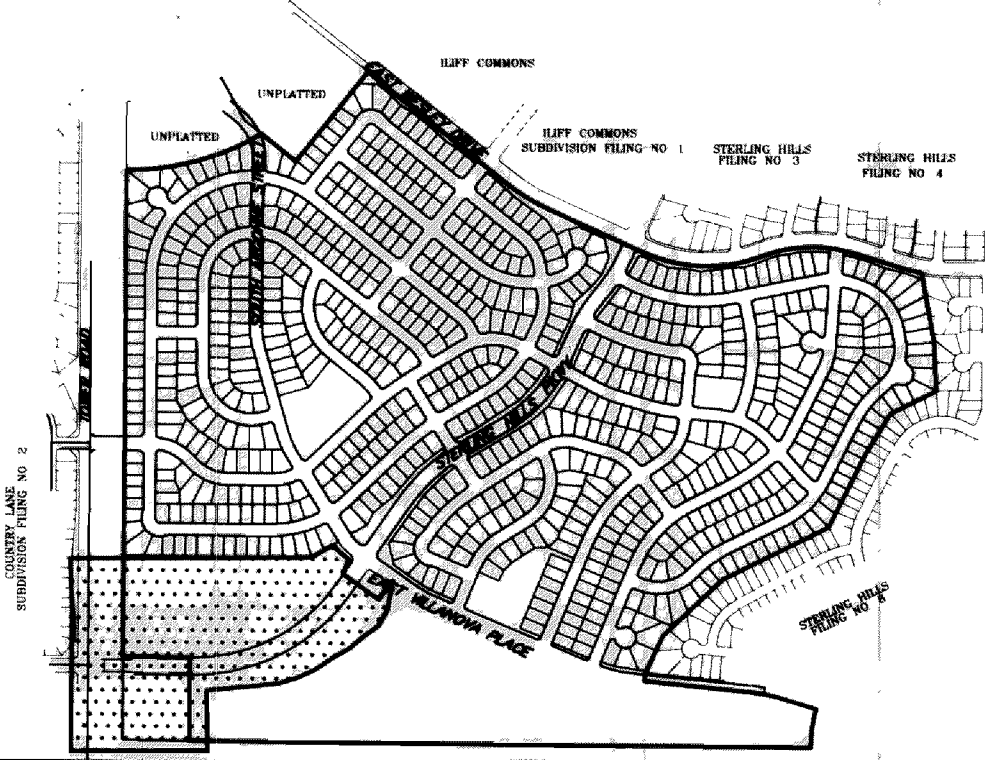
OCTOBER 21, 1999  
OCTOBER 14, 1999  
SEPTEMBER 21, 1999  
AUGUST 30, 1999  
MAY 28, 1999  
APRIL 29, 1999



STERLING HILLS FILING 9 AND 10 MASTER LANDSCAPE PLAN SHEET 6 OF 13

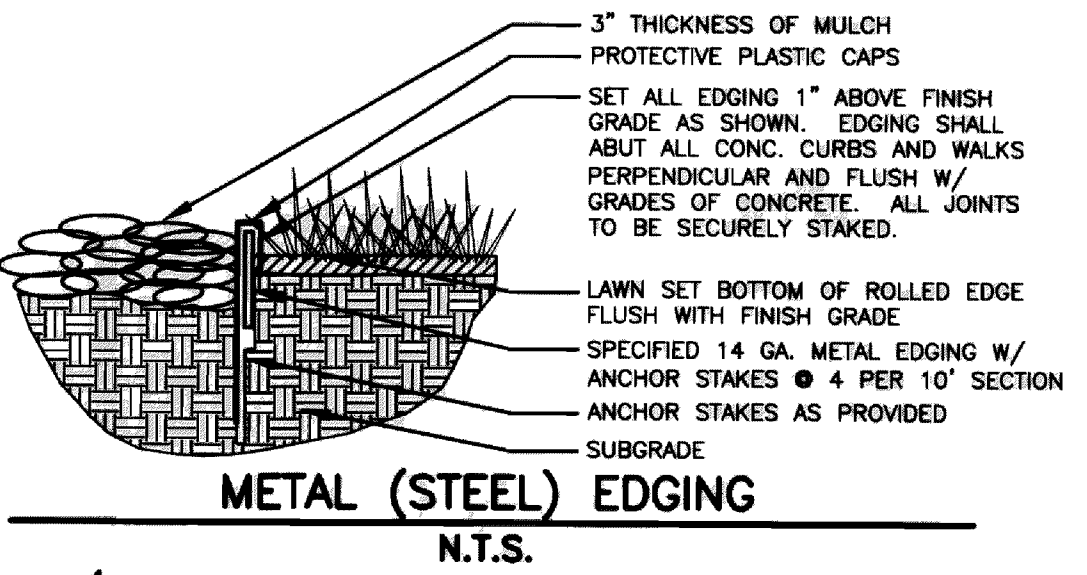


DESIGN SUPPLEMENT  
STERLING HILLS FILING 9 AND 10  
MASTER LANDSCAPE PLAN  
SHEET 7 OF 13



VICINITY MAP  
SCALE: 1"=1000'

- LANDSCAPE KEY
- DECIDUOUS TREE
  - EVERGREEN TREE
  - ORNAMENTAL TREE
  - DECIDUOUS SHRUBS
  - EVERGREEN SHRUBS
  - 6' PRIVACY FENCE



WATER USAGE TABLE-STERLING HILLS

NON-WATER CONSERVING AREA (SQUARE FEET)	
IRRIGATED TURF AREA	10,232

WATER USAGE TABLE-TOWER ROAD

NON-WATER CONSERVING AREA (SQUARE FEET)	
IRRIGATED TURF AREA	17,758
DIST. SHORT GRASS	33,416
WATER CONSERVING AREA (SQUARE FEET)	
SHRUB AREA	3,723.5
NATURAL UNDISTURBED AREA	12,640

WATER USAGE TABLE-DRAINAGE EASEMENT

NON-WATER CONSERVING AREA (SQUARE FEET)	
SHORT GRASS AREA	58,160

WATER USAGE TABLE-STERLING HILLS

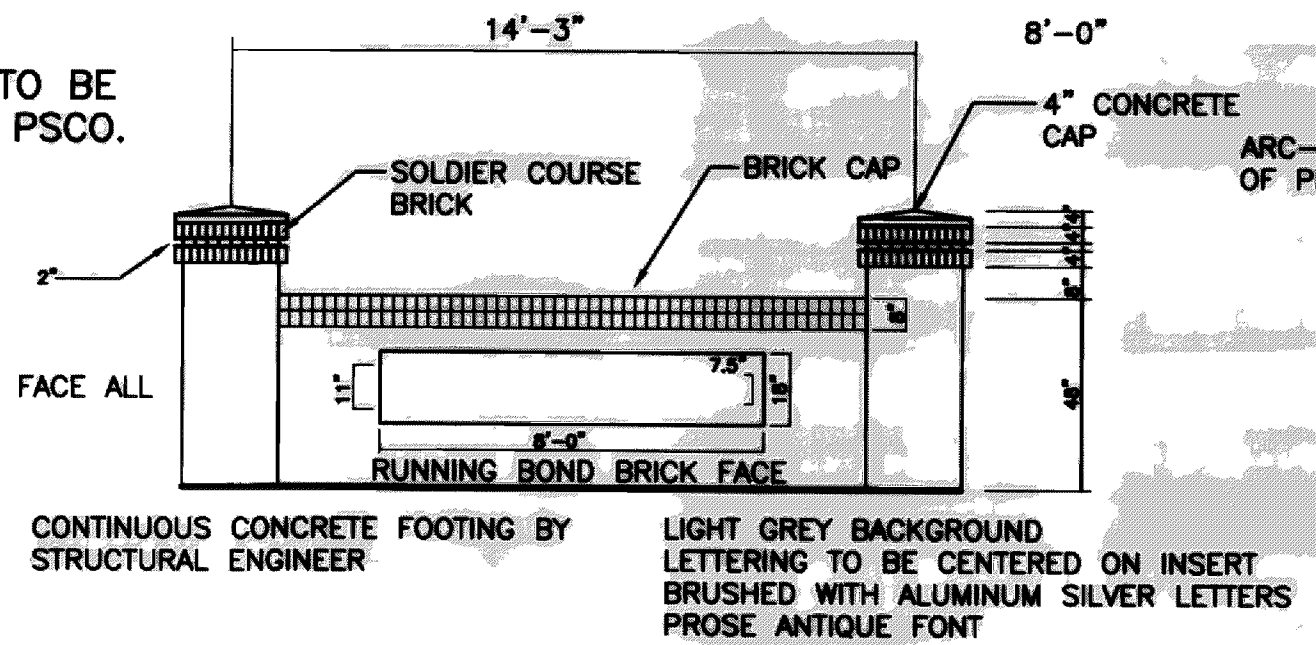
NON-WATER CONSERVING AREA (SQUARE FEET)	
IRRIGATED TURF AREA	7,612

NOTE: THE PROPOSED IMPROVEMENTS SHOWN WITHIN THE PSCO RIGHT-OF-WAY ARE NOT THE DEVELOPER'S RESPONSIBILITY. THE PROPOSED IMPROVEMENTS WOULD BE CONSTRUCTED AND MAINTAINED ONLY UPON THE CREATION OF A METROPOLITAN DISTRICT ESTABLISHED PURSUANT TO STATUTE AND CITY OF AURORA ORDINANCE. THE AREA IS OWNED BY PSCO AND IS ADJACENT TO THE EAST SIDE OF TOWER ROAD FROM BACK OF CURB TO THE PROPERTY LINE.

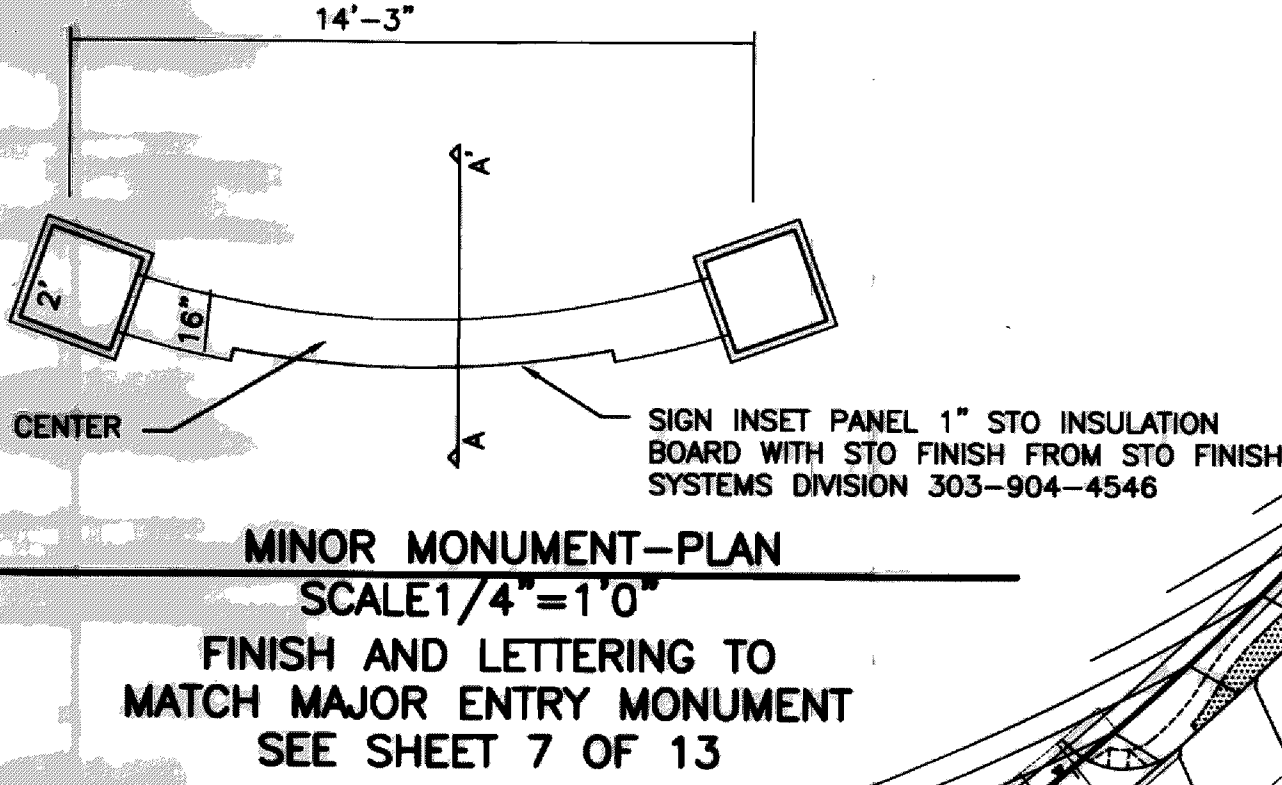
- PSCO TRUCK ACCESS DRIVE NO TREES OR SHRUBS, UNPAVED
- POWER POLES
- IRRIGATED GRASS (TYP.) SEE SHEET 13
- 2 1/2" CAL GREENSPIRE LINDEN TO MATCH THE BUCKLEY SUBSTATION STREETSCAPE
- TEMPORARY IRRIGATION TO ESTABLISH SHORT GRASS W/ WILDFLOWER MIX (TYP.) SEE SHEET 9
- 8' DETACHED WALK (TYP.)
- IRRIGATED MANICURED SHORT GRASS
- EVERGREEN TREE (TYP.)
- EVERGREEN/ DECIDUOUS SHRUB BED (TYP.)
- 30' SIGHT TRIANGLE

6' PRIVACY FENCE SEE SHEET 13

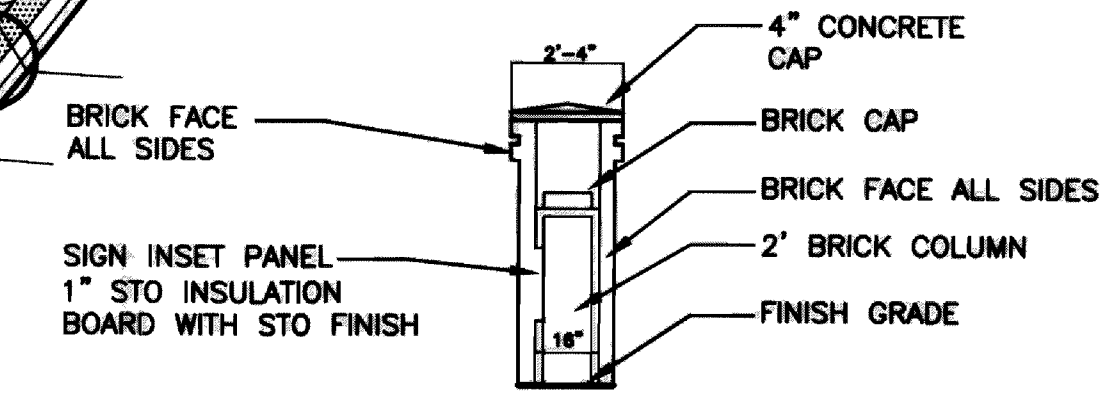
SHRUB MASS TO BE APPROVED BY PSCO.



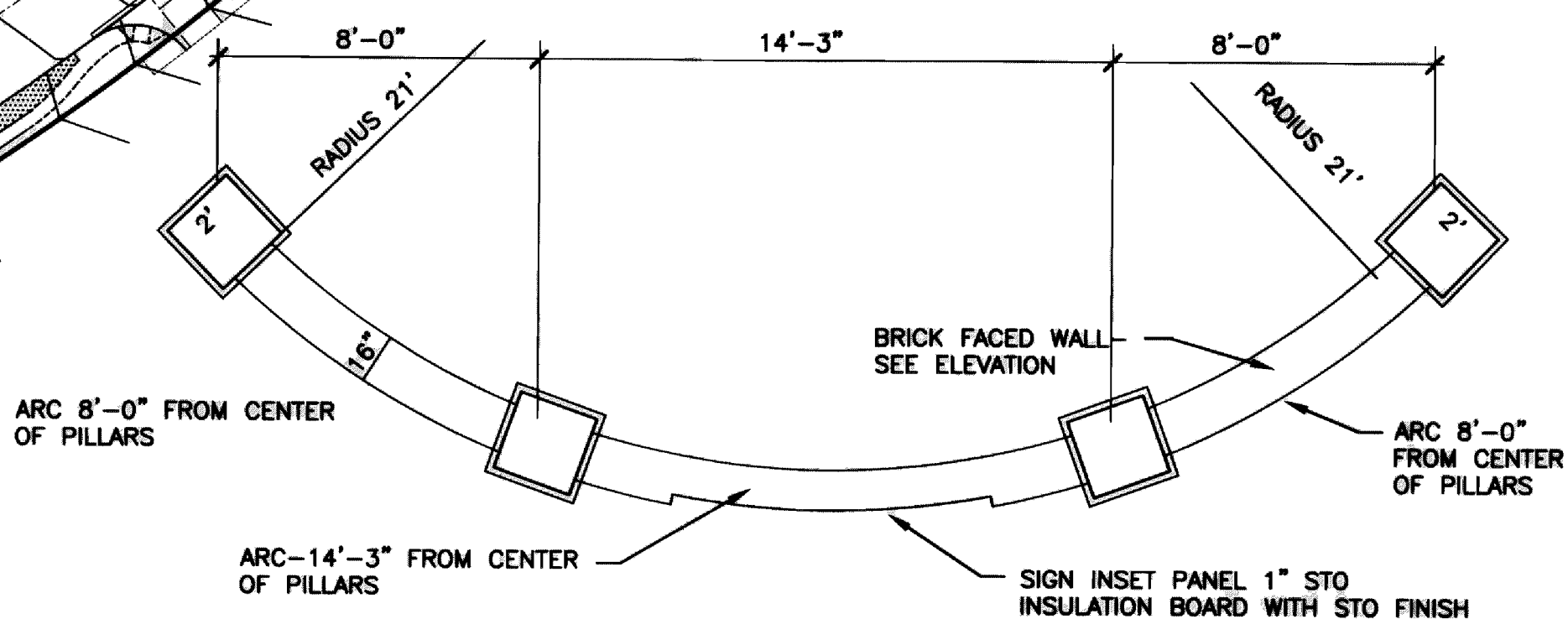
MINOR MONUMENT-ELEVATION  
SCALE 1/4"=1'-0"  
FINISH AND LETTERING TO MATCH MAJOR ENTRY MONUMENT SEE SHEET 7 OF 13



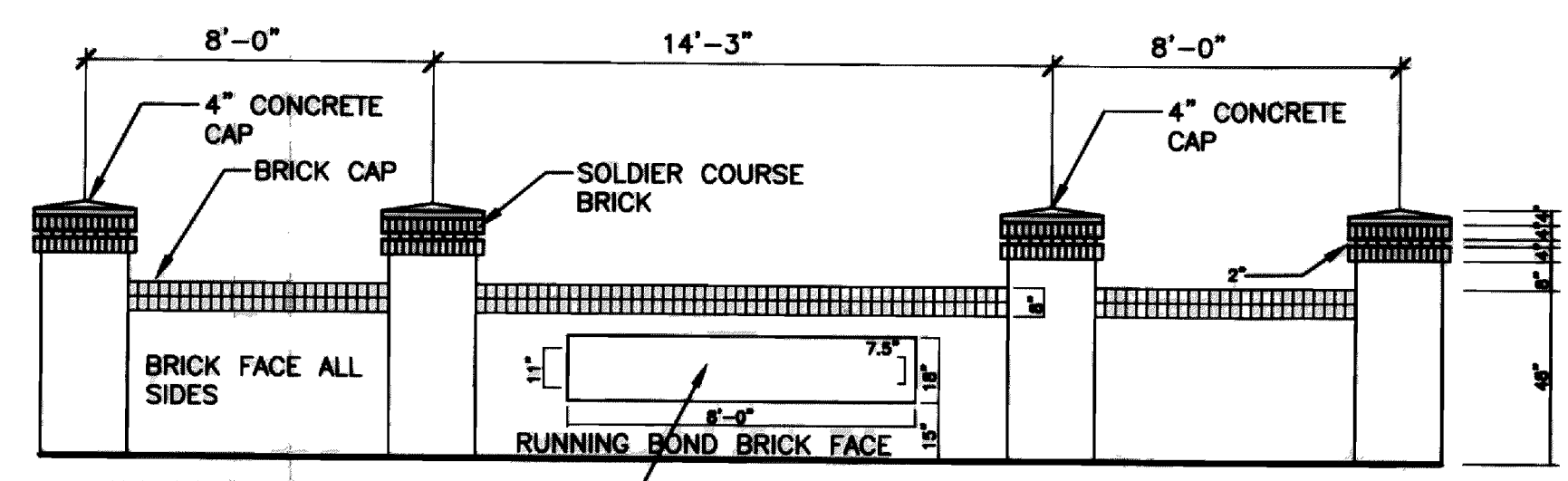
MINOR MONUMENT-PLAN  
SCALE 1/4"=1'-0"  
FINISH AND LETTERING TO MATCH MAJOR ENTRY MONUMENT SEE SHEET 7 OF 13



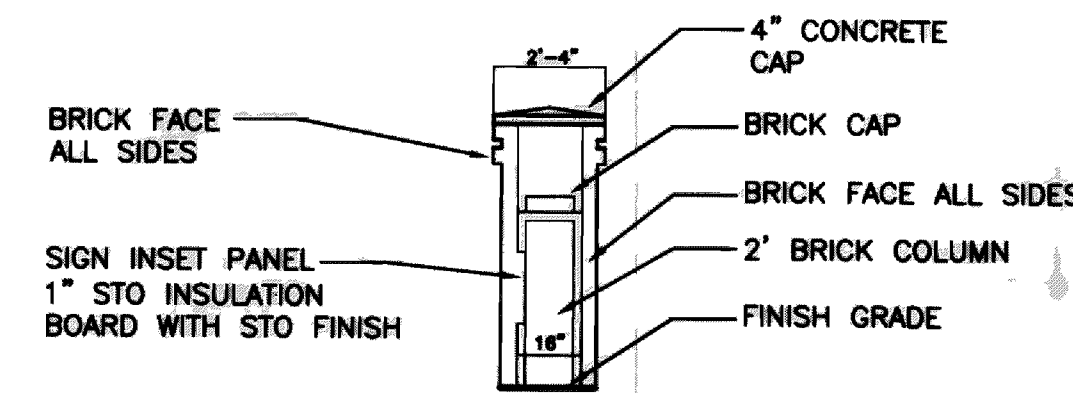
MAJOR ENTRY MONUMENT-SECTION



MAJOR ENTRY MONUMENT-PLAN



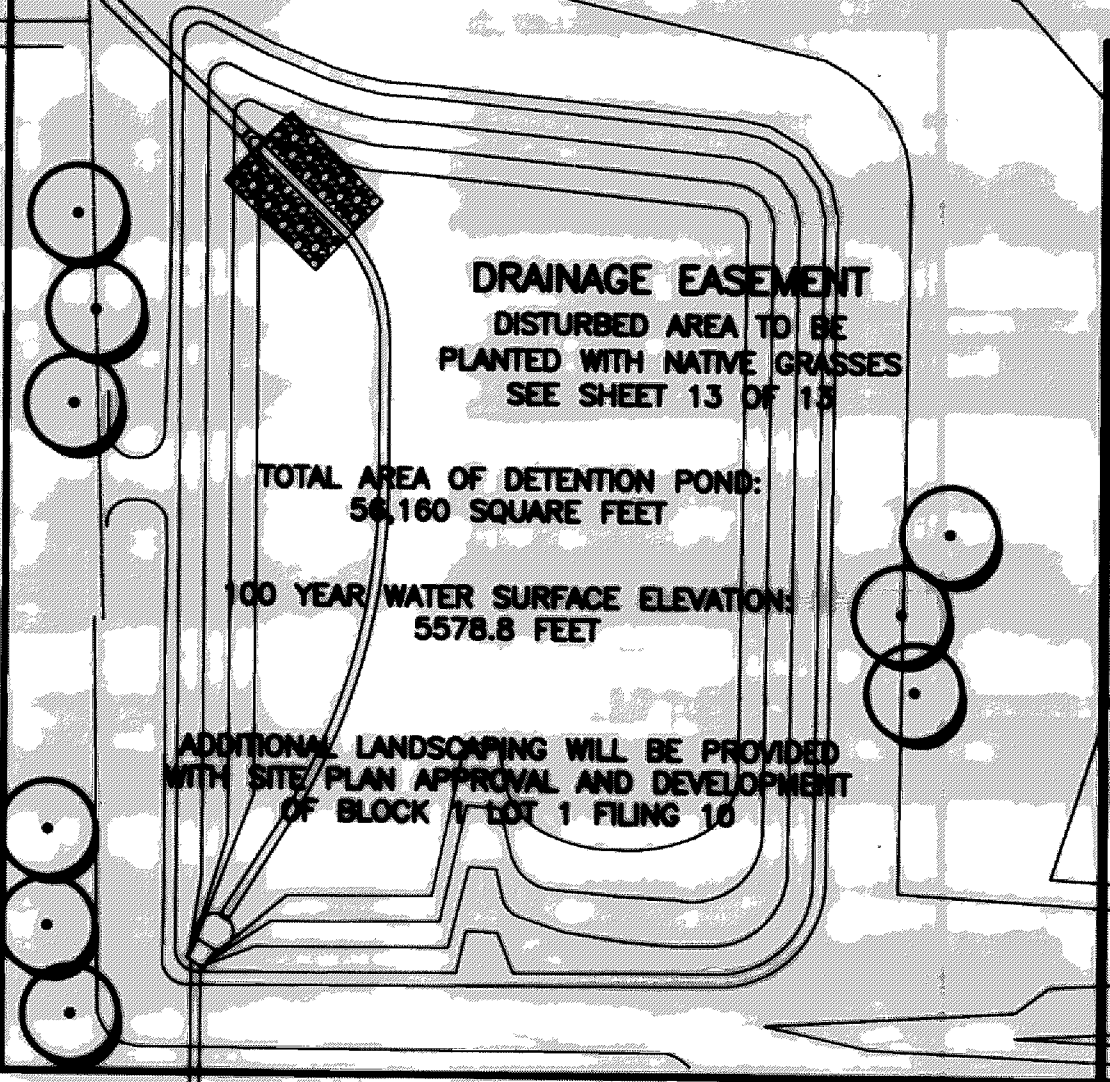
MAJOR ENTRY MONUMENT-ELEVATION



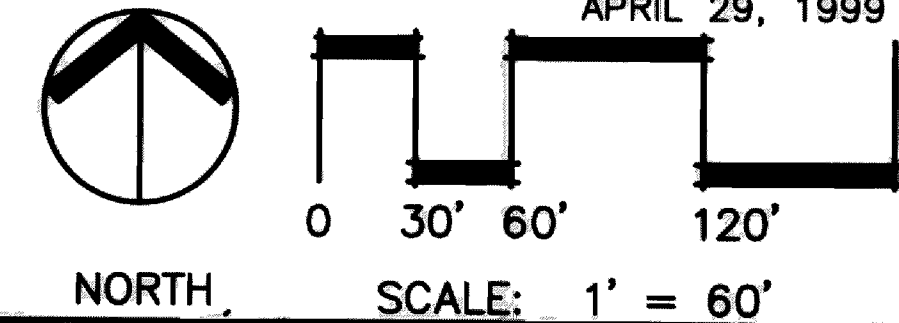
MINOR MONUMENT-SECTION A  
SCALE 1/4"=1'-0"

IMPROVEMENTS PER SITE PLAN FOR BUCKLEY SUBSTATION

BUCKLEY SUBSTATION



DRAINAGE EASEMENT  
DISTURBED AREA TO BE PLANTED WITH NATIVE GRASSES SEE SHEET 13 OF 13  
TOTAL AREA OF DETENTION POND: 58,160 SQUARE FEET  
100 YEAR WATER SURFACE ELEVATION: 5578.8 FEET  
ADDITIONAL LANDSCAPING WILL BE PROVIDED WITH SITE/PLAN APPROVAL AND DEVELOPMENT OF BLOCK 1 LOT 1 FILING 10



OCTOBER 21, 1999  
OCTOBER 12, 1999  
SEPTEMBER 21, 1999  
APRIL 29, 1999

**Valerian** L.L.C.  
Landscape Architecture  
Interior Planting Design  
Environmental Conservation  
14a West Dry Creek Circle  
Littleton, Colorado 80120  
303/347-1200 Fax 347-9361

Gateway American Properties



# DESIGN SUPPLEMENT

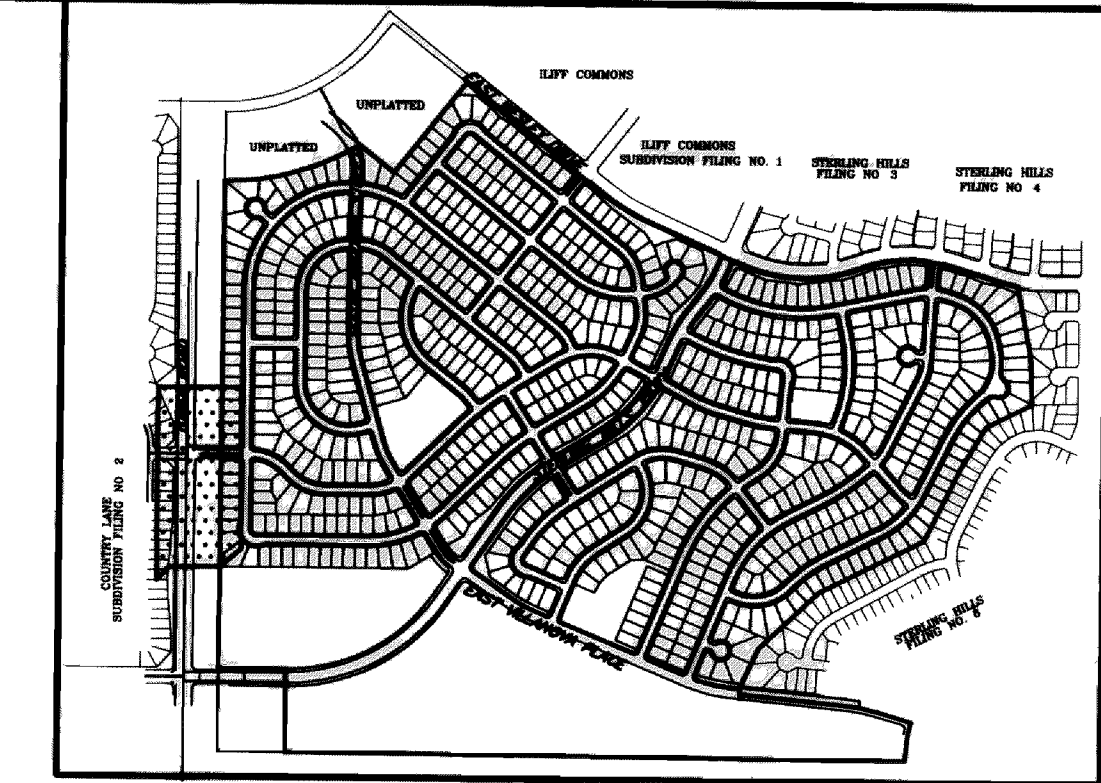
## STERLING HILLS FILING 9 AND 10

### MASTER LANDSCAPE PLAN

SHEET 8 OF 13

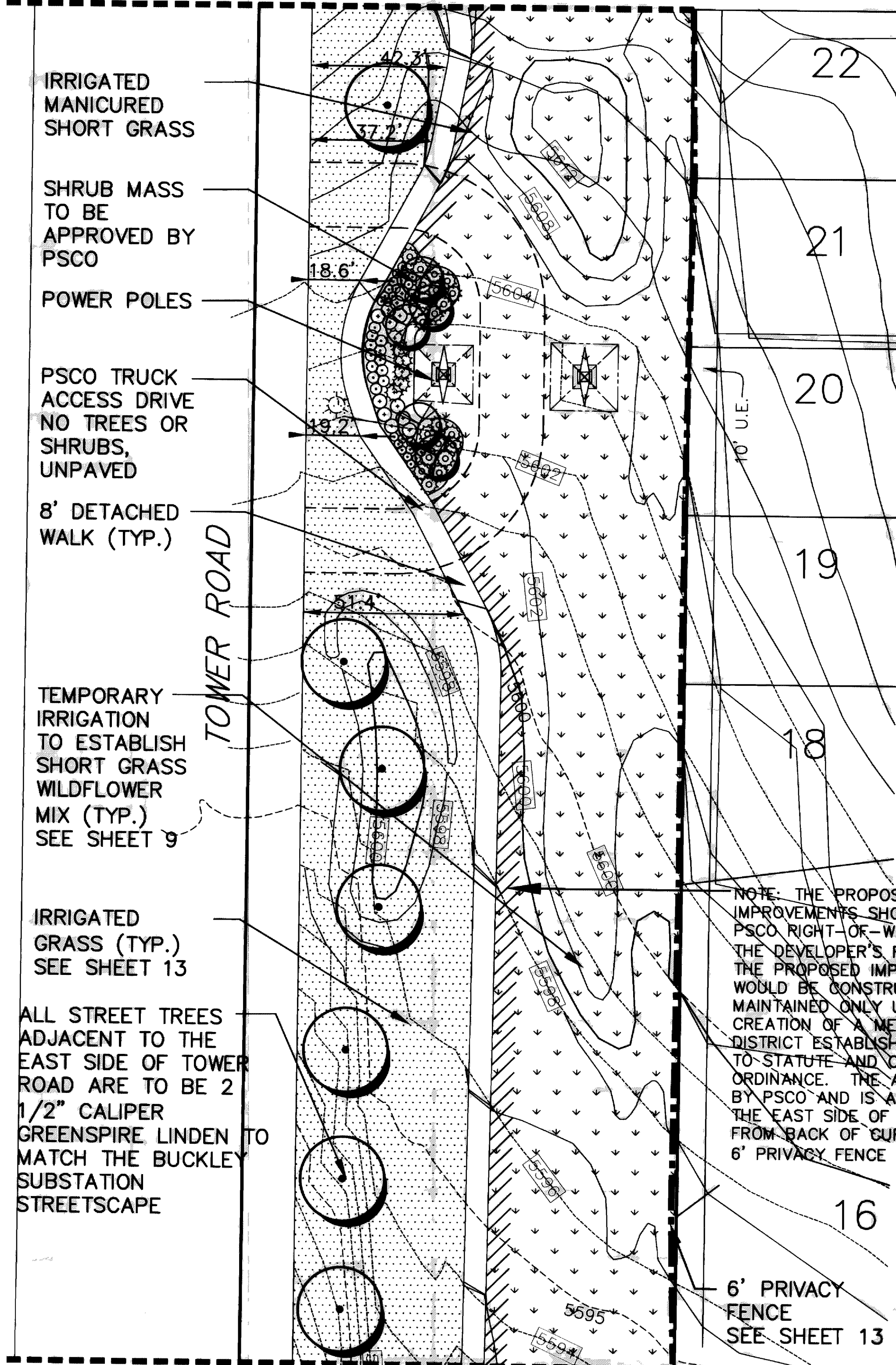
WATER USAGE TABLE: TOWER ROAD	
NON-WATER CONSERVING AREA (SQUARE FEET)	39,747
IRRIGATED TURF AREA	51,569
WATER CONSERVING AREA (SQUARE FEET)	7,177
SHRUB AREA	14,347
NATURAL UNDISTURBED AREA	

WATER USAGE TABLE: TRACT F-FILING 10	
NON-WATER CONSERVING AREA (SQUARE FEET)	789
IRRIGATED TURF AREA	



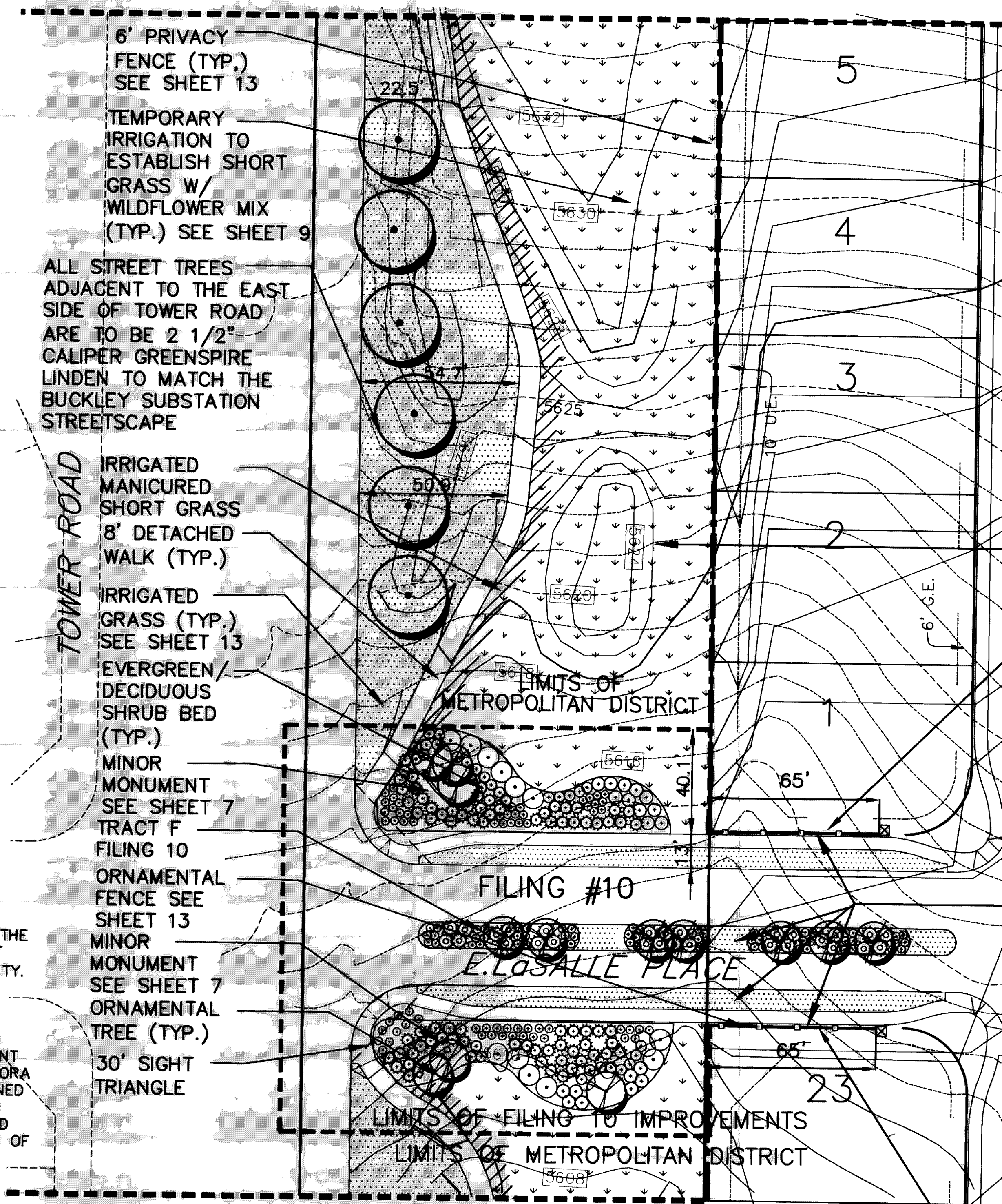
VICINITY MAP  
SCALE 1"=1000'

MATCHLINE M  
SEE SHEET 8 OF 13



MATCHLINE L  
SEE SHEET 7 OF 13

MATCHLINE N  
SEE SHEET 9 OF 13



MATCHLINE M  
SEE SHEET 8 OF 13

TYPICAL FENCE LOCATION PER  
NOTE 13 OF SHEET 1 OF THE  
DESIGN SUPPLEMENT

EAST HARVARD DRIVE

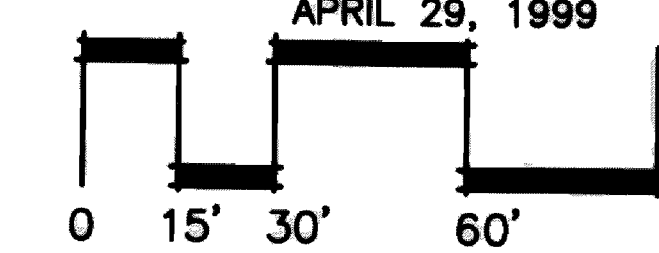

EAST VASSAR DRIVE

- LANDSCAPE KEY
- DECIDUOUS TREE
  - EVERGREEN TREE
  - ORNAMENTAL TREE
  - DECIDUOUS SHRUBS
  - EVERGREEN SHRUBS
  - BRICK COLUMN
  - 6' PRIVACY FENCE
  - ORNAMENTAL FENCE

NOTE: THE PROPOSED IMPROVEMENTS SHOWN WITHIN THE PSCO RIGHT-OF-WAY ARE NOT THE DEVELOPER'S RESPONSIBILITY. THE PROPOSED IMPROVEMENTS WOULD BE CONSTRUCTED AND MAINTAINED ONLY UPON THE CREATION OF A METROPOLITAN DISTRICT ESTABLISHED PURSUANT TO STATUTE AND CITY OF AURORA ORDINANCE. THE AREA IS OWNED BY PSCO AND IS ADJACENT TO THE EAST SIDE OF TOWER ROAD FROM BACK OF CURB TO BACK OF 6' PRIVACY FENCE

TYPICAL FENCE LOCATION PER NOTE 13 OF SHEET 1 OF THE DESIGN SUPPLEMENT

LIMITS OF OFFSITE ENTRY LANDSCAPE IMPROVEMENTS TO BE CONSTRUCTED WITH FILING 10 IMPROVEMENTS.



SCALE: 1" = 30'

**Valerian** L.L.C.  
Landscape Architecture  
Interior Planting Design  
Environmental Conservation  
140 West Dry Creek Circle  
Littleton, Colorado 80120  
303/347-1200 Fax 347-9361

Gateway American Properties

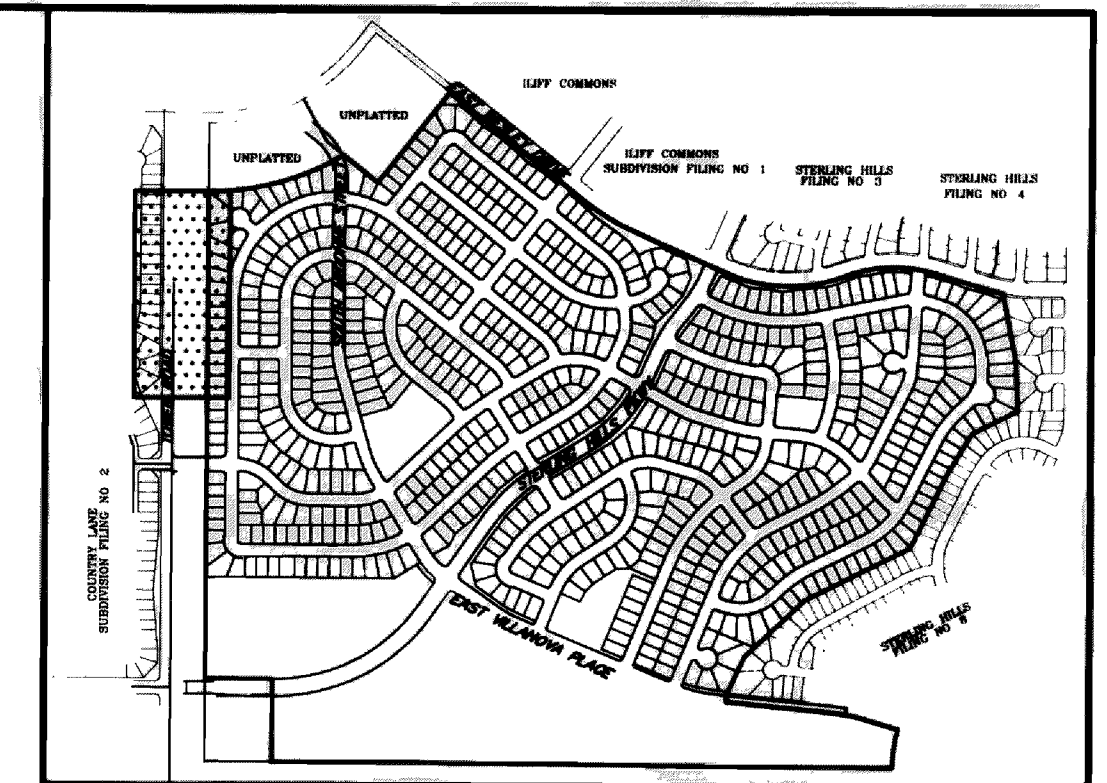


# DESIGN SUPPLEMENT

## STERLING HILLS FILING 9 AND 10

### MASTER LANDSCAPE PLAN

SHEET 9 OF 13



VICINITY MAP  
SCALE: 1" = 1000'

#### LANDSCAPE KEY

- DECIDUOUS TREE
- EVERGREEN TREE
- ⊙ ORNAMENTAL TREE
- ⊙ DECIDUOUS SHRUBS
- ⊙ EVERGREEN SHRUBS
- ⊙ BRICK COLUMN
- 6' PRIVACY FENCE

WATER USAGE TABLE: TOWER ROAD	
NON-WATER CONSERVING AREA (SQUARE FEET)	47,683
IRRIGATED TURF AREA	37,432
SHORT GRASS AREA	3,710
WATER CONSERVING: AREA (SQUARE FEET)	48,466
SHRUB BED	
NATURAL UNDISTURBED AREA:	

#### PLANT LIST FOR TRACT F AND TOWER ROAD

SYM.	QUAN.	COMMON NAME	BOTANICAL NAME	SIZE, COMMENTS
PYN 1	1	Pinyon Pine	Pinus edulis	8' ht., B & B
GSL 36	36	Greenspire Linden	Tilia Cordata 'Greenspire'	2 1/2" cal., B & B
TOH 36	36	Thless Cockspar Hawthorne	Crataegus crus-galle 'Inermis'	1 1/2" cal. B & B
BFJ 199	199	Blue Buffalo Juniper	Juniperus sabinia 'Buffalo'	5 gal.
BPJ 30	30	Blue Pfitzerana Juniper	Juniperus x media 'Pfitzerana Glauca'	5 gal.
PWJ 28	28	Prince of Wales Juniper	Juniperus horizontalis 'Prince of Wales'	5 gal.
BMS 12	12	Blue Mist Spirea	Caryotera incana	5 gal.
CPL 12	12	Common Purple Lilac	Syringa vulgaris 'Purple'	5 gal.
KDP 101	101	Katherine Dykes Potentilla	Potentilla fruticosa 'Katherine Dykes'	5 gal.
MKL 34	34	Miss Kim Lilac	Syringa patula 'Miss Kim'	5 gal.
NFS 113	113	Neon Flash Spirea	Spiraea japonica 'Neon Flash'	5 gal.
RSR 30	30	Red Grootendorst Rose	Rosa x 'Red Grootendorst'	5 gal.
RTD 62	62	Red Twig Dogwood	Cornus stolonifera 'Bailey'	5 gal.
RUS 28	28	Russian Sage	Perovskia atropurpurea	5 gal.
WSC 14	14	Western Sandcherry	Prunus besseyi	5 gal.

NOTE: PLANT QUANTITIES AND LOCATIONS AS SHOWN ON DRAWINGS ARE INTENDED AS GUIDELINES. THIS INFORMATION IS SUBJECT TO FIELD VERIFICATION.

#### PLANT LIST FOR SHORT GRASSES AND WILDFLOWER MIX


COMMON NAME	BOTANICAL NAME	POUND OF PURE LIVE SEED	PERCENT OF MIX
Blue grama	Bouteloua gracilis	1.5	25%
Bottlebrush	Sitanion hystrix	7.5	5%
Buffalo Grass (Primed with KNO3)	Buchloe dactyloides	8	25%
Green needle grass	Stipa viridula	5	5%
Prairie June Grass	Koeleria cristata	2	5%
Sand Dropseed	Sporobolus cryptandrus	3	5%
Side Oats Grama	Bouteloua curtipendula	4.5	20%
Western Wheat	Agropyron smithii	8	10%

RECOMMENDED WILDFLOWER FOR CLAY LOAM SOIL	
COMMON NAME	BOTANICAL NAME
Yarrow	Achillea lanulosa
Purple prairie clover	Dalea purpurea
Wallflower	Erysimum asperum
Blanket flower	Gaillardia aristata
Annual sunflower	Helianthus annuus
Blazing star	Liatris punctata
Blue flax	Linum perenne lewisii
Tufted evening primrose	Oenothera caespitosa
Narrowleaf penstemon	Penstemon angustifolia
Mexican coneflower	Ratibida columnifera
Black-eyed susan	Rudbeckia hirta
Scarlet globe mallow	Sphaeralcea coccinea

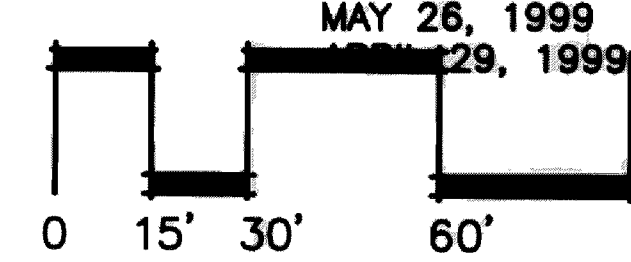
OCTOBER 21, 1999  
OCTOBER 14, 1999  
SEPTEMBER 21, 1999  
AUGUST 27, 1999  
MAY 26, 1999

**Valerian**  
L.L.C.  
Landscape Architecture  
Interior Planting Design  
Environmental Conservation

14a West Dry Creek Circle  
Littleton, Colorado 80120  
303/347-1200 Fax 347-9361

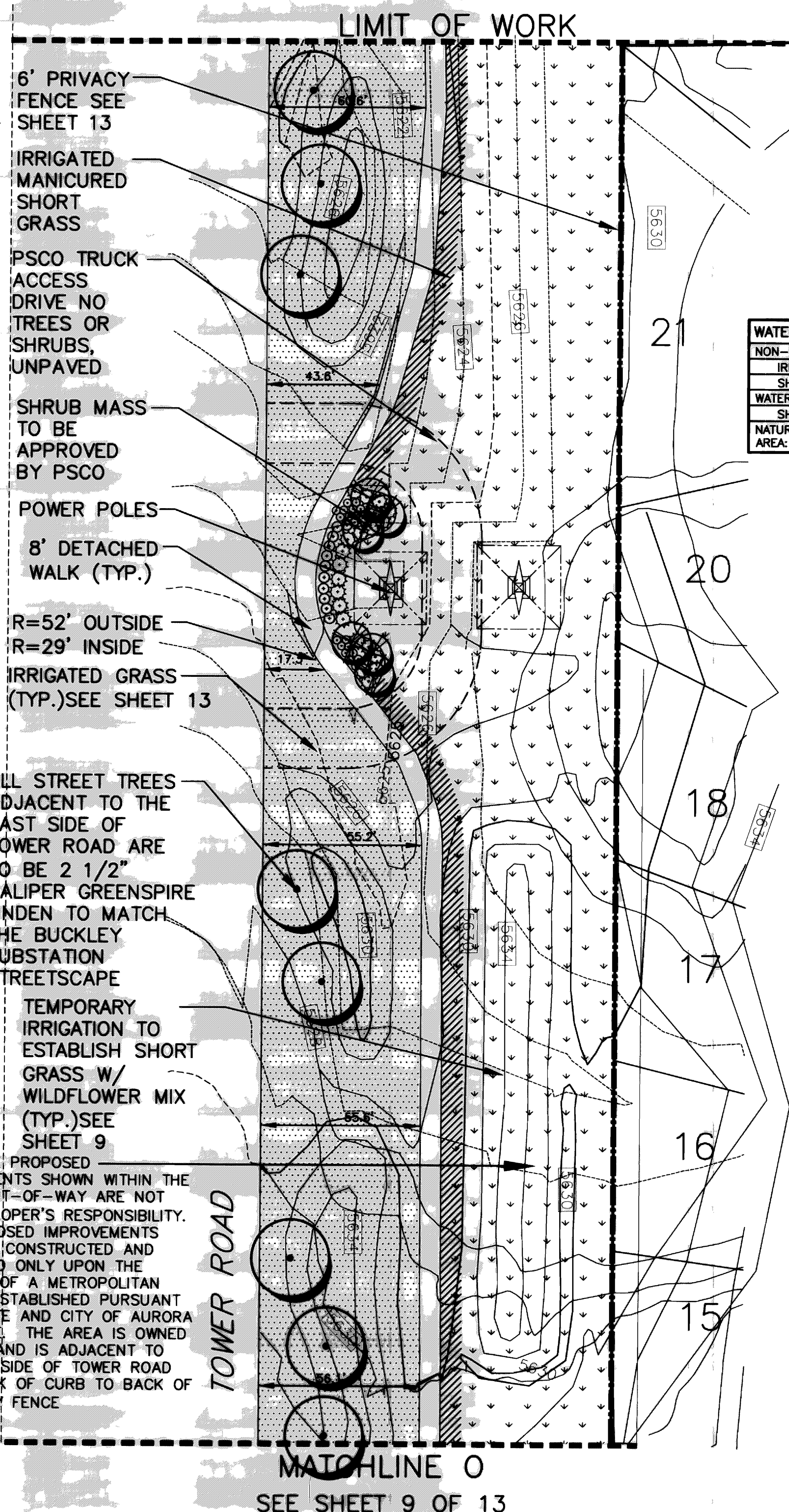
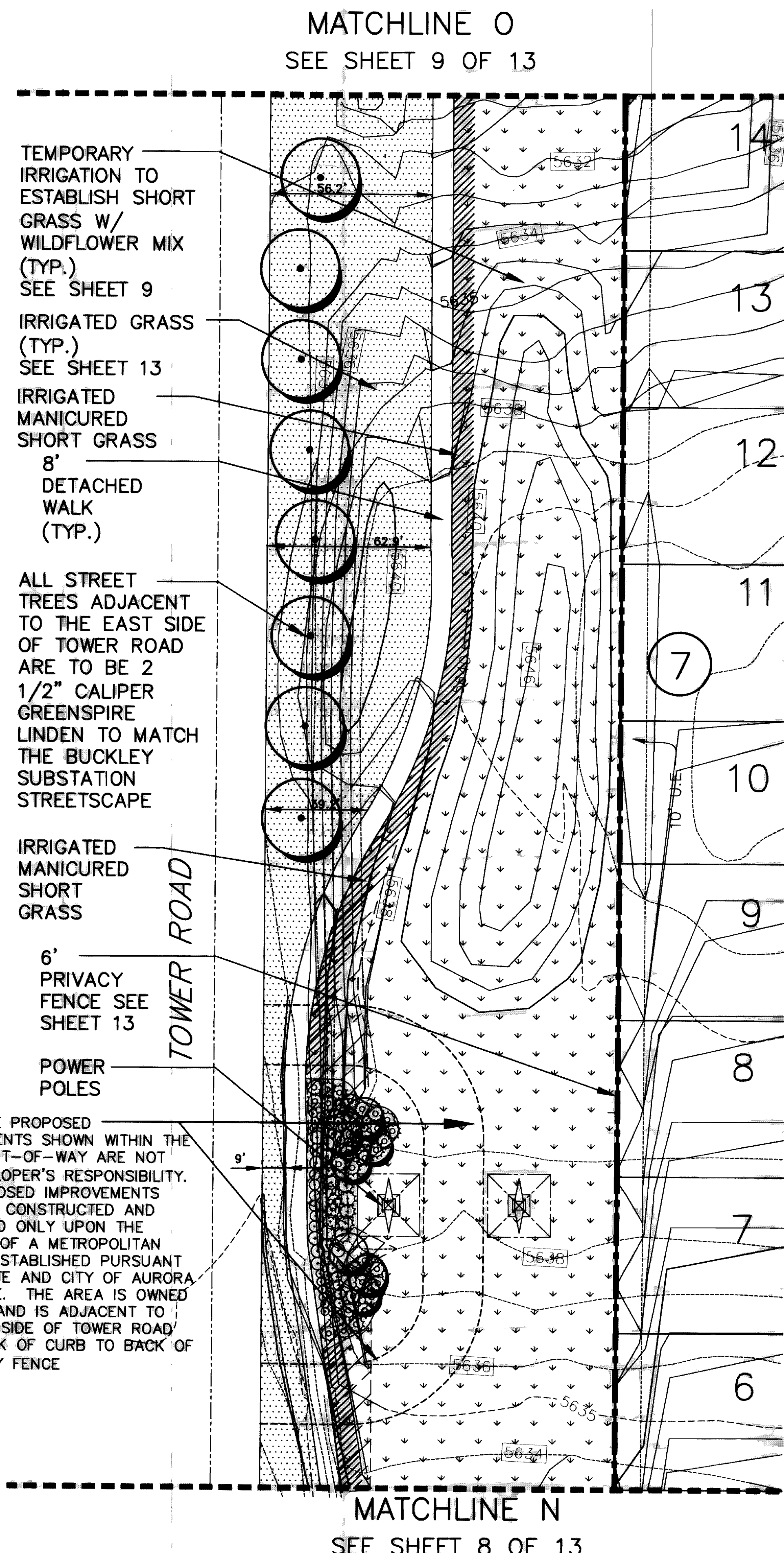


NORTH



SCALE: 1" = 30'

Gateway American Properties



NOTE: THE PROPOSED IMPROVEMENTS SHOWN WITHIN THE PSCO RIGHT-OF-WAY ARE NOT THE DEVELOPER'S RESPONSIBILITY. THE PROPOSED IMPROVEMENTS WOULD BE CONSTRUCTED AND MAINTAINED ONLY UPON THE CREATION OF A METROPOLITAN DISTRICT ESTABLISHED PURSUANT TO STATUTE AND CITY OF AURORA ORDINANCE. THE AREA IS OWNED BY PSCO AND IS ADJACENT TO THE EAST SIDE OF TOWER ROAD FROM BACK OF CURB TO BACK OF 6' PRIVACY FENCE

NOTE: THE PROPOSED IMPROVEMENTS SHOWN WITHIN THE PSCO RIGHT-OF-WAY ARE NOT THE DEVELOPER'S RESPONSIBILITY. THE PROPOSED IMPROVEMENTS WOULD BE CONSTRUCTED AND MAINTAINED ONLY UPON THE CREATION OF A METROPOLITAN DISTRICT ESTABLISHED PURSUANT TO STATUTE AND CITY OF AURORA ORDINANCE. THE AREA IS OWNED BY PSCO AND IS ADJACENT TO THE EAST SIDE OF TOWER ROAD FROM BACK OF CURB TO BACK OF 6' PRIVACY FENCE

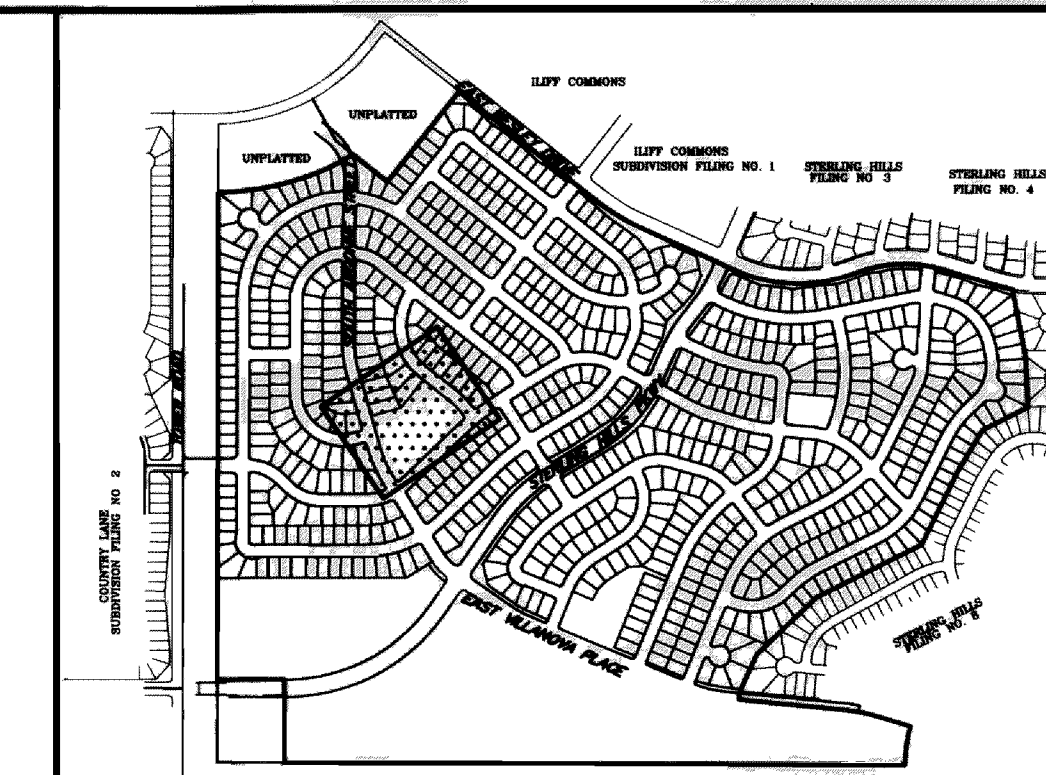




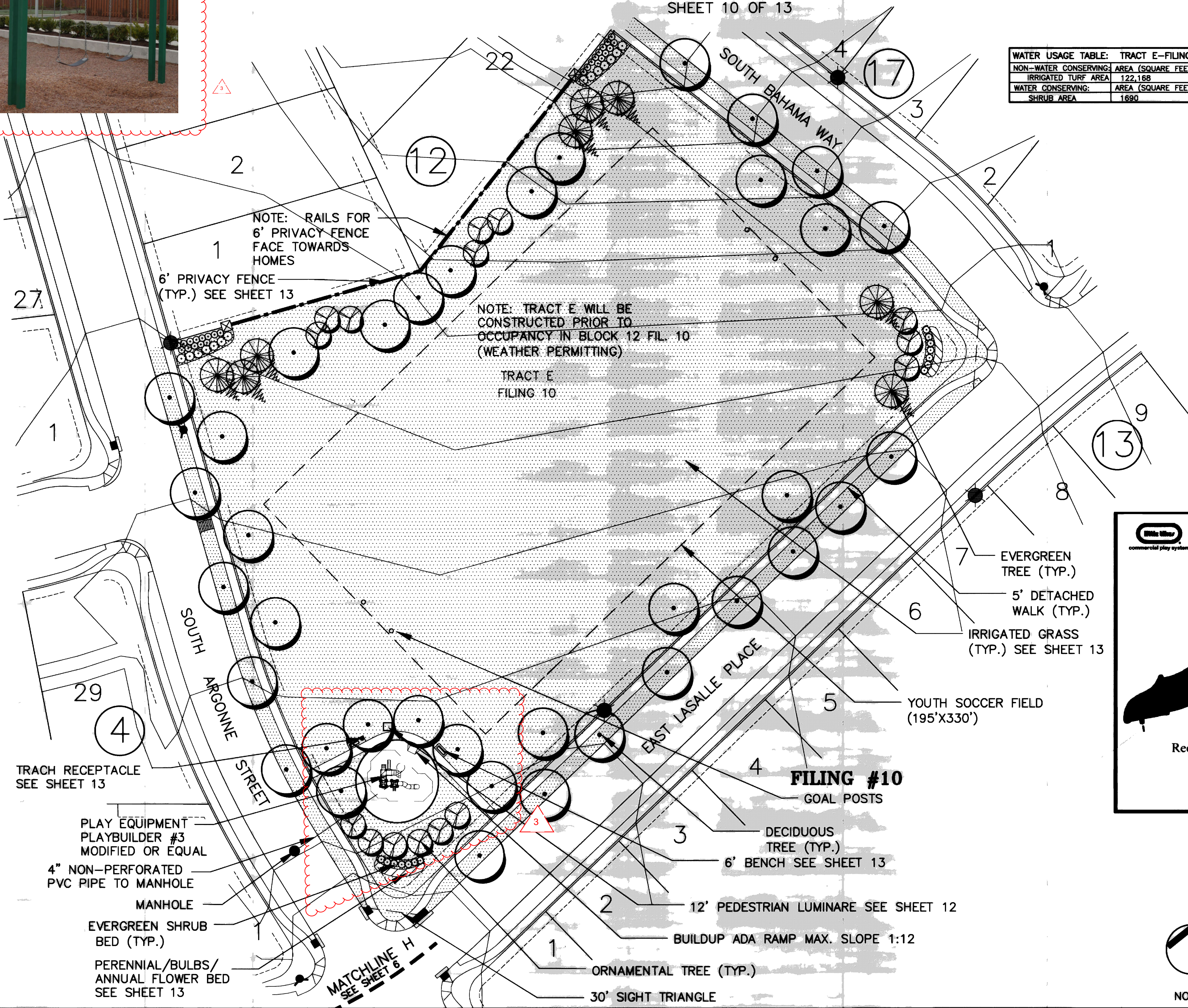
# DESIGN SUPPLEMENT STERLING HILLS FILING 9 AND 10 MASTER LANDSCAPE PLAN

SHEET 10 OF 13

WATER USAGE TABLE: TRACT E-FILING 9	
NON-WATER CONSERVING AREA (SQUARE FEET)	
IRRIGATED TURF AREA	122,168
WATER CONSERVING AREA (SQUARE FEET)	
SHRUB AREA	1680

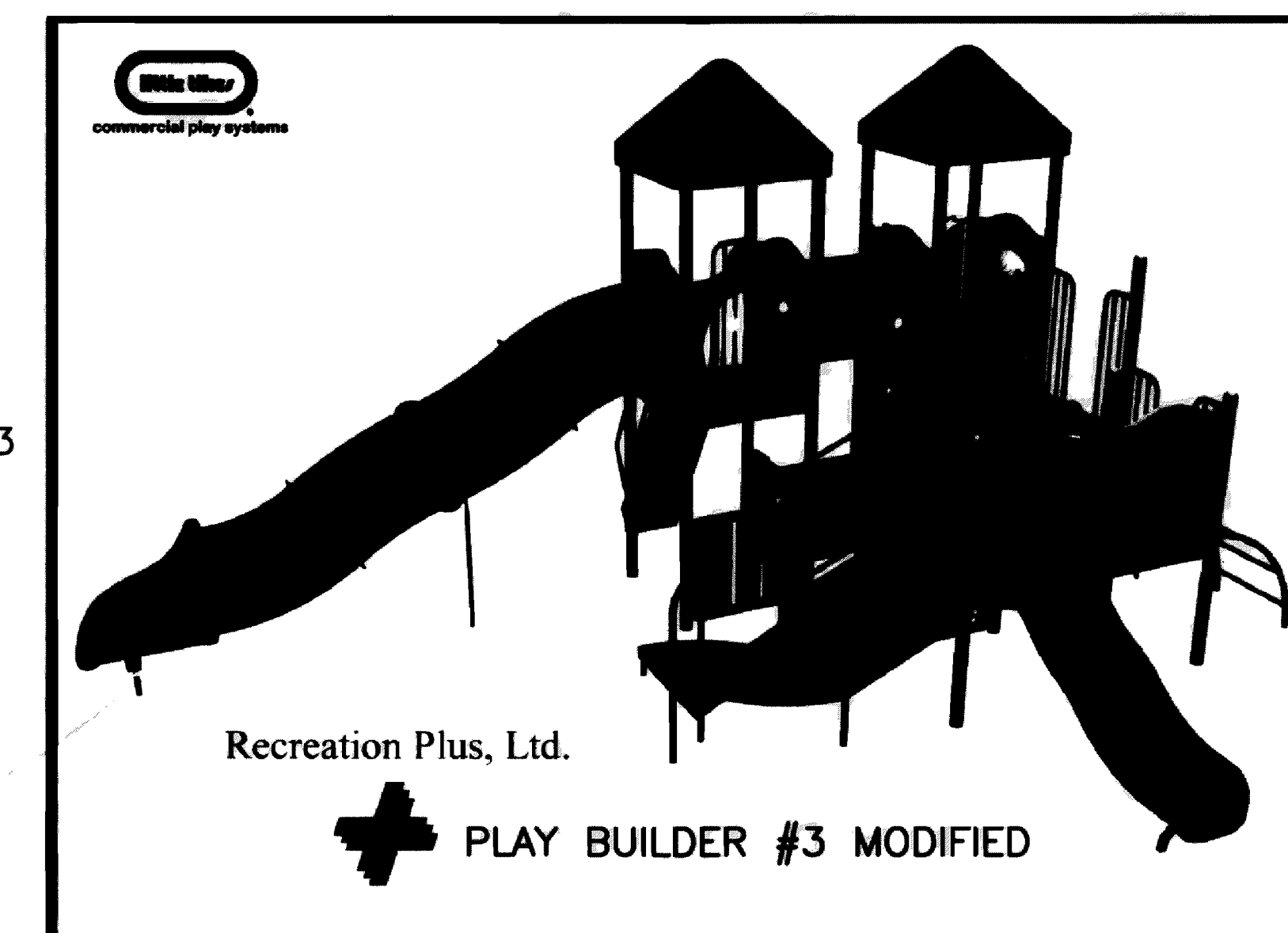


VICINITY MAP  
SCALE: 1"=1000'




## LANDSCAPE KEY

- DECIDUOUS TREE
- EVERGREEN TREE
- ORNAMENTAL TREE
- DECIDUOUS SHRUBS
- EVERGREEN SHRUBS
- BRICK COLUMN
- 6' PRIVACY FENCE
- FIRE HYDRANT
- STREET LIGHT
- LUMINARE

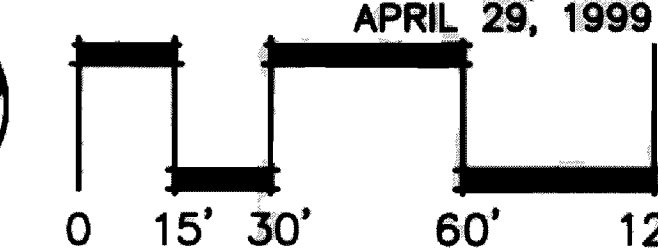


## PLAY EQUIPMENT FOR TRACT E

N.T.S.



NORTH



SCALE: 1" = 30'

OCTOBER 21, 1999  
OCTOBER 14, 1999  
SEPTEMBER 21, 1999  
MAY 26, 1999  
APRIL 29, 1999

**Valerian** L.L.C.

Landscape Architecture  
Interior Planting Design  
Environmental Conservation

14a West Dry Creek Circle  
Littleton, Colorado 80120

303/347-1200 Fax 347-9361


Gateway American Properties

STERLING HILLS FILING 9 AND 10 MASTER LANDSCAPE PLAN SHEET 10 OF 13  
STERLING HILLS FILING 9 AND 10 DESIGN SUPPLEMENT 99-3053-1 1999-3054-1



# DESIGN SUPPLEMENT STERLING HILLS FILING 9 AND 10 MASTER LANDSCAPE PLAN

SHEET 11 OF 13



PLAY EQUIPMENT FOR TRACT E

N.T.S.

BUILD UP ADA RAMP  
MAX. SLOPE 1:12

PLAYBUILDERS #4,  
JIGLIN DINOSAUR,  
SPRING 2 SEAT  
TOTTER, OR EQUAL

12'x12' SHELTER  
OR EQUAL  
SEE SHEET 11

TRASH RECEPTACLE  
SEE SHEET 13

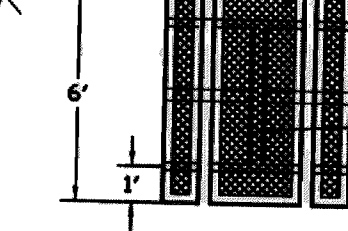
PICNIC TABLE  
SEE SHEET 11

RAILS FOR 6'  
PRIVACY FENCE  
FACES TOWARDS  
HOMES

12' PEDESTRIAN  
LUMINARE SEE  
SHEET 12

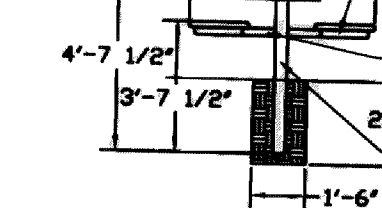
6' BENCH SEE  
SHEET 13

SEATS AND TOP SHALL BE FABRICATED FROM 13 GA.  
PRECISION PUNCHED PLAT STEEL SHEET TO ELIMINATE  
SHARP CORNERS, ALL EDGES SHALL BE ROLLED TO A  
2" DIA. FOR EXTRA RIGIDITY, ALL TABLE TOP AND SEATS  
SHALL HAVE 11 GA. STEEL BRACING WELDED TO THE  
UNDERSIDE. TOP AND SEATS SHALL BE COATED WITH  
AND 1/8" THICK OVEN CURED, POLY-VINYL CHLORIDE.



TOP SUPPORT SHALL BE OF 2-1/2" X 11 GA.  
SQUARE TUBING WITH TWO 7 GA. TOP BRACKETS  
ELECTRICALLY WELDED TO EACH END.

TOP BRACKET SHALL BE ELECTRICALLY WELDED TO FRAME  
FABRICATED FROM 7 GA. STEEL AND PRECISION PUNCHED.  
ALL CORNERS ARE ROUNDED TO 1-1/2" RADIUS



SEAT BRACKET FABRICATED FROM 7 GA. STEEL AND  
ELECTRICALLY WELDED TO FRAME. CORNERS ROUNDED  
TO 1-1/8"

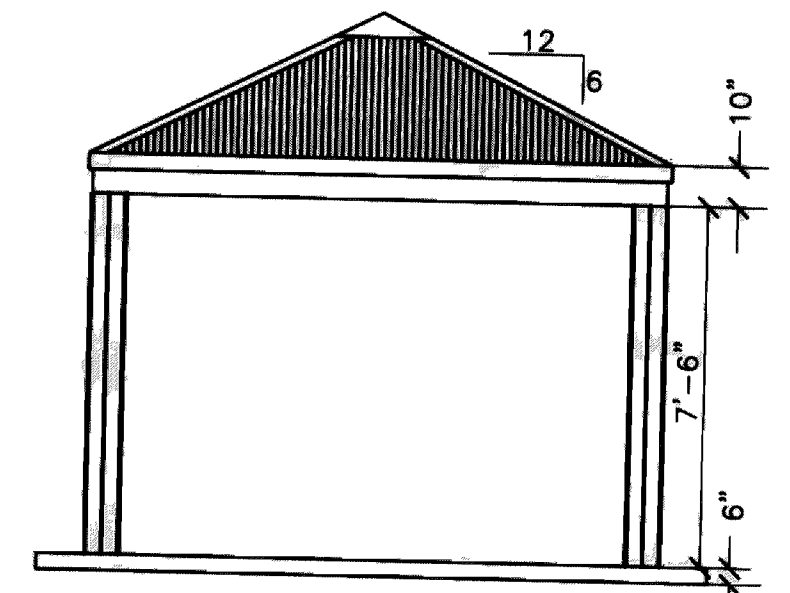
SEAT SUPPORTS SHALL BE OF 2-1/2" X 11 GA. SQUARE  
TUBING GALVANIZED PER ASTM A120 AFTER FABRICATION.  
COVERING ALL WELDS, CUTS, PUNCHED HOLES, ETC..  
CENTER POST IS FABRICATED FROM 4" X 4 GA. X  
48" SQUARE TUBING WITH SUPPORT POSTS  
ELECTRICALLY WELDED IN PLACE.

## PICNIC TABLE AND INSTALLATION

3/16"=1'-0"

### PICNIC TABLE INFORMATION:

- MODEL: PICNIC TABLE 286-BIV WITH VINYL CLAD TOP AND SEATS
- REFER TO PICNIC TABLE SPECIFICATIONS AND DETAIL DRAWINGS PROVIDED BY IRON MOUNTAIN FORGE
- REPRESENTATIVE: RECREATION PLUS, LTD.  
15209 WEST ELLSWORTH DRIVE  
GOLDEN, COLORADO 80401  
(303-278-1455) OR FAX (303-278-1606)

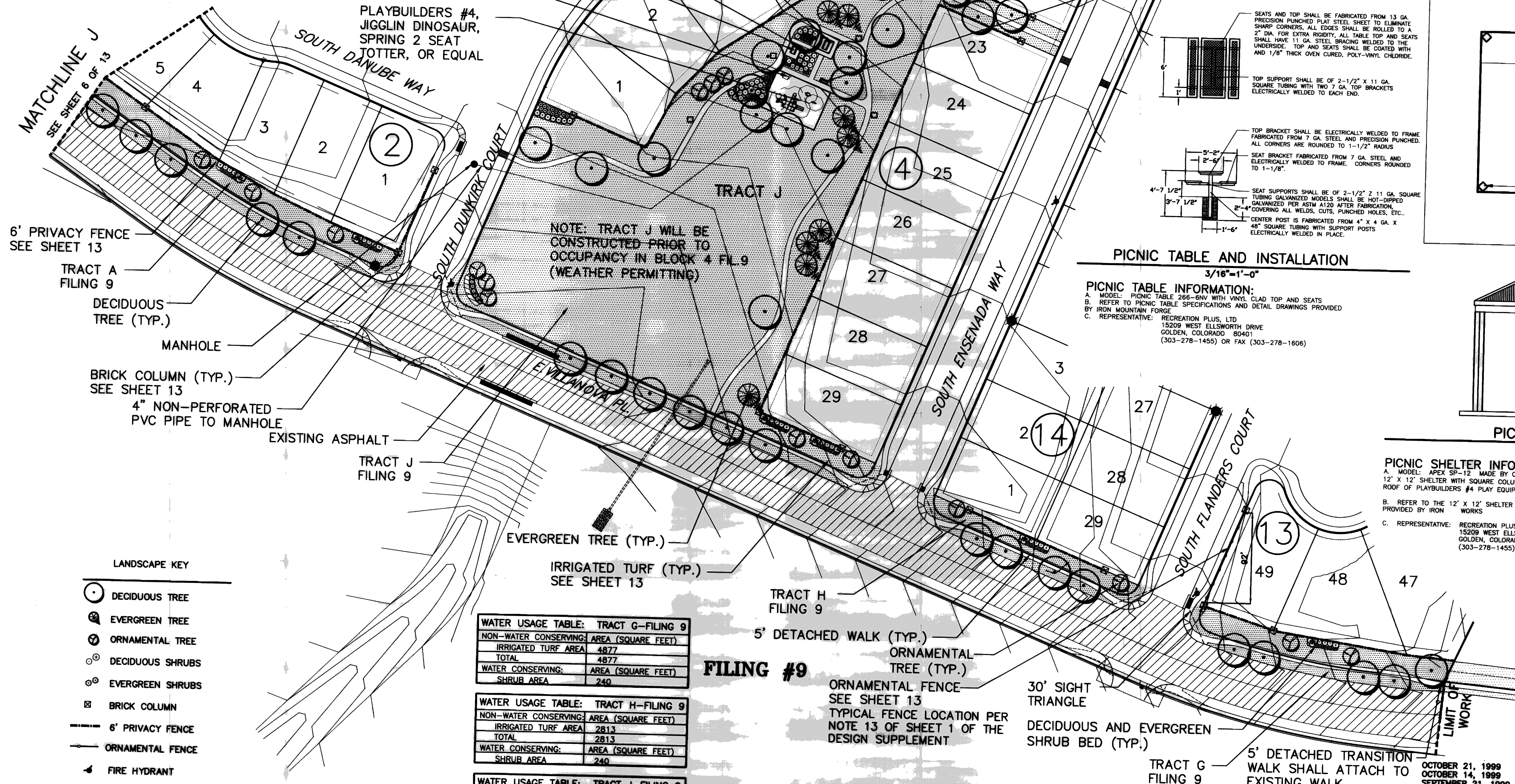


## PICNIC SHELTER

1/4"=1'-0"

### PICNIC SHELTER INFORMATION:

- MODEL: APEX SP-12 MADE BY CENTRAL DENVER IRONWORKS, INC.  
12' X 12' SHELTER WITH SQUARE COLUMNS AND HI-COR ROOF TO MATCH COLOR OF  
ROOF OF PLAYBUILDERS #4 PLAY EQUIPMENT.
- REFER TO THE 12' X 12' SHELTER SPECIFICATIONS AND DETAIL DRAWINGS  
PROVIDED BY IRON WORKS
- REPRESENTATIVE: RECREATION PLUS, LTD.  
15209 WEST ELLSWORTH DRIVE  
GOLDEN, COLORADO 80401  
(303-278-1455) OR FAX (303-278-1606)



## LANDSCAPE KEY


- DECIDUOUS TREE
- EVERGREEN TREE
- ⊗ ORNAMENTAL TREE
- DECIDUOUS SHRUBS
- ⊗ EVERGREEN SHRUBS
- ⊠ BRICK COLUMN
- 6' PRIVACY FENCE
- ORNAMENTAL FENCE
- ⬮ FIRE HYDRANT
- ⬮ STREET LIGHT
- LUMINARE

WATER USAGE TABLE: TRACT G-FILING 9	
NON-WATER CONSERVING: AREA (SQUARE FEET)	
IRRIGATED TURF AREA	4877
TOTAL	4877
WATER CONSERVING: AREA (SQUARE FEET)	
SHRUB AREA	240

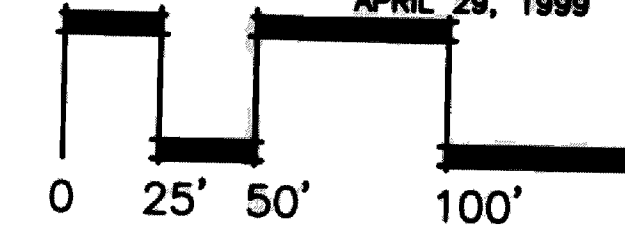
WATER USAGE TABLE: TRACT H-FILING 9	
NON-WATER CONSERVING: AREA (SQUARE FEET)	
IRRIGATED TURF AREA	2813
TOTAL	2813
WATER CONSERVING: AREA (SQUARE FEET)	
SHRUB AREA	240

WATER USAGE TABLE: TRACT J-FILING 9	
NON-WATER CONSERVING: AREA (SQUARE FEET)	
IRRIGATED TURF AREA	96,398
TOTAL	96,398
WATER CONSERVING: AREA (SQUARE FEET)	
SHRUB AREA	2,420

## FILING #9



NORTH



SCALE: 1' = 50'

**Valerian** L.L.C.

Landscape Architecture  
Interior Planting Design  
Environmental Conservation

14a West Dry Creek Circle  
Littleton, Colorado 80120

303/347-1200 Fax 347-9361

Gateway American Properties

9145 East Kenyon Avenue, Suite 202  
Denver, Colorado 80237  
(303) 843-9742

OCTOBER 21, 1999  
OCTOBER 14, 1999  
SEPTEMBER 21, 1999  
AUGUST 27, 1999  
MAY 26, 1999  
APRIL 29, 1999



# DESIGN SUPPLEMENT

## STERLING HILLS FILING 9 AND 10

SHEET 1 OF 13

### PROPERTY DESCRIPTION

STERLING HILLS SUBDIVISION FILING NO. 9 AS RECORDED  
IN THE CITY OF AURORA, COUNTY OF ARAPAHOE,  
STATE OF COLORADO CONTAINING 127.97 ACRES  
MORE OR LESS.

AND

STERLING HILLS SUBDIVISION FILING NO. 10 AS RECORDED IN  
THE CITY OF AURORA, COUNTY OF ARAPAHOE,  
STATE OF COLORADO CONTAINING 111.89 ACRES  
MORE OR LESS.

### DESIGN SUPPLEMENT

- NO ARCHITECTURAL FEATURE (i.e. BAY WINDOWS, FIREPLACES, ROOF OVERHANG, FOUNDATION, FOOTERS, CANTILEVERED WALLS, ETC.) IS ALLOWED TO ENCRoACH INTO ANY EASEMENTS.
  - ALL CROSSINGS OR ENCROACHMENTS BY PRIVATE LANDSCAPE IRRIGATION LINES OR SYSTEMS INTO EASEMENTS AND STREET RIGHTS-OF-WAY OWNED BY THE CITY OF AURORA ARE ACKNOWLEDGED BY THE UNDERSIGNED AS BEING SUBJECT TO CITY OF AURORA'S USE AND OCCUPANCY OF THE SAID EASEMENTS OR RIGHTS-OF-WAYS. THE OWNERS AS RECORDED BY THE SUBDIVISION PLAT, THEIR SUCCESSORS AND ASSIGNS HEREBY AGREE TO INDEMNIFY THE CITY OF AURORA FOR ANY LOSS, DAMAGE, OR REPAIR TO CITY FACILITIES THAT MAY RESULT FROM THE INSTALLATION, OPERATION, OR MAINTENANCE OF SAID PRIVATE IRRIGATION LINES OR SYSTEMS.
  - THE DEVELOPER, HIS SUCCESSORS AND ASSIGNS, SHALL BE RESPONSIBLE FOR INSTALLATION, MAINTENANCE AND REPLACEMENT OF ALL LANDSCAPING MATERIALS SHOWN OR INDICATED ON THIS APPROVED LANDSCAPE PLAN AND ON FILE IN THE PLANNING DEPARTMENT.
  - THE APPROVAL OF THIS DOCUMENT DOES NOT CONSTITUTE FINAL APPROVAL OF GRADING, DRAINAGE, UTILITY, PUBLIC IMPROVEMENTS AND BUILDING PLANS. CONSTRUCTION PLANS MUST BE REVIEWED AND APPROVED BY THE APPROPRIATE AGENCY PRIOR TO THE ISSUANCE OF BUILDING PERMITS.
  - ALL BUILDING ADDRESS NUMBERS SHALL COMPLY WITH SECTIONS 126-271 AND 126-278 OF THE AURORA CITY CODE.
  - NOT WITHSTANDING ANY SURFACE IMPROVEMENTS, LANDSCAPING, PLANTING OR CHANGES SHOWN ON THE PLANS WHICH ARE A PART OF THE DESIGN SUPPLEMENT, OR ACTUALLY CONSTRUCTED OR PUT IN PLACE, ALL UTILITY EASEMENTS MUST REMAIN UNOBSTRUCTED AND FULLY ACCESSIBLE ALONG THEIR ENTIRE LENGTH TO ALLOW FOR ADEQUATE MAINTENANCE EQUIPMENT. ADDITIONALLY, NO INSTALLATION, PLANTING, CHANGE IN THE SURFACE, ET CETERA SHALL INTERFERE WITH THE OPERATION OF THE UTILITY LINES PLACED WITHIN THE EASEMENT. BY SUBMITTING THESE PLANS FOR APPROVAL, THE LANDOWNER RECOGNIZES AND ACCEPTS THE TERMS, CONDITIONS AND REQUIREMENTS OF THIS NOTE.
  - ALL INTERESTED PARTIES ARE HEREBY ALERTED THAT THESE DESIGN SUPPLEMENT PLANS ARE SUBJECT TO ADMINISTRATIVE CHANGES. A COPY OF THE OFFICIAL CURRENT DESIGN SUPPLEMENT MAY BE PURCHASED AT THE AURORA CITY PLANNING OFFICE AT THE MUNICIPAL BUILDING.
  - ALL REPRESENTATIONS AND COMMITMENTS MADE BY APPLICANTS AND PROPERTY OWNERS AT PUBLIC HEARINGS REGARDING THIS PLAN ARE BINDING UPON THE APPLICANT, PROPERTY OWNER, AND ITS HEIRS, SUCCESSORS, AND ASSIGNS.
  - ATTENTION BUILDING DEPARTMENT:** THERE ARE SPECIFIC LOTS IN THIS AREA WHICH ARE LOCATED WITHIN THE LDM 55 NOISE CONTOUR AND AIR INFLUENCE FOR THE BUCKLEY AIR NATIONAL GUARD. AN ACOUSTIC ANALYSIS, PREPARED BY AN ACOUSTIC EXPERT, AND PREPARED ACCORDING TO THE PLANNING APPLICATION GUIDEBOOK INSTRUCTIONS, WILL IDENTIFY BUILDING DESIGN FEATURES NECESSARY TO ACCOMPLISH EXTERIOR NOISE REDUCTION TO ACHIEVE INTERIOR NOISE LEVELS NOT TO EXCEED LND 40 FOR RESIDENTIAL CONSTRUCTION UNDER WOESE-CASE NOISE CONDITIONS.
  - THE VENDOR OF ANY FUTURE SALE OF THE REAL PROPERTY SHALL PROVIDE THE REQUIRED NOTICE PER CITY CODE SECTION 146-1567 (c) TO BE RECORDED WITH THE COUNTY CLERK AND RECORDER AND SHALL PROVIDE SUCH NOTICE TO EACH PROSPECTIVE PURCHASER OF ANY AND ALL SAID PROPERTY.
- THAT NOTICE SHALL STATE:

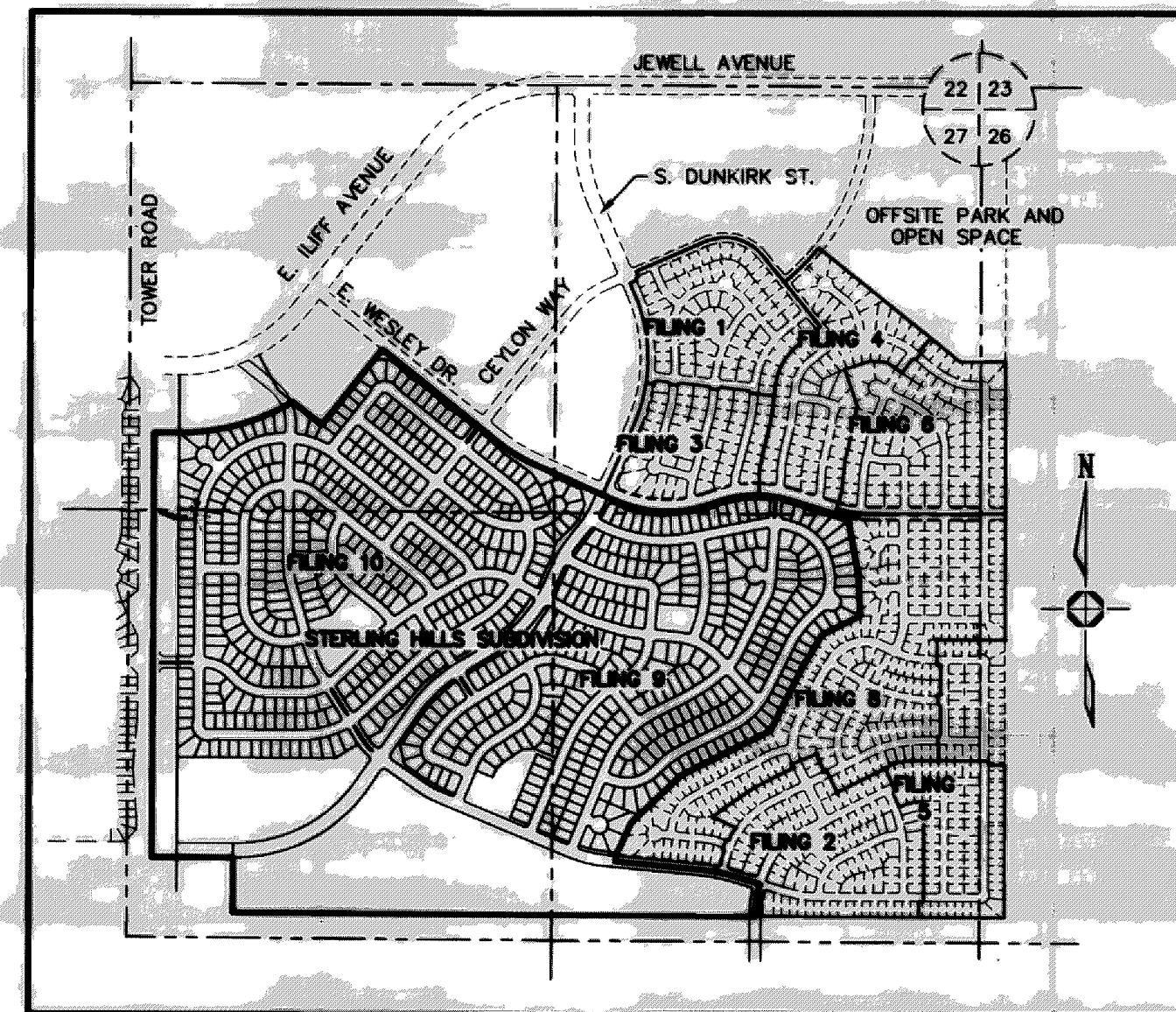
#### ALD VENDOR'S NOTICE

VENDORS OF REAL PROPERTY LOCATED WITHIN THE AIRPORT INFLUENCE DISTRICT SHALL PROVIDE THE FOLLOWING NOTICE TO PROSPECTIVE PURCHASERS AND CAUSE SUCH NOTICE TO BE RECORDED WITH THE CLERK AND RECORDER OF ARAPAHOE COUNTY:

#### NOTICE

THE PROPERTY KNOWN AS (LEGAL DESCRIPTION AND ADDRESS) IS LOCATED WITHIN AN AREA WHICH HAS BEEN OFFICIALLY DESIGNATED AS AN AIRPORT INFLUENCE DISTRICT BY THE CITY OF AURORA. AS A RESULT OF THIS DESIGNATION THE PROPERTY IS SUBJECT TO THE FOLLOWING:

- AN AVIATION EASEMENT GRANTED TO THE CITY OF AURORA RECORDED IN BOOK 5730, AT PAGE 306, ARAPAHOE COUNTY, COLORADO, WHICH ALLOWS FOR THE UNOBSTRUCTED PASSAGE OF AIRCRAFT ABOVE THE PROPERTY, AND PROVIDES FOR THE WAIVER OF ANY RIGHT OR CAUSE OF ACTION AGAINST THE CITY OF AURORA DUE TO NOISE, VIBRATIONS, FUMES, DUST, FUEL PARTICULATES CAUSED BY AIRCRAFT OR AIRPORT OPERATIONS.
- THE USE AND ENJOYMENT OF THE PROPERTY MAY BE AFFECTED BY AIRCRAFT NOISE, VIBRATIONS, FUMES, SMOKE, DUST OR FUEL PARTICULATES FROM AIRCRAFT OPERATION.



VICINITY MAP  
SCALE: 1" = 2000'

- CITY OF AURORA RESOLUTION NO. R99-98 AUTHORIZED THE STERLING HILLS WEST METROPOLITAN DISTRICT AND THE CITY OF AURORA TO EXECUTE AN INTERGOVERNMENTAL AGREEMENT. THIS AGREEMENT RELATES TO CERTAIN PUBLIC IMPROVEMENTS AND DESIGN STANDARDS FOR SINGLE FAMILY RESIDENTIAL CONSTRUCTION. OFFSITE IMPROVEMENTS INCLUDE, BUT ARE NOT LIMITED TO TOWER ROAD LANDSCAPING, GREAT PLAINS PARK PLANNING AND FINANCIAL PARTICIPATION, TRAFFIC SIGNAL FUNDING PARTICIPATION.
- THE ATTACHED TABLE SUMMARIZES THE OPEN SPACE AND LANDSCAPE TRACTS PROVIDED BY THE SUBDIVISION PLATS FOR STERLING HILLS FILING 9 AND 10.

FILING 9	AREA	FILING 10	AREA
TRACT A	25,386 sf	TRACT A	18,566 sf
TRACT B	15,364 sf	TRACT B	51,613 sf
TRACT C	4,199 sf	TRACT C	15,823 sf
TRACT D	4,343 sf	TRACT D	27,285 sf
TRACT E	27,906 sf	TRACT E	129,114 sf
TRACT F	9,789 sf	TRACT F	939 sf
TRACT G	5,117 sf	TRACT G	1,079 sf
TRACT H	3,053 sf	TRACT H	1,889 sf
TRACT J	107,272 sf	TRACT J	1,950 sf
TRACT K	38,716 sf	TRACT K	3,056 sf
TRACT L	1,319 sf	TOTAL	251,294 sf
TRACT M	1,144 sf		
TOTAL	244,608 sf		

- FENCING IMPROVEMENTS ALONG LOCAL STREET TYPE 1 CONTINUOUS STREETS SHALL BE CONSTRUCTED ON THE PROPERTY LINE BETWEEN THE PRIVATE LOT AND PUBLIC RIGHT-OF-WAY. IN ACCORDANCE WITH THE CITY APPROVED STREET SECTION STANDARD A ONE FOOT BUFFER FROM INSIDE EDGE OF 5' DETACHED WALK TO FENCE WILL BE PROVIDED AS NOTED ON THE SHEETS 3 AND 11 (S. FLANDERS CT.), SHEET 6 (S. ARGOONNE STREET), SHEETS 5 AND 6 (E. LASALLE STREET).
- SIDEWALKS THAT ARE LOCATED IN TRACTS OUTSIDE OF THE RIGHT-OF-WAY WILL BE CONVEYED TO THE CITY OF AURORA THROUGH A SIDEWALK EASEMENT SUBMITTED AS A SEPARATE DOCUMENT. THE EASEMENT WILL BE PREPARED BASED ON FINAL APPROVED CIVIL PLANS.

### ARCHITECTURAL QUALITY

STERLING HILLS WEST DESIGN STANDARDS		
MINIMUM FLOOR AREA PER DWELLING UNIT, EXCLUDING PORCHES, FINISHED BASEMENTS, ATTICS, GARAGES, AND WALKOUTS.		1200 sq. ft. MINIMUM FOR RANCHES 1400 sq. ft. MINIMUM FOR ALL OTHERS
ARCHITECTURAL VARIETY		FOR EACH DEVELOPMENT OF 100 SINGLE FAMILY UNITS AT LEAST FOUR DIFFERENT MODELS SHALL BE AVAILABLE.
GARAGES	ALL GARAGES	SHALL COMPLY WITH THE SPD REQUIREMENTS 148-215. ALL GARAGE DOORS ON FRONT ELEVATION REQUIRE GLAZED WINDOW PANELS.
	ONE OR TWO-CAR GARAGES	TOTAL WIDTH OF GARAGE DOORS ON FRONT ELEVATION SHALL NOT EXCEED 45% OF THE FULL FRONT ELEVATION WIDTH.
	GARAGES CONTAINING THREE OR MORE UNBLOCKED PARKING SPACES.	TOTAL WIDTH OF GARAGE DOORS ON FRONT ELEVATION SHALL NOT EXCEED 53% OF FULL FRONT ELEVATION WIDTH. MINIMUM 2 FT. OFFSET BETWEEN THE SINGLE AND DOUBLE DOOR.
ROOF DESIGN AND MATERIALS	ROOF PITCH/FORM	MINIMUM 5/12 ROOF PITCH. ACCEPTABLE ROOF FORMS INCLUDE GABLE, HIP, SHED, AND GAMBREL.
	ROOF MATERIALS	ROOFING MATERIAL SHALL BE ASPHALT SHINGLES OR FIBERGLASS SHINGLES (WITH A 25 YEAR WARRANTY), CLAY, OR CONCRETE TILE.
SPECIAL ARCHITECTURAL FEATURES	PORCHES, DECKS, BALCONIES	REQUIRED ON ALL RESIDENTIAL STRUCTURES - MINIMUM 25 sq. ft. AND MINIMUM DEPTH OF 5 ft. A MINIMUM OF 50% OF UNITS SHALL HAVE FRONT PORCHES THAT COVER 100% OF THE TOTAL NON-GARAGE FRONT ELEVATION (MINIMUM SIZE 50 sq. ft.). PORCH AND DECK COLUMNS AND ROOFS SHALL BE INTEGRATED INTO THE OVERALL DESIGN OF THE HOUSE TO WHICH THEY ARE ATTACHED, AND SHALL BE CONSTRUCTED OF MATERIALS CONSISTENT WITH THOSE FOUND ELSEWHERE ON THE HOUSE. ALL PORCH OR DECK COLUMNS LOCATED ON THE FRONT OF THE HOUSE, OR ON ELEVATIONS FACING A PUBLIC OPEN SPACE, SHALL HAVE A MINIMUM CROSS-SECTION OF AT LEAST 5 1/2 INCHES.
	ROOF DESIGN	ALL HOMES SHALL INCLUDE ROOF DESIGNS FEATURING AT LEAST THREE DISTINCT RIDGE LINES WITH A MINIMUM LENGTH OF AT LEAST 2 FEET PER RIDGE LINE.
	BAY WINDOWS	BAY WINDOWS OR OTHER POP-OUTS WILL BE PROVIDED ON THE FRONT ELEVATIONS ABUTTING PUBLIC STREETS WHEN UNBROKEN WALL PLANES EXCEED 20 FEET.
	FRONT ENTRY STAIRS	WHERE STAIRS RUN TO THE FRONT DOOR, SINGLE RUNS OF STAIRS SHALL BE LIMITED TO SIX STEPS AND BE ENCLOSED OR HAVE A SOLID, PAINTED BACKING.
	FRONT DOORS	VISIBLE TO STREET.
MINIMUM % OF BRICK (OR OTHER MASONRY PRODUCTS AS APPROVED BY DIRECTOR OF PLANNING).	PORCH LIGHTING	PORCH LIGHTING IS REQUIRED TO ALLOW THE ADDRESS TO BE LEGIBLE AT NIGHT BY THE LIGHT.
	CONCRETE BLOCK, INCLUDING SPLIT AND GROUND-FACE BLOCK, ARE NOT PERMITTED.	ALL FRONT AND SIDE ELEVATIONS ABUTTING PUBLIC STREETS, OR PUBLIC OPEN SPACE SHALL MEET EITHER OF THE FOLLOWING REQUIREMENTS: (1) AT LEAST 35% OF THE NET WALL AREA (EXCLUSIVE OF WINDOWS AND DOORS) OF EACH SUCH ELEVATION SHALL BE SURFACED WITH BRICK OR STONE; OR (2) AT LEAST 80% OF THE NET WALL AREA (EXCLUSIVE OF WINDOWS AND DOORS) OF EACH SUCH AREA SHALL BE SURFACED WITH STUCCO. FOR REAR ELEVATIONS ABUTTING PUBLIC STREETS, OR PUBLIC OPEN SPACE SHALL MEET EITHER (1) OR (2) AS DISCUSSED ABOVE OR (3) A SECOND STORY TREATMENT USING A MINIMUM OF TWO OF THE FOLLOWING: THE ADDITION OF TWO DISTINCT RIDGE LINES, INCLUDING DORMERS; WINDOW DETAILS, SUCH AS MULLIONS, KEYSTONE FEATURES ABOVE FENESTRATION OR BAY WINDOWS, SHUTTERS, ARCHITECTURAL MILLWORK AT EAVE LINE. CALCULATIONS FOR MINIMUM BRICK, STONE, OR STUCCO AREAS SHALL INCLUDE ALL INSIDE WALL RETURNS ON THE FRONT ELEVATION. BRICK SHALL BE WRAPPED A MINIMUM OF TWO FEET AROUND THE SIDE OF FRONT ELEVATIONS AT OUTSIDE CORNERS.
VARIED DESIGN	(CONTAIN AT LEAST 3 OF FOLLOWING ITALICIZED FEATURES)	
		BAY WINDOWS NOT OTHERWISE REQUIRED
		SHUTTERS ON AT LEAST 1/3 OF THE WINDOWS NOT OTHERWISE REQUIRED
		MIM. TWO ELEVATIONS WITH CLERESTORY OR TRANSOM WINDOWS
		BACK PORCH CONCRETE PATIOS MINIMUM AREA OF 100 FEET
		ROOF DORMERS (MIN. 2) NOT OTHERWISE REQUIRED
		WALK-OUT BASEMENT
		ARCHITECTURAL PROFILE TILE OR CONCRETE TILE ROOF
		CHIMNEYS ON EXTERIOR WALLS, FACED WITH MASONRY OR STUCCO, BASE ON GRADE
		PATTERNED DRIVEWAYS OR WALKS
		BOX OF FRONT ELEVATION BRICK OR STONE VENEER (LESS OPENINGS)
		GARAGE DOOR DOES NOT APPEAR ON FRONT ELEV. NOT OTHERWISE REQUIRED BY CITY CODE
		MAIN ROOF SLOPE 6:12 OR GREATER
		FRONT DOOR WITH TWO SIDELIGHTS, OR A TRANSOM OVER DOOR
		KEYSTONE FEATURES ABOVE FENESTRATION NOT OTHERWISE REQUIRED

Admin Amdt 6/25/04  
Allow an alternate privacy fence on a corner lot @ 19532 E. Lasalle Place.  
See file for details

### CITY OF AURORA APPROVALS

SUBDIVISION REVIEW COMMITTEE

*Debbie M. Bolles*

PLANNING DIRECTOR

*DR 9622*  
DIRECTOR OF PUBLIC WORKS

12-14-99  
DATE

12/14/99  
DATE

Admin Amdt 1999-3053-03 11-23-04

Conditionally approved amendment to allow 6-foot privacy fences on select corner lots. (In accordance to detail on sheet 13)

#### Conditions:

- A 10-foot minimum setback is required on reverse corner lots \*
- A 4-foot minimum setback is required on corner lots that are not reverse corner lots \*\*
- The area between the sidewalk and fence must be landscaped and maintained by the homeowner in accordance to code
- Neither of the privacy fence allowances will extend to lot 14, Block 19 (19171 E. Harvard Drive) as both street frontages qualify as "front yards" and therefore, neither street frontages qualify as a side yard. (This is a 5-sided lot)

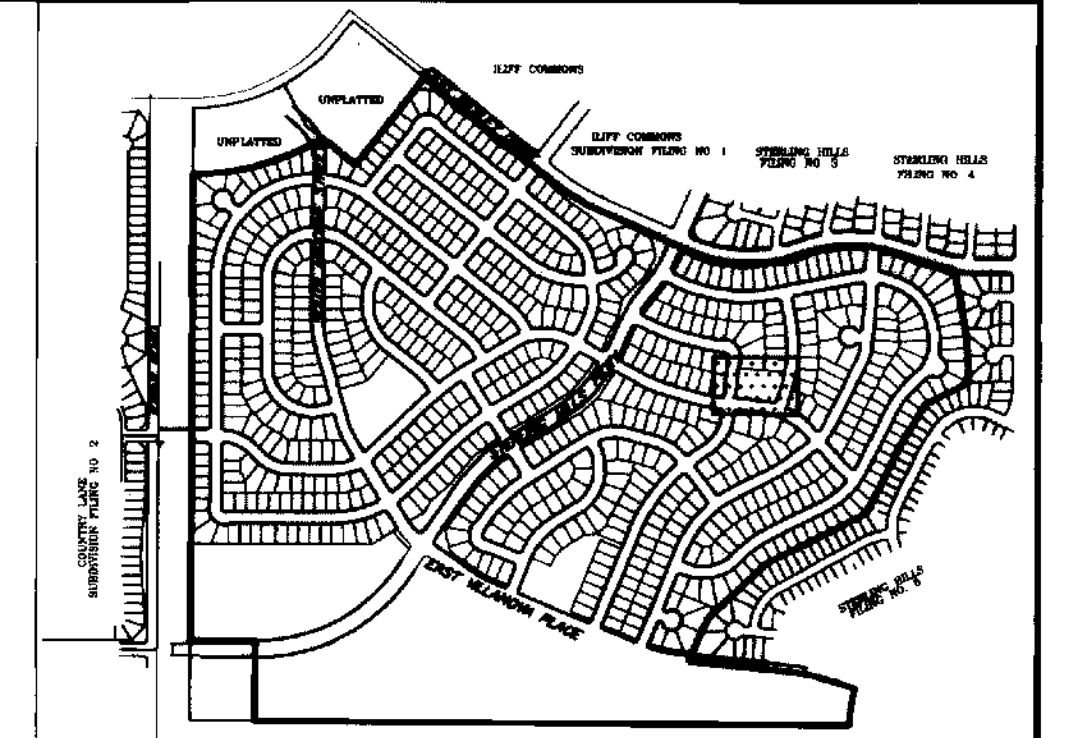


# DESIGN SUPPLEMENT

## STERLING HILLS FILING 9 AND 10

### MASTER LANDSCAPE PLAN

SHEET 12 OF 13



Admin Amdt. 2001-3053-04 11-23-04

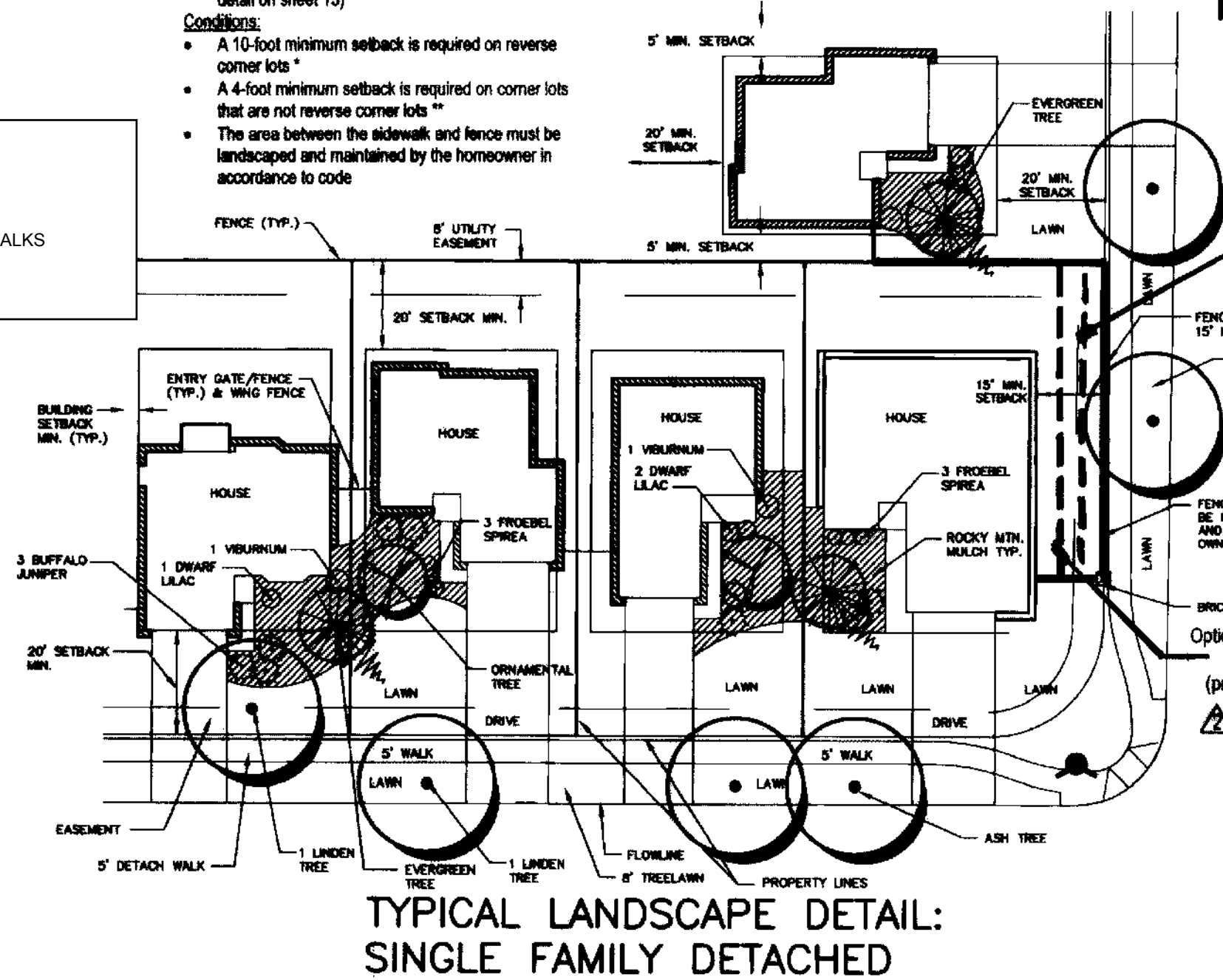
Conditionally approved amendment to allow 6-foot privacy fences on select corner lots. (in accordance to detail on sheet 13)

#### Conditions:

- A 10-foot minimum setback is required on reverse corner lots.
- A 4-foot minimum setback is required on corner lots that are not reverse corner lots.
- The area between the sidewalk and fence must be landscaped and maintained by the homeowner in accordance to code.

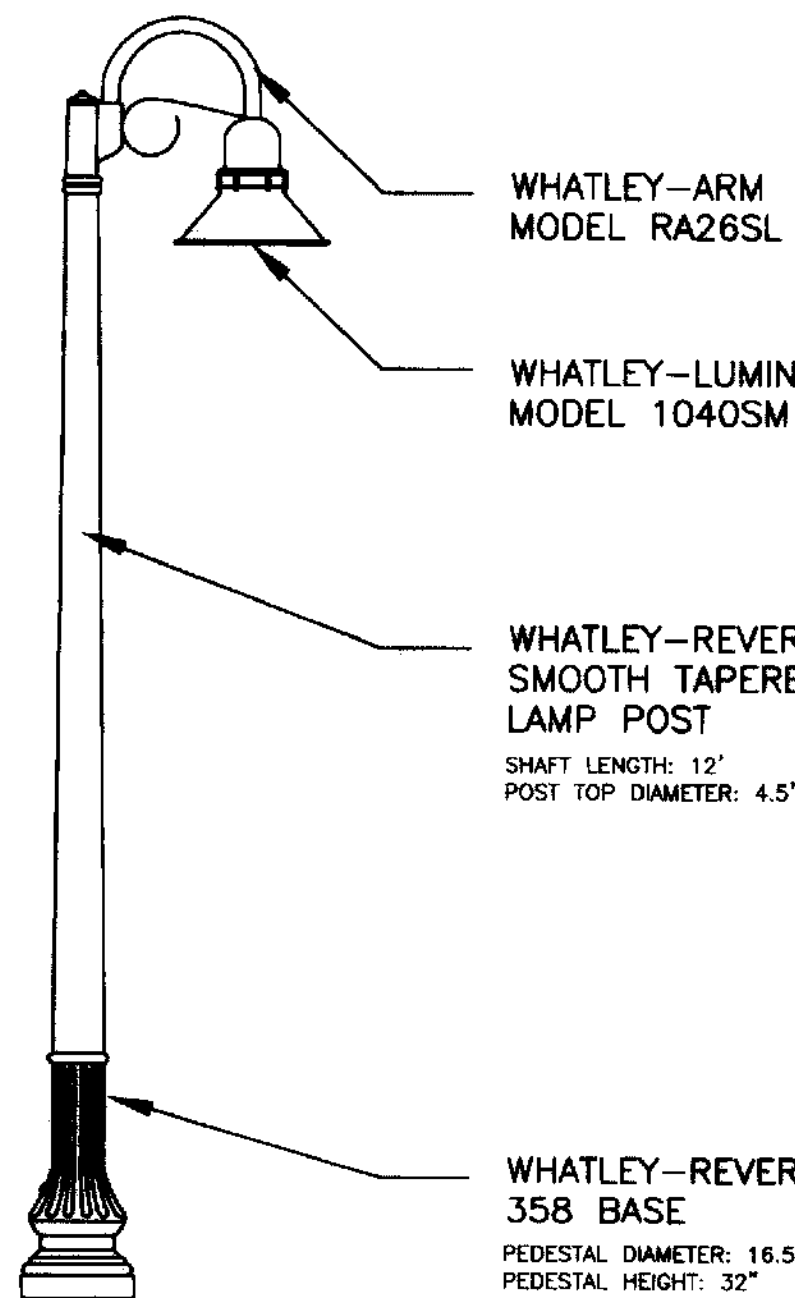
MYLAR CHANGE 1999-3053-04

- ADDITION OF 20'x20' RAMADA WITH 22'x22' PAD
- 46'x30' BASKETBALL COURT
- CONNECTING SIDEWALKS TO EXISTING BETWEEN PADS & WALKS
- ADDITION OF SHRUBS AND REPLACING 2 DEAD TREES



#### NOTE:

- PLANS TO BE ADJUSTED FOR SPECIFIC ARCHITECTURE.
- 6' PRIVACY FENCE BETWEEN LOT LINES MAY BE PROVIDED BY PROPERTY OWNER.
- 1 SHADE TREE AND 1 CONIFER OR 1 ORNAMENTAL TREE AND 5 SHRUBS TO BE PLANTED ON EACH LOT AS A MINIMUM.
- SIDE YARD LANDSCAPE ON CORNER LOTS TO BE PROVIDED BY DEVELOPER.
- THE EXCEPTION WOULD BE BASED ON CODE 146-1931 SEE SHEET 2 OF COMMENTS #2 TABLE 1



#### LUMINAIRE AND ORNAMENTAL POST

SCALE: 1/2" = 1'-0"

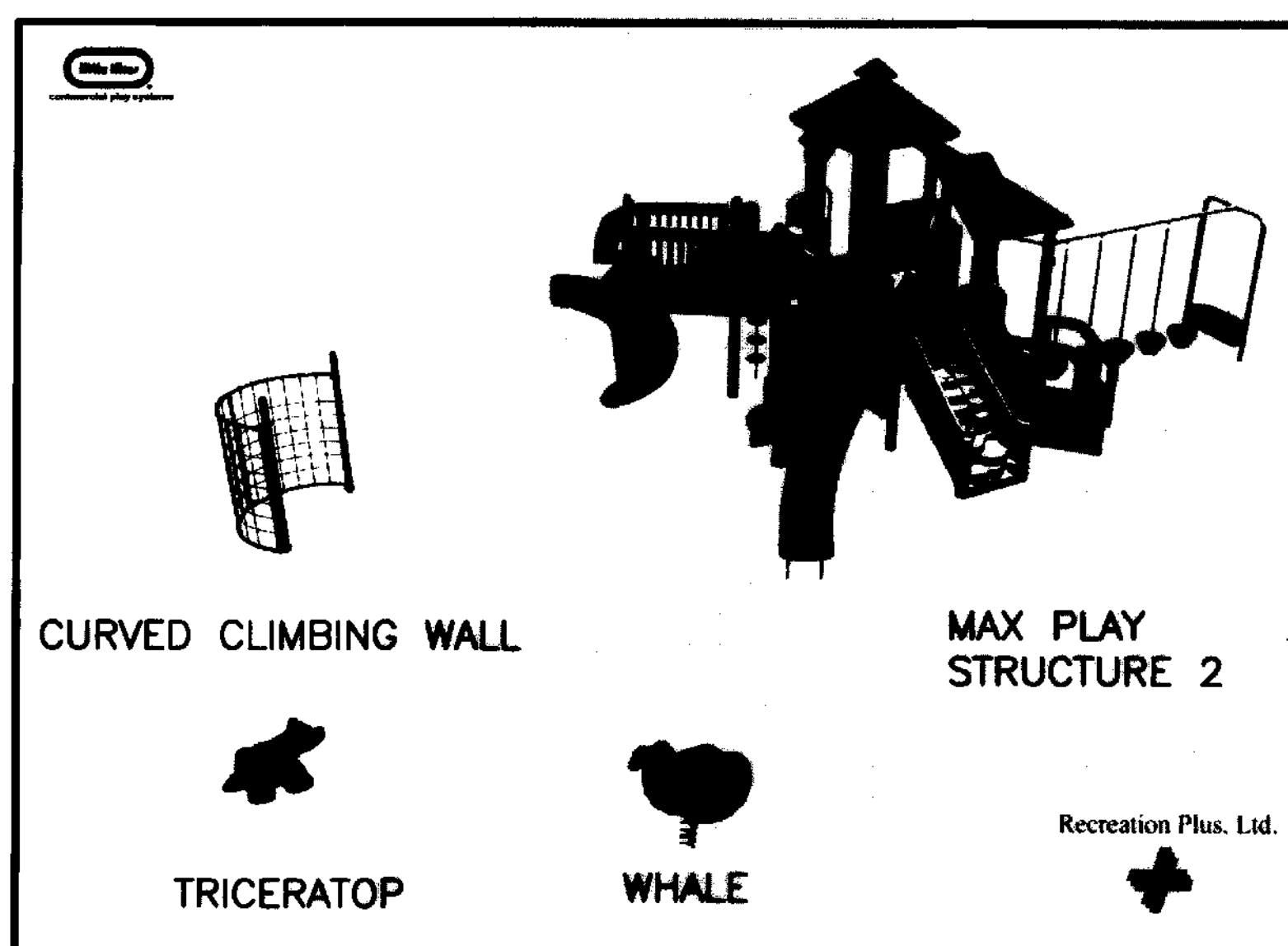
#### ORNAMENTAL POLE INFORMATION:

- WHATLEY DIRECT BURIAL ORNAMENTAL POLE, REVERE SERIES 358, FLUTED STRAIGHT FIBERGLASS LAMP POST. CATALOG/MANUFACTURER INFORMATION: WHATLEY OE-358-12-BK-4
  - FOAM, PAIL KIT, 2-GALLON, 1-TUB PART A, 1-TUB PART B
  - CATALOG/MANUFACTURER INFORMATION: CONCOR UTILITY PRODUCTS WB15-02
- \*\*\*THIS KIT SHOULD BE TO FILL VOID BETWEEN 14" POLE BASE AND 18" PLUS AUGER HOLE X 36" DEEP, PER VENDOR.

#### LUMINAIRE INFORMATION:

- LUMINAIRE, 100 WATT, HIGH PRESSURE SODIUM (HPS), MODEL 1040SM, BLACK FINISH, NO FINAL SINGLE ARM WITH LUMINAIRE-MODEL, RA26SL, COLOR-BLACK
- REFER TO THE INSTRUCTION MANUAL PROVIDED WITH EACH LUMINAIRE AS TO THE SPECIFIC METHOD OF WIRING AND MOUNTING THE LUMINAIRE.

- REPRESENTATIVE: M/H LIGHTING ASSOCIATES, INC., 1036 SPEER BLVD, DENVER, CO 80204 (303-573-0222) FAX (303-573-0922)



#### PLAY EQUIPMENT FOR TRACT K

N.T.S.

BUILDUP ADA RAMP  
MAX. SLOPE 1:12

6' PRIVACY FENCE  
SEE SHEET 13

RAILS FOR 6' PRIVACY FENCE FACES TOWARDS HOMES

22'x22' CONCRETE PAD WITH 20'x20' RAMADA

#### LANDSCAPE KEY

- DECIDUOUS TREE
- EVERGREEN TREE
- ORNAMENTAL TREE
- DECIDUOUS SHRUBS
- EVERGREEN SHRUBS
- BRICK COLUMN
- 6' PRIVACY FENCE
- PEDESTRIAN LUMINAIRE
- FIRE HYDRANT
- STREET LIGHT

JIGGIN TRICERATOPS SCULPTURE OR EQUAL

CURVED CLIMBING WALL OR EQUAL

30'x46' 3-PT BASKETBALL COURT

MAX PLAY STRUCTURE 2 OR EQUAL

4" NON-PERFORATED PVC PIPE TO MANHOLE

30' SIGHT TRIANGLE

MANHOLE

CONCRETE WALK WITH INTEGRATED CURB: 3500 PSI CONC. W/ FIBER MESH 2% MAX

FINISH GRADE

GRASS

AMENDED TOPSOIL

CONCRETE CURB: 3500 PSI W/FIBER MESH

(2) #4 REBAR CONT. W/ #3 HOOK TIES @ 36" O.C.

NOTE: COORDINATE DRAIN LINE AND OUTER WALK WITH PLAYGROUND EQUIPMENT FOOTING LAYOUT AND GRADINGS

95% COMPACTED SUBGRADE

FIBERFELT

FIBERDRAIN 4" THICK-1" DIA. RIVER ROCK

DRAIN PIT/TRENCH

4" SCH. 40 PERFORATED DRAIN PIPE W/ FILTER SOCK

12" FIBAR - FIRM, STABLE & SLIP RESISTANT- 12" DEEP OVER FIBARFELT

2% MIN

1'-0"

1'-0"

1'-0"

1'-0"

1'-0"

1'-0"

1'-0"

1'-0"

1'-0"

1'-0"

1'-0"

1'-0"

1'-0"

1'-0"

#### FIBAR SYSTEM 300 SAFETY SURFACE AND DRAINAGE DETAIL

1"=1'-0"

WATER USAGE TABLE: TRACT K-FILING 9	
NON-WATER CONSERVING AREA (SQUARE FEET)	
IRRIGATED TURF AREA	32,404
WATER CONSERVING AREA (SQUARE FEET)	
SHRUB AREA	3030



NORTH

JULY 26, 2017  
OCTOBER 21, 1999  
OCTOBER 14, 1999  
SEPTEMBER 21, 1999

SCALE: 1" = 30'

**Valerian** L.L.C.

Landscape Architecture  
Interior Planting Design  
Environmental Conservation

14a West Dry Creek Circle  
Littleton, Colorado 80120  
303/347-1200 Fax 347-9361

Gateway American Properties

2145 East Hampden Avenue, Suite 202  
Denver, Colorado 80231  
(303) 643-9742

STERLING HILLS FILING 9 AND 10 MASTER LANDSCAPE PLAN SHEET 12 OF 13  
STERLING HILLS FIL. 9 & 10 DESIGN SUPPLEMENT 99-3053-1 & 99-3054-1





MYLAR CHANGE 1999-3053-04 (SHEET 12 OF 13 OF MASTER LANDSCAPE PLAN)

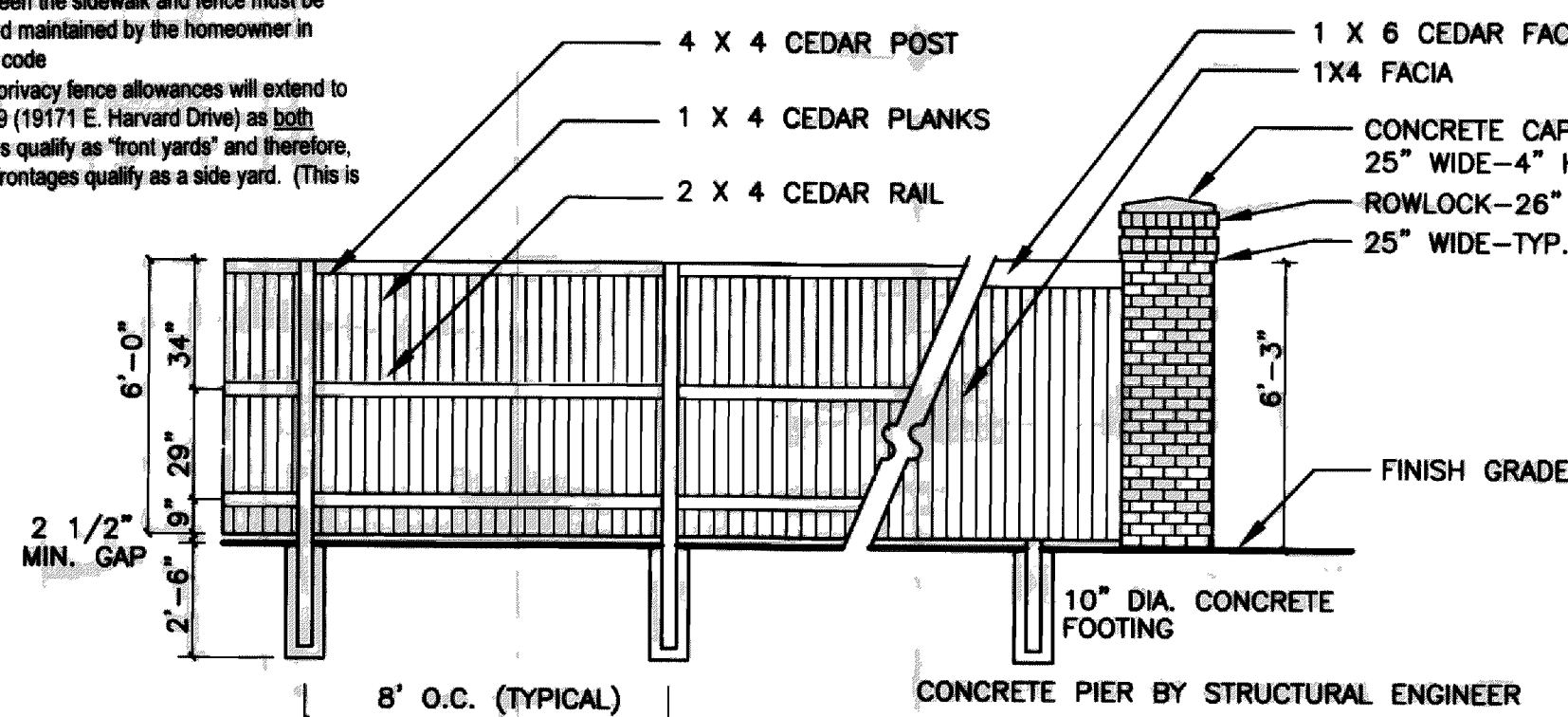
- ADDITION OF 20'x20' RAMADA WITH 22'x22' PAD
- 46'x30' BASKETBALL COURT
- CONNECTING SIDEWALKS TO EXISTING BETWEEN PADS & WALKS
- ADDITION OF SHRUBS AND REPLACING 2 DEAD TREES



Conditionally approved amendment to allow 6-foot privacy fences on select corner lots. (in accordance to detail on sheet 13)

# Conditions:

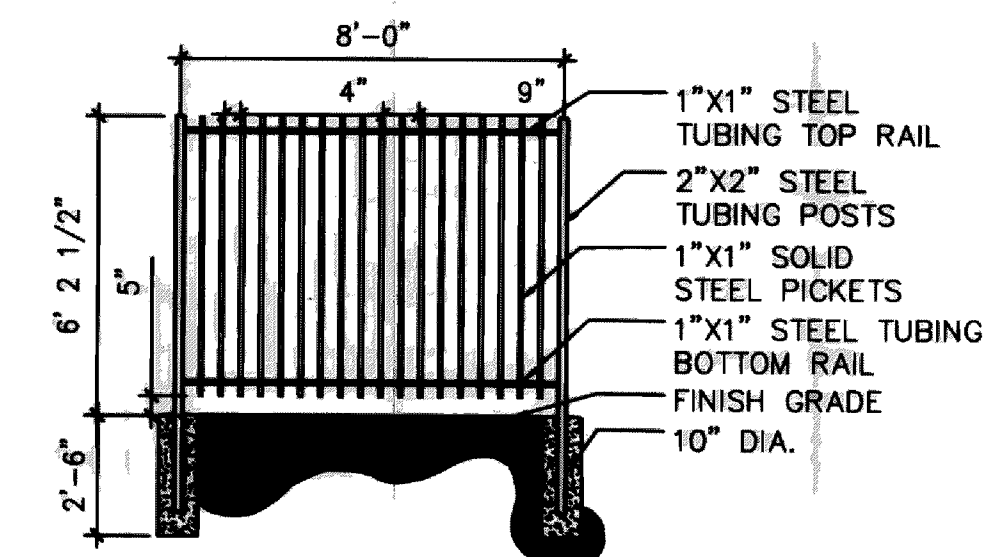
- A 10-foot minimum setback is required on reverse corner lots.
- A 4-foot minimum setback is required on corner lots that are not reverse corner lots.
- The area between the sidewalk and fence must be landscaped and maintained by the homeowner in accordance to code.
- Neither of the privacy fence allowances will extend to lot 14, Block 19 (19171 E. Harvard Drive) as both street frontages qualify as "front yards" and therefore, neither street frontages qualify as a side yard. (This is a 5-sided lot)



**6' PRIVACY FENCE WITH CAP**

1/4"=1'-0"


NOTE: STAIN FENCE WITH CAPE COD GRAY TO MATCH EXISTING STERLING HILL FILINGS.



**ORNAMENTAL FENCE**

1/4"=1'-0"

NOTE: ORNAMENTAL FENCE WILL BE PAINTED BLACK.



**6' METAL BENCH**

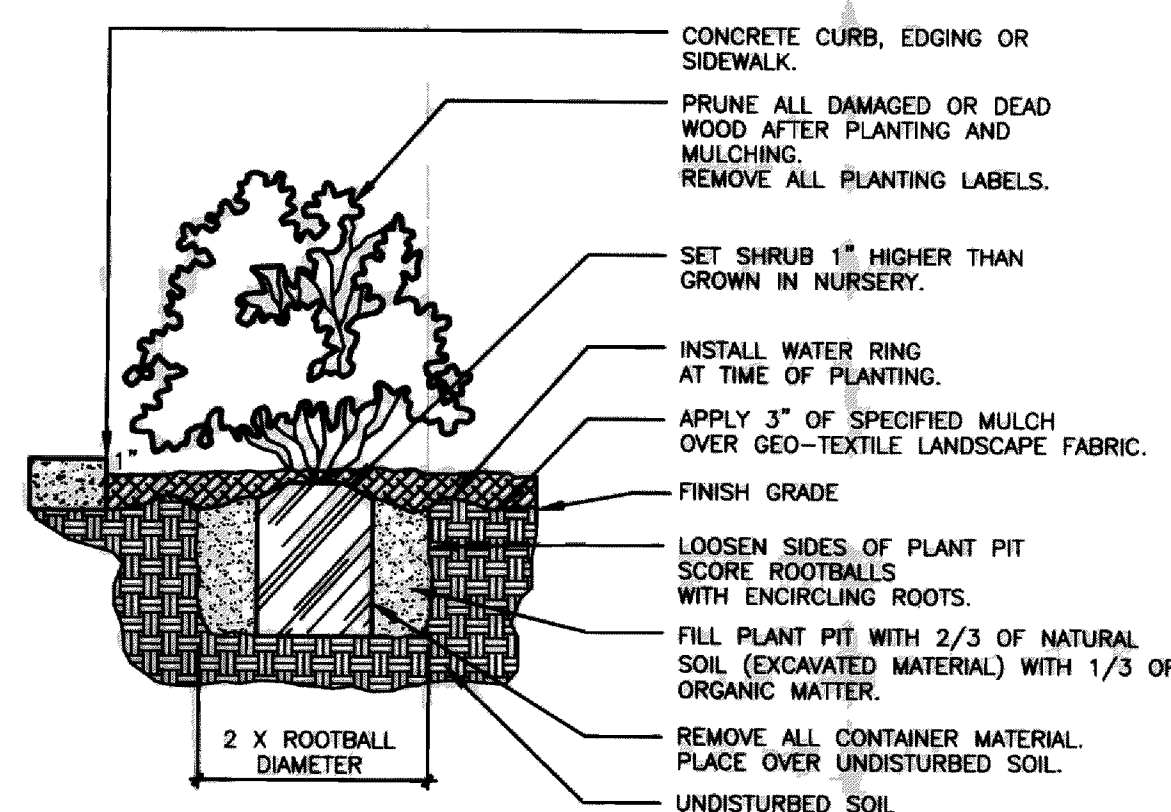
NTS- SEE SHEET 10, 11, AND 12

- A. REPRESENTATIVE: RECREATION PLUS, LTD.  
15209 WEST ELLSWORTH DRIVE  
GOLDEN, COLORADO 80401  
(303-278-1455) OR FAX (303-278-1606)
- B. TYPE: MANCHESTER BACKED BENCH  
MODEL: MC101-72  
COLOR: HUNTER GREEN  
BRP ENTERPRISES, INC.

**TRASH RECEPTACLE**

NTS- SEE SHEET 10, 11, AND 12

- A. REPRESENTATIVE: RECREATION PLUS, LTD.  
15209 WEST ELLSWORTH DRIVE  
GOLDEN, COLORADO 80401  
(303-278-1455) OR FAX (303-278-1606)
- B. TYPE: MANCHESTER  
MODEL: MC402-FT  
COLOR: HUNTER GREEN  
BRP ENTERPRISES, INC.



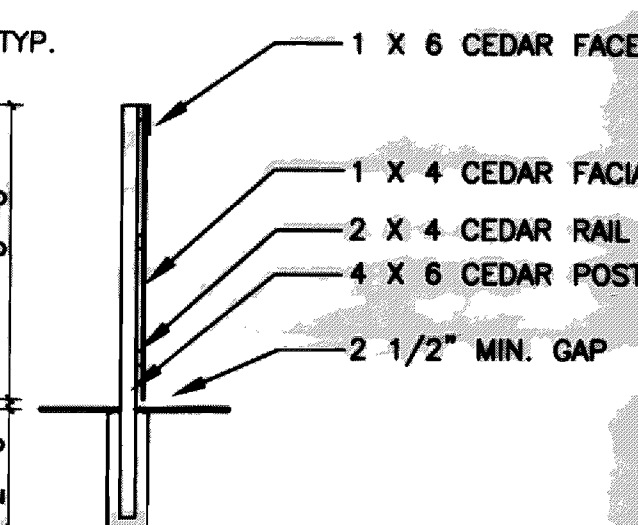
NOTE: ANY PLANT NOT IN ACCORDANCE WITH COLORADO NURSERY ACT REQUIREMENTS WILL BE REJECTED.  
HOLD MULCH GRADE 1" BELOW EDGE OF WALK, EDGING AND CURB.  
JUNIPER PLANTS SHALL BE PLANTED WITH TOP OF ROOTBALL AT FINISH GRADE OF MULCH LAYER.

**SHRUB PLANTING**

N.T.S.

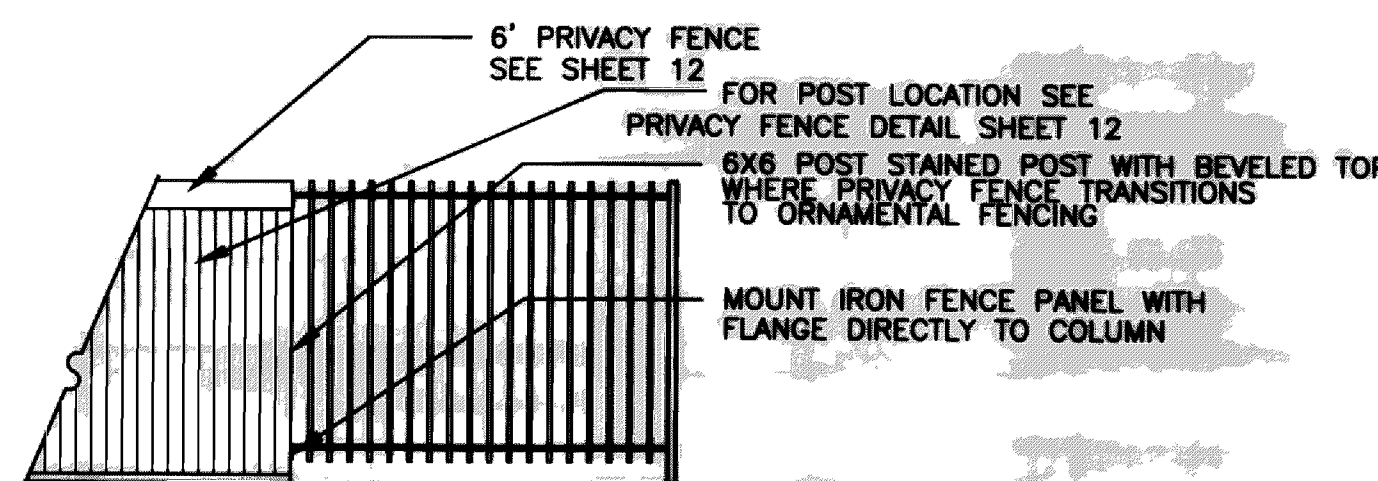
GEORGETOWN BRICK TO MATCH EXISTING AVAILABLE THROUGH ROBINSON BRICK 783-3010

NOTE: 4X6 CEDAR POSTS TO BE ON SIDE OF FENCE AWAY FROM STREET



**SECTION**

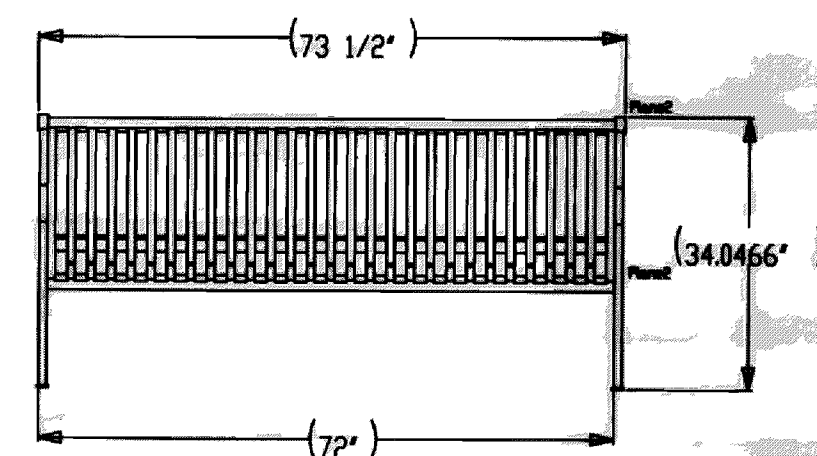
1/4"=1'-0"



**WOOD AND IRON FENCE TRANSITION**

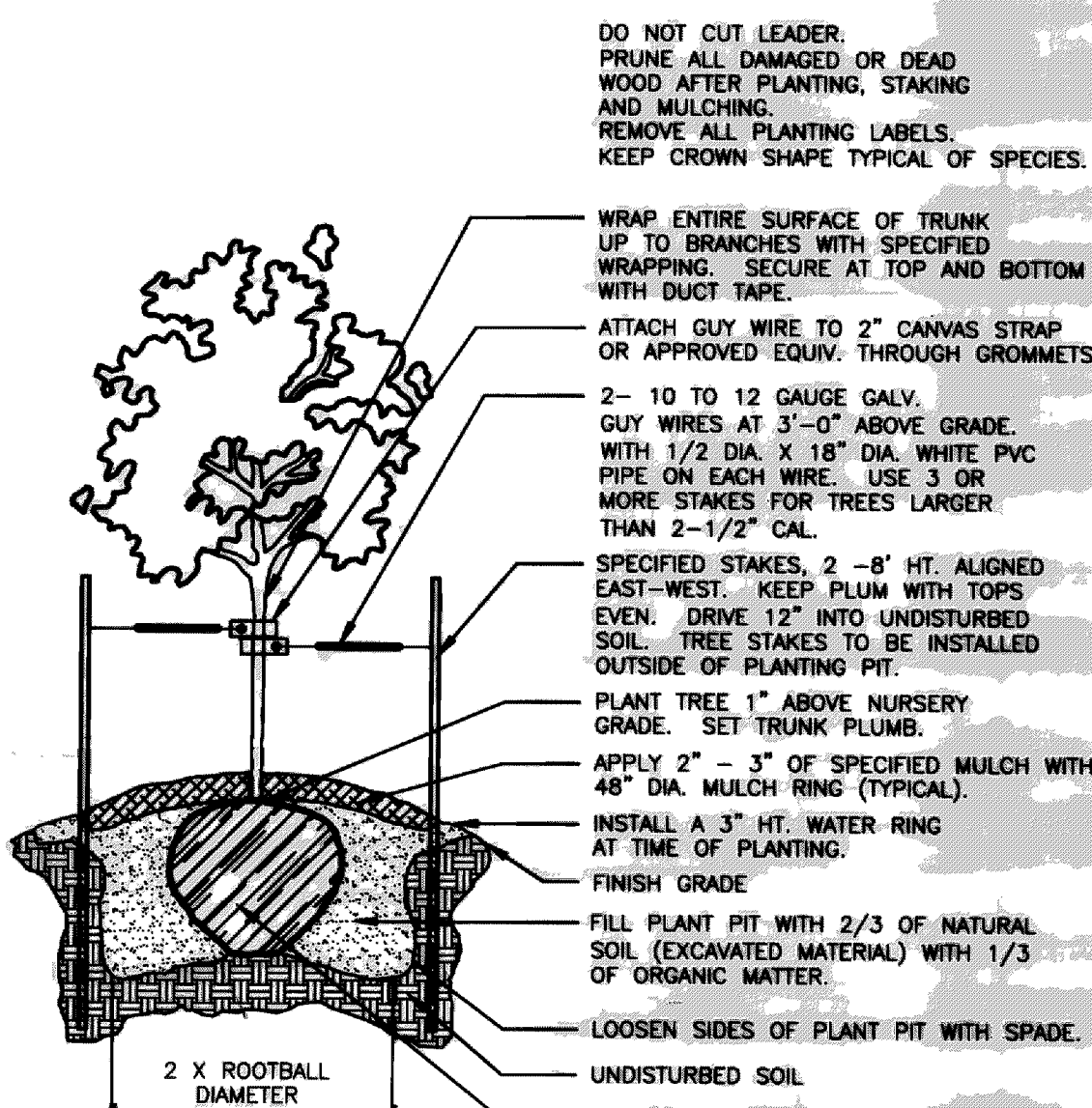
1/4"=1'-0"

NOTE: ORNAMENTAL FENCE POSTS WILL BE PLACED EQUALLY BETWEEN THE TWO PRIVACY FENCE POSTS AT A DISTANCE NO GREATER THAN 8'. THE MINIMUM AMOUNT OF PANELS USED IN ANY SECTION IS 4.



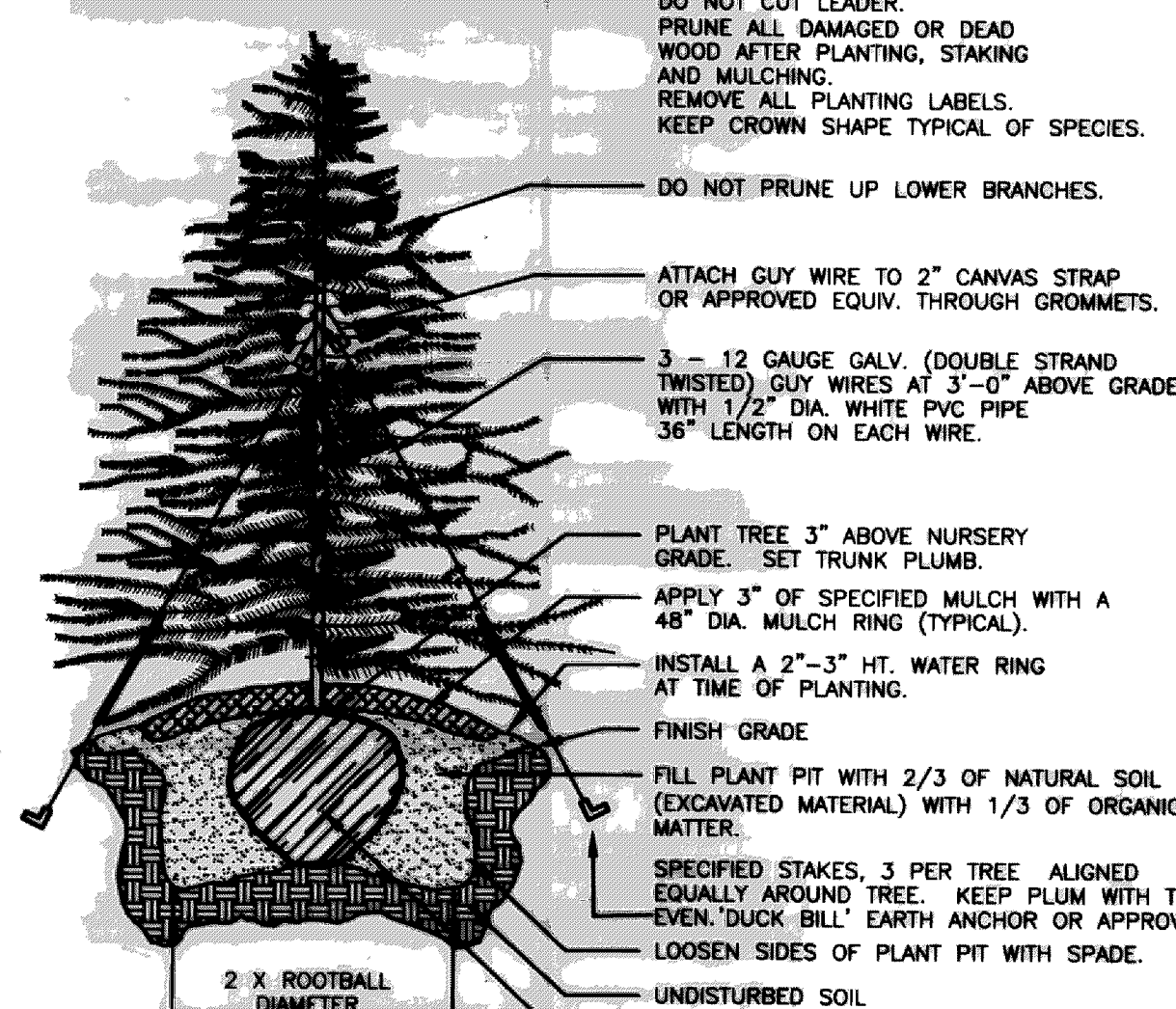
**POLYETHYLENE EDGING FOR PARKS**

N.T.S.



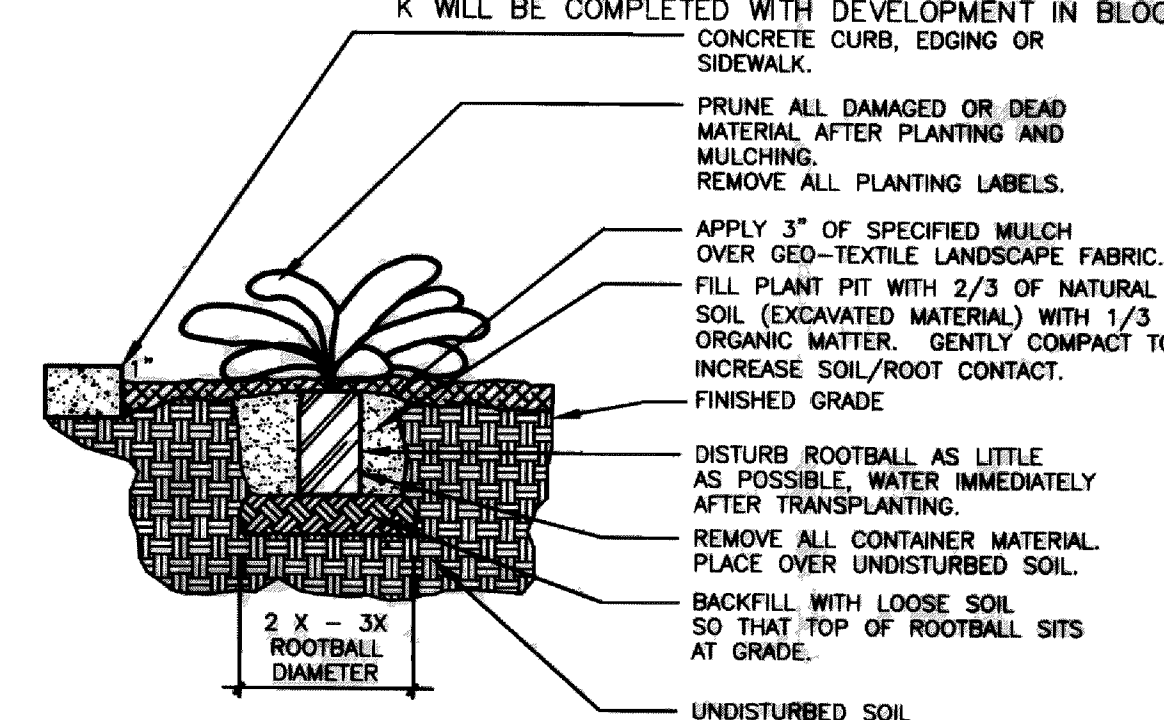
**DECIDUOUS TREE PLANTING**

N.T.S.



**CONIFEROUS TREE PLANTING**

N.T.S.



**VINE, ANNUAL, PERENNIAL PLANTING**

N.T.S.

## DESIGN SUPPLEMENT STERLING HILLS FILING 9 AND 10 MASTER LANDSCAPE DETAILS

SHEET 13 OF 13

### GENERAL NOTES FOR ESTABLISHMENT OF SHORT GRASSES:

- SEED BETWEEN DECEMBER 1 AND MAY 1 WITHOUT IRRIGATION
- USE 100% BIODEGRADABLE EROSION CONTROL BLANKET BY NORTH AMERICAN GREEN ON SEEDED AREAS. ANCHOR THE BLANKET WITH BIODEGRADABLE BLANKET PINS. INSTALL EROSION CONTROL BLANKETS ACCORDING TO MANUFACTURE RECOMMENDATIONS.
- HYDROMULCHING MAY BE SUBSTITUTED FOR THE STRAW BLANKET. RATES OF APPLICATION FOR MOST MULCHES ARE BETWEEN 1500 AND 2300 POUNDS. THIS METHOD REQUIRES APPROVAL FROM GATEWAY AMERICAN PROPERTIES, LLC.
- MULCH ANCHORING SHOULD BE CONSIDERED FOR EROSION CONTROL IN AREAS WITH STEEP SLOPES. SUGGESTED MANUFACTURER: NORTH AMERICAN GREEN-EROSION CONTROL BIODEGRADABLE BLANKET (812-867-6632) REPRESENTATIVE: NILEX CORPORATION, COLORADO.
- THE SEEDING MIX WILL BE 100% SHORT GRASS.
- ADDRESS: PAWNEE BUTTES SEED, INC.  
PO BOX 1604  
605 25TH STREET  
GREELEY, COLORADO 80632  
(1-800-782-5947) (FAX: 1-970-356-7263)
- A 10 POUND BULK RATE OF SEED WAS USED AS THE STANDARD.
- APPLY FERTILIZER ACCORDING TO SOIL TEST RECOMMENDATIONS WHEN SOILS ARE REASONABLY UNIFORM AND PRECIPITATION IS ADEQUATE.
- THE RECOMMENDED SEEDING METHOD IS TO DRILL SEED INTO THE SOIL WITH A GRASSLAND DRILL.
- DRILL SEED RATE IS (4.815) PURE LIVE SEED PER ACRE FOR SHORT GRASS MIX.
- DRILL SEED METHOD: DOUBLE DRILL SEEDING RATES ON SLOPES.
- BROADCAST METHOD: LEVEL AREA-DOUBLE DRILL SEED RATE
- SLOPED AREA- DRILL SEED RATE NEEDS TO BE INCREASED BY FOUR TIMES THE RATE OF (4.815 PLS PER ACRE OF GRASS MIX).

### PLANT LIST FOR SHORT GRASS

COMMON NAME	BOTANICAL NAME	POUND OF PURE LIVE SEED	PERCENT OF MIX
Blue grama	Bouteloua gracilis	1.5	25%
Bottlebrush	Sitanion hystrix	7.5	5%
Buffalo Grass (Primed with KNO3)	Buchloe dactyloides	8	25%
Green needle grass	Stipa viridula	5	5%
Prairie June Grass	Koeleria cristata	2	5%
Sand Dropseed	Sporobolus cryptandrus	.3	5%
Bouteloua curtipendula		4.5	20%
Western Wheat	Agropyron smithii	8	10%

### PLANT LIST

SYM.	QUAN.	COMMON NAME	BOTANICAL NAME	SIZE, COMMENTS
EVERGREEN TREES				
52/10		Austrian Pine	Pinus nigra	6' ht., B & B
		Colorado Spruce	Picea pungens	6'10" ht.
		Ponderosa Pine	Pinus ponderosa	6'10" ht.
DECIDUOUS SHADE TREES				
294		Autumn Blaze Maple	Acer freemani 'Autumn Blaze'	2" cal., B & B
		Autumn Purple Ash	Fraxinus americana 'Autumn Purple'	2" cal., B & B
		Red Oak	Quercus 'rubra'	2" cal., B & B
		Greenspire Linden	Tilia Cordata 'Greenspire'	2" cal., B & B
		Western Hackberry	Celtis Occidentalis	2" cal., B & B
		Patmore Ash	Fraxinus penn. 'Patmore'	2" cal., B & B
		Thornless Honeylocust	Gleditsia tri. inermis	2" cal., B & B
DECIDUOUS ORNAMENTAL TREES				
137		David Flowering Crabapple	Malus sp. 'David'	1 1/2" cal. B & B
		Ginnola Maple	Acer ginnola	1 1/2" cal. B & B
		Thornless Corkspur Hawthorn	Crataegus crus-galle 'inermis'	1 1/2" cal. B & B
EVERGREEN SHRUBS				
360		Armstrong Juniper	Juniperus chinensis 'Armstrongii'	5 gal.
		Buffalo Juniper	Juniperus sabina 'Buffalo'	5 gal.
		Prince of Wales Juniper	Juniperus horizontalis 'Prince of Wales'	5 gal.
		Tammy Juniper	Juniperus sabina tamariscifolia	5 gal.
FLOWERING SHRUBS				
1350		Abbotswood Potentilla	Potentilla fruticosa 'Abbotswood'	5 gal.
		Blue Mist Spirea	Coryopteris inana	5 gal.
		Common Purple Lilac	Syringa vulgaris 'Purple'	5 gal.
		Dwarf Ninebark	Physocarpus opulifolius 'Nanus'	5 gal.
		Dwarf Amur Maple	Acer ginnola 'Compacta'	5 gal.
		Hansa Shrub Rose	Rosa rugosa 'Hansa'	5 gal.
		Little Princess Spirea	Spiraea japonica 'Little Princess'	5 gal.
		Miss Kim Lilac	Syringa patula 'Miss Kim'	5 gal.
		Pink Meidiland Rose	Rosa x 'Pink Meidiland'	5 gal.
		Redleafed Rose	Rosa rubrifolia	5 gal.
		Red Twig Dogwood	Cornus stolonifera 'Bailey'	5 gal.
		Western Sand Cherry	Prunus besseyi	5 gal.
PERENNIALS/BULBS/ANNUALS				
4770		Autumn Joy Sedum	Sedum Autumn Joy	12" O.C.
		Dragon Blood Sedum	Sedum spurium 'Dragon's Blood'	8" O.C.
		Daylily species	Hemerocallis Mix	8" O.C.
		Daffodil	Narcissus species	8" O.C.
		Annuals	Petunias, Marigolds, Etc.	8" O.C.

NOTE: PLANT QUANTITIES AND LOCATIONS AS SHOWN ON DRAWINGS ARE INTENDED AS GUIDELINES. THIS INFORMATION IS SUBJECT TO FIELD VERIFICATION.

### GENERAL NOTES:

- ALL NEW TREES ARE TO BE STAKED AND GUYED FOR A PERIOD OF ONE YEAR FROM THE TIME OF PLANTING.
- SOD IS 100% FESCUE, 3-WAY BLEND OF REBEL TWO, ARID AND APACHE (NETTED).
- SEED IS TO BE A LOW GROWING DRYLAND GRASS MIX.
- SOIL PREPARATION UNDER ALL AREAS TO BE SEEDING OR SODDED OR OTHERWISE PLANTED SHALL INCLUDE TOPSOIL AND/OR ORGANIC MATTER (COMPOST OR AGED GROUND MANURE) AND SHALL BE ADDED AT A RATE OF THREE CUBIC YARDS PER ONE THOUSAND SQUARE FEET AND TILLED 6" INTO THE SOIL.
- SOIL PREPARATION FOR SHRUB AND ANNUAL BEDS SHALL INCLUDE TOPSOIL AND/OR ORGANIC MATTER (COMPOST OR AGED GROUND MANURE) AND SHALL BE ADDED AT A RATE OF FIVE CUBIC YARDS PER ONE THOUSAND SQUARE FEET AND TILLED 6" INTO THE SOIL.
- ALL PLANTING BEDS ARE DELINEATED WITH A 4" PLASTIC EDGER AND SHALL BE COVERED WITH FILTER FABRIC AND 3" OF WOOD FIBER MULCH.
- AN AUTOMATIC IRRIGATION SYSTEM WILL BE INSTALLED TO IRRIGATE ALL PROPOSED COMMON AREAS. PLANTING BEDS WILL BE IRRIGATED BY DRIP SYSTEM AND SODDED AREAS WILL BE IRRIGATED BY A POP-UP SPRAY SYSTEM.
- ALL PLANTING BEDS SHALL HAVE A MINIMUM 3" DEPTH MULCH WITH GEOTEXTILE FABRIC AS A WEED BARRIER.
- TREES THAT ARE PLANTED IN THE DRIVER'S SITE DISTANCE TRIANGLES SHALL BE KEPT PRUNED FROM THE GROUND TO A HEIGHT OF 8 FEET.
- ALL UTILITY EASEMENTS SHALL REMAIN UNOBSTRUCTED AND FULLY ACCESSIBLE ALONG THEIR ENTIRE LENGTH FOR MAINTENANCE EQUIPMENT.
- LANDSCAPE INSTALLATION SHALL BE COMPLETED PRIOR TO THE ISSUANCE OF A PERMANENT CERTIFICATION OF OCCUPANCY.
- COMMON LANDSCAPE AREAS TO BE MAINTAINED BY STERLING HILLS HOMEOWNERS ASSOCIATION.
- FREESTANDING STREETLIGHTS ARE TO COMPLY WITH THE CITY OF AURORA AND PUBLIC SERVICE COMPANY OF COLORADO STANDARDS.
- CONCRETE WALKS, CONCRETE CURB AND GUTTER AND ASPHALT STREETS ARE TO COMPLY WITH THE CITY OF AURORA STANDARDS.
- LANDSCAPE AND BERMS WITHIN THE SIGHT TRIANGLES OF STREET AND DRIVE INTERSECTIONS WILL BE UNDER 30 INCHES HIGH.
- FINAL LANDSCAPING AND IRRIGATION DRAWINGS SHALL BE SUBMITTED TO GATEWAY AMERICAN PROPERTIES, LLC.
- DEVELOPER SHALL ENSURE THAT THE LANDSCAPE PLAN IS COORDINATED WITH THE PLANS PREPARED BY OTHER CONSULTANTS SO THAT THE PROPOSED GRADING, STORM DRAINAGE OR OTHER CONSTRUCTION DOES NOT CONFLICT WITH NOR PRECLUDE INSTALLATION AND MAINTENANCE OR LANDSCAPE ELEMENTS AS DESIGNATED ON THIS PLAN.
- ALL UTILITY EASEMENTS SHALL REMAIN UNOBSTRUCTED AND GULLY ACCESSIBLE ALONG THEIR ENTIRE LENGTH FOR MAINTENANCE EQUIPMENT.
- COBBLE MULCH: USE 4-8" ROUND OVAL, SMOOTH NATIVE RIVER COBBLE.
- TRACT E WILL BE CONSTRUCTED PRIOR TO OCCUPANCY IN BLOCK 12 FIL. 10 (WEATHER PERMITTING). TRACT J WILL BE COMPLETED WITH DEVELOPMENT IN BLK 3 FILING 9 AND TRACT K WILL BE COMPLETED WITH DEVELOPMENT IN BLOCK 7 FILING 9 (WEATHER PERMITTING).

OCTOBER 21, 1999  
OCTOBER 14, 1999  
SEPTEMBER 20, 1999  
APRIL 29, 1999

**Valerian**  
L.L.C.

Landscape Architecture  
Interior Planting Design  
Environmental Conservation

14a West Dry Creek Circle  
Littleton, Colorado 80120

303/347-1200 Fax 347-9361

Gateway American Properties

9145 East Kemper Avenue, Suite 202  
Denver, Colorado 80231  
(303) 645-9742