





















CONTROL MEASURE NOTES	
(VTC)	AASHTO #1 ROCK CONSTRUCTION ENTRANCE
(IP)	INLET PROTECTION
(RR)	RIPRAP
(SF)	SILT FENCE
(CD)	CHECK DAM
(ECB)	EROSION CONTROL BLANKET INSTALLATION
(SID)	SLOPE INTERCEPT DITCH
(CM)	CONSTRUCTION MARKER
(SM)	SEED AND MULCH
(LOC)	LIMITS OF CONSTRUCTION (SEE PROPOSED EASEMENT BOUNDARY / TEMPORARY WORKSPACE BOUNDARY BELOW)

(1) ATWS WILL HAVE RESTRICTED USE (NO TOP SOIL STORAGE, HAZARDOUS MATERIAL STORAGE, OR REFUELING WILL OCCUR).

ENVIRONMENTAL NOTES / LEGEND

(1) ENVIRONMENTAL EXCLUSION AREAS WILL BE MARKED BY EXCLUSION FENCING AND SIGNAGE.

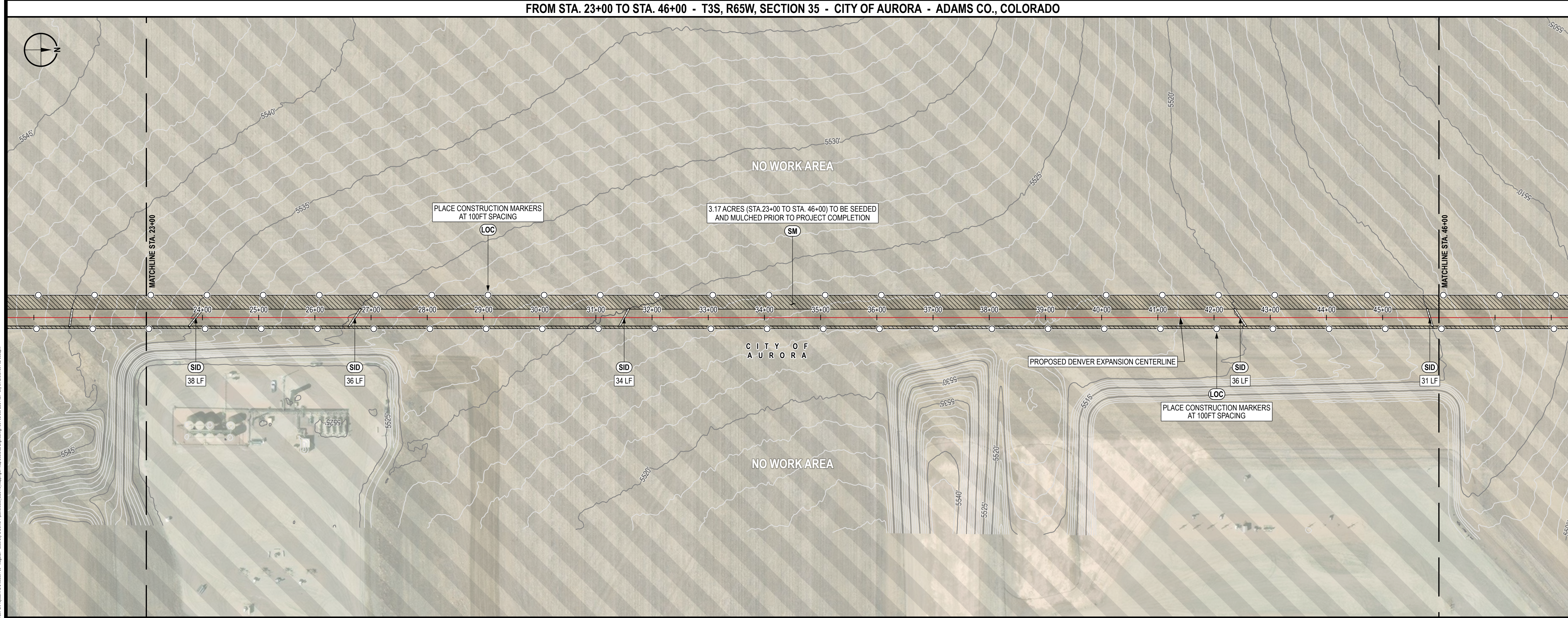
	PROPOSED CENTERLINE		WETLAND
	PROPOSED EASEMENT BOUNDARY		STREAM
	TEMPORARY WORKSPACE BOUNDARY		FOREIGN PIPELINE
	ADDITIONAL TEMPORARY WORKSPACE		OTHER UTILITY
	CONSTRUCTION MARKER		FLOODPLAIN
	SLOPE INTERCEPT DITCH		PROPERTY BOUNDARY
	SILT FENCE		SECTION BOUNDARY
	BORE ENTRY/EXIT		TOWNSHIP BOUNDARY
	ACCESS ROAD		COUNTY BOUNDARY
			CITY OF AURORA



0 100 200 400 US FEET


TRANSVERSE MERCATOR, NAD 1983 BLM ZONE 13N, U.S. FOOT

BILL OF MATERIALS	

[illegible]

CP FEATURE DATA	

[illegible]

DENVER EXPANSION PROJECT - SCOTT CITY TO DENVER PIPELINE			
ONEOK t +1 (918) 588-7000 ONEOK Plaza 100 West Fifth Street Tulsa, OK 74103, USA		 EXP Energy Services Inc. t +1 (713) 439-3600 t +1 (713) 863-0005 11330 Clay Road, Suite 550 Houston, TX 77041, USA	
DRAWN BY: PD		DATE: 01/15/25	
CHECKED BY: DS		SCALE: 1" = 100' (PRINTED AT 24"x36")	
APPROVED BY: SS		SHEET: 2 OF 14	

<p align="center">EROSION AND SEDIMENT CONTROL PLAN CITY OF AURORA ADAMS COUNTY, COLORADO FROM STA. 0+00 TO STA 46+00</p>		
DWG. NUMBER:	1001-02-005-001	REVISION: <div>0</div>

FROM STA. 46+00 TO STA. 69+00 - T3S, R65W, SECTIONS 35 AND 26 - CITY OF AURORA - ADAMS CO., COLORADO



CONTROL MEASURE NOTES

- (VTC) AASHTO #1 ROCK CONSTRUCTION ENTRANCE
(IP) INLET PROTECTION
(RR) RIPRAP
(SF) SILT FENCE
(CD) CHECK DAM
(ECB) EROSION CONTROL BLANKET INSTALLATION
(SID) SLOPE INTERCEPT DITCH
(CM) CONSTRUCTION MARKER
(SM) SEED AND MULCH
(LOC) LIMITS OF CONSTRUCTION (SEE PROPOSED EASEMENT BOUNDARY / TEMPORARY WORKSPACE BOUNDARY BELOW)
- (1) ATWS WILL HAVE RESTRICTED USE (NO TOP SOIL STORAGE, HAZARDOUS MATERIAL STORAGE, OR REFUELING WILL OCCUR).

ENVIRONMENTAL NOTES / LEGEND

- (1) ENVIRONMENTAL EXCLUSION AREAS WILL BE MARKED BY EXCLUSION FENCING AND SIGNAGE.

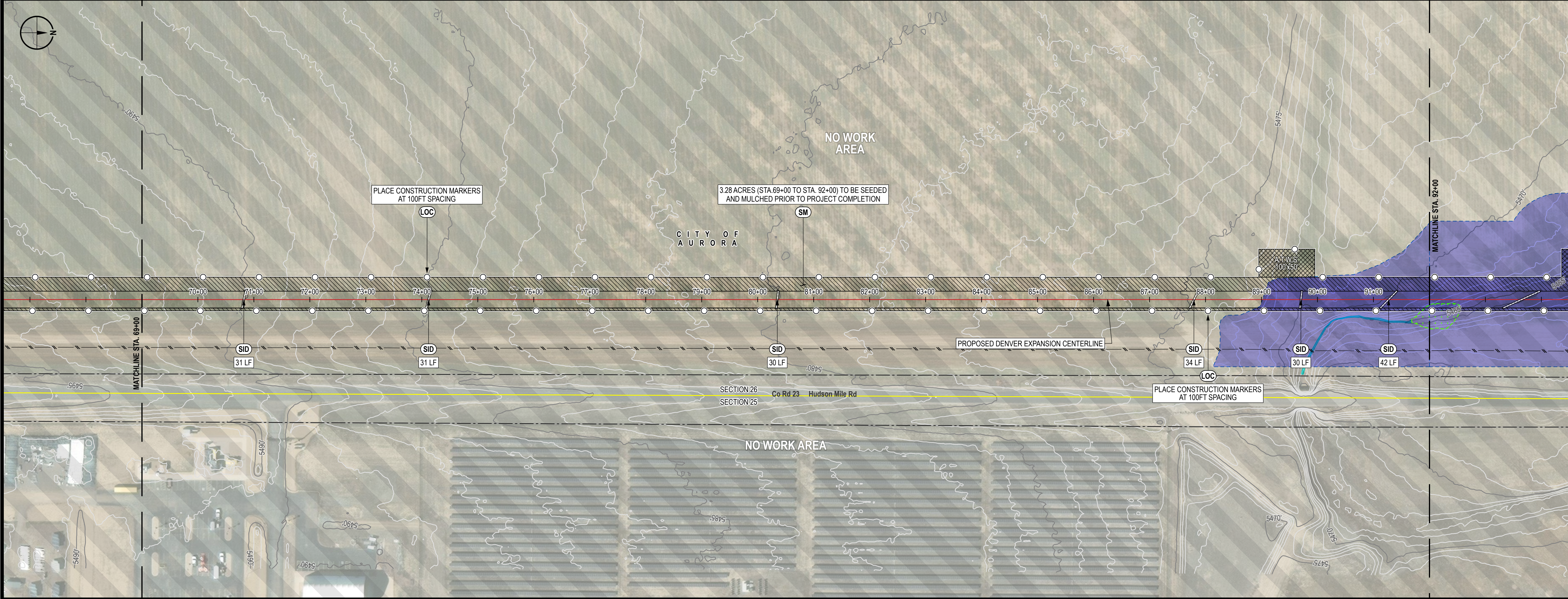
- PROPOSED CENTERLINE
PROPOSED EASEMENT BOUNDARY
TEMPORARY WORKSPACE BOUNDARY
ADDITIONAL TEMPORARY WORKSPACE
CONSTRUCTION MARKER
SLOPE INTERCEPT DITCH
SILT FENCE
BORE ENTRY/EXIT
ACCESS ROAD
WETLAND
STREAM
FOREIGN PIPELINE
OTHER UTILITY
FLOODPLAIN
PROPERTY BOUNDARY
SECTION BOUNDARY
TOWNSHIP BOUNDARY
COUNTY BOUNDARY
CITY OF AURORA

0 100 200 400 US FEET

TRANSVERSE MERCATOR, NAD 1983 BLM ZONE 13N, U.S. FOOT

BILL OF MATERIALS

FROM STA. 69+00 TO STA. 92+00 - T3S, R65W, SECTION 26 - CITY OF AURORA - ADAMS CO., COLORADO



REFERENCE DRAWINGS

REF.	DWG. NUMBER	DWG. TITLE

CP FEATURE DATA

REVISIONS

REV.	DATE	BY	DESCRIPTION
0	01/15/25	PD	ISSUED FOR PERMIT FILING

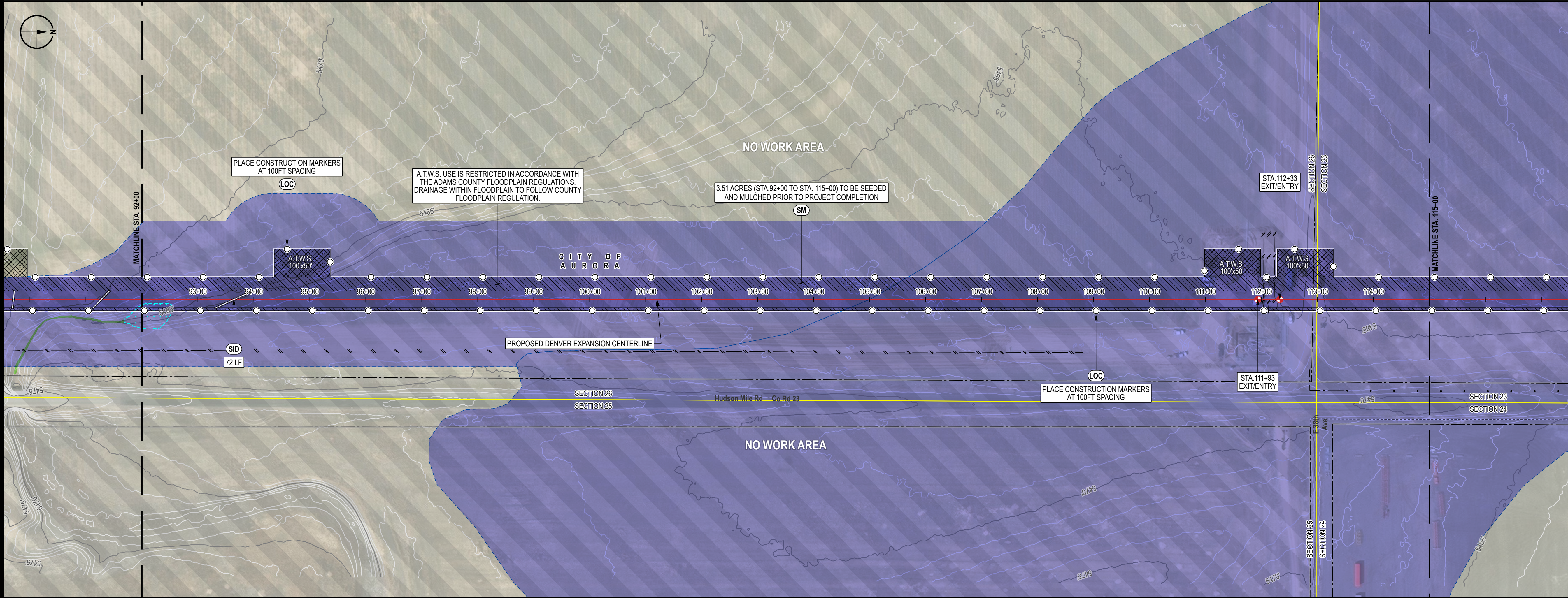
DENVER EXPANSION PROJECT - SCOTT CITY TO DENVER PIPELINE

ONEOK t: +1 (918) 588-7000 ONEOK Plaza 100 West Fifth Street Tulsa, OK 74103, USA	MAGELLAN SPEECH COMPANY, L.P.	EXP Energy Services Inc. t: +1 (713) 439-3600 f: +1 (713) 963-9085 11330 Clay Road, Suite 550 Houston, TX 77041, USA	exp.
DRAWN BY:	PD	DATE:	01/15/25
CHECKED BY:	DS	SCALE:	1" = 100' (PRINTED AT 24"x36")
APPROVED BY:	SS	SHEET:	3 OF 14

EROSION AND SEDIMENT CONTROL PLAN
CITY OF AURORA
ADAMS COUNTY, COLORADO
FROM STA. 46+00 TO STA 92+00

DWG. NUMBER:	1001-02-005-002	REVISION:	0
--------------	-----------------	-----------	---

FROM STA. 92+00 TO STA. 115+00 - T3S, R65W, SECTIONS 23 AND 26 - CITY OF AURORA - ADAMS CO., COLORADO



CONTROL MEASURE NOTES

- (VTC) AASHTO #1 ROCK CONSTRUCTION ENTRANCE
 - (IP) INLET PROTECTION
 - (RR) RIPRAP
 - (SF) SILT FENCE
 - (CD) CHECK DAM
 - (ECB) EROSION CONTROL BLANKET INSTALLATION
 - (SID) SLOPE INTERCEPT DITCH
 - (CM) CONSTRUCTION MARKER
 - (SM) SEED AND MULCH
 - (LOC) LIMITS OF CONSTRUCTION (SEE PROPOSED EASEMENT BOUNDARY / TEMPORARY WORKSPACE BOUNDARY BELOW)
- (1) ATWS WILL HAVE RESTRICTED USE (NO TOP SOIL STORAGE, HAZARDOUS MATERIAL STORAGE, OR REFUELING WILL OCCUR).

ENVIRONMENTAL NOTES / LEGEND

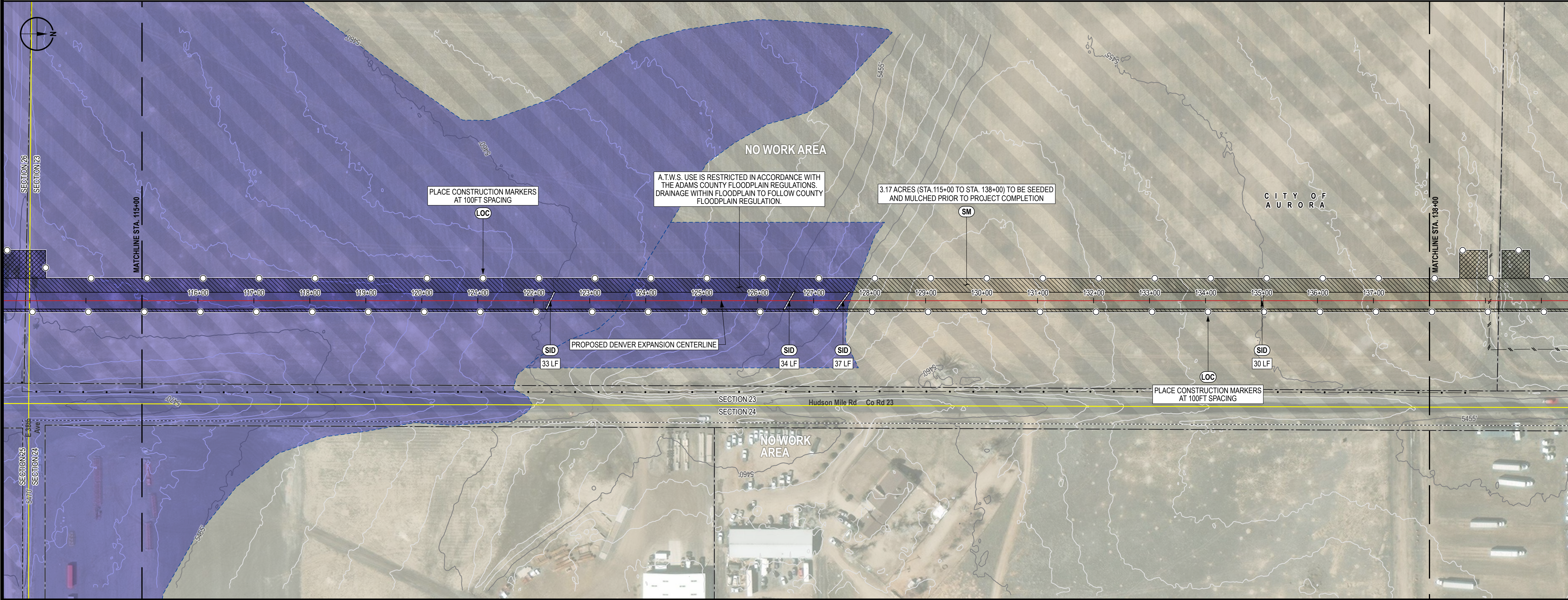
(1) ENVIRONMENTAL EXCLUSION AREAS WILL BE MARKED BY EXCLUSION FENCING AND SIGNAGE.

- PROPOSED CENTERLINE
- PROPOSED EASEMENT BOUNDARY
- TEMPORARY WORKSPACE BOUNDARY
- ADDITIONAL TEMPORARY WORKSPACE
- CONSTRUCTION MARKER
- SLOPE INTERCEPT DITCH
- SILT FENCE
- BORE ENTRY/EXIT
- ACCESS ROAD
- WETLAND
- STREAM
- FOREIGN PIPELINE
- OTHER UTILITY
- FLOODPLAIN
- PROPERTY BOUNDARY
- SECTION BOUNDARY
- TOWNSHIP BOUNDARY
- COUNTY BOUNDARY
- CITY OF AURORA

0 100 200 400 US FEET
TRANSVERSE MERCATOR, NAD 1983 BLM ZONE 13N, U.S. FOOT

BILL OF MATERIALS

FROM STA. 115+00 TO STA. 138+00 - T3S, R65W, SECTION 23 - CITY OF AURORA - ADAMS CO., COLORADO



REFERENCE DRAWINGS

REF.	DWG. NUMBER	DWG. TITLE

CP FEATURE DATA

REVISIONS

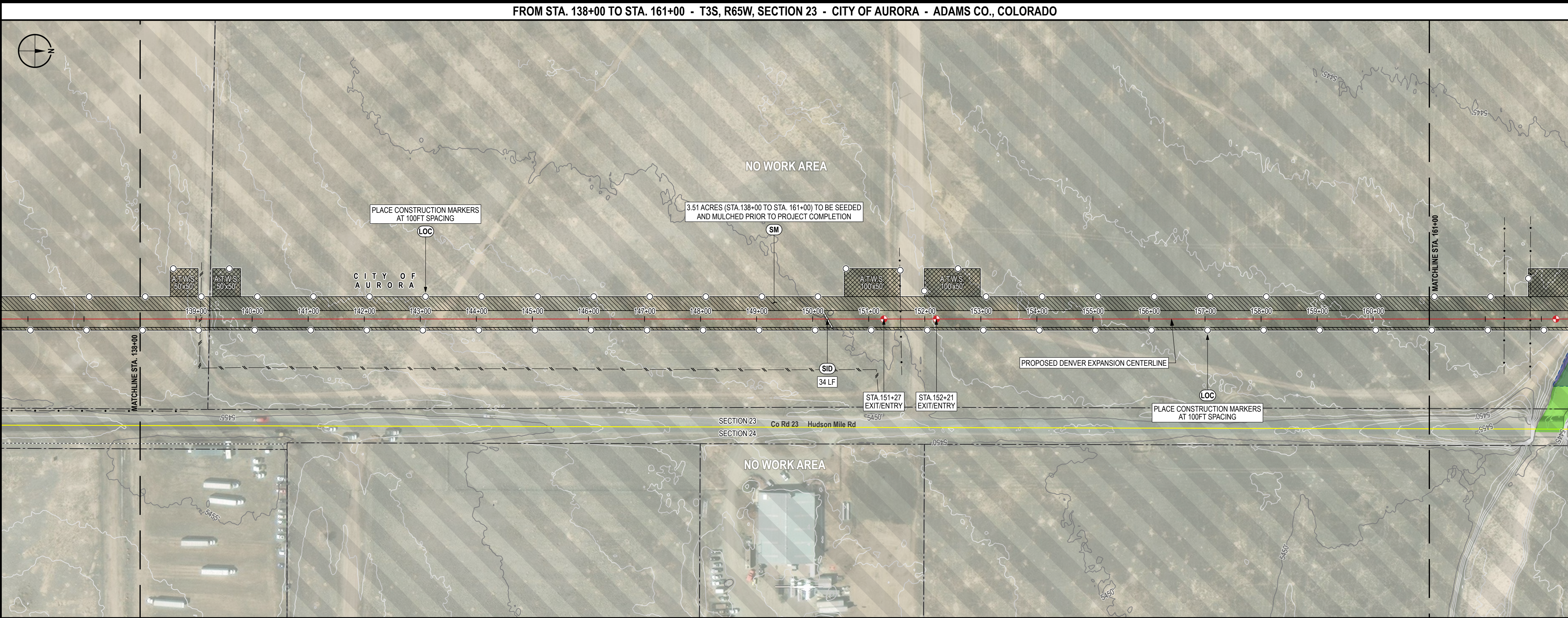
REV.	DATE	BY	DESCRIPTION
0	01/15/25	PD	ISSUED FOR PERMIT FILING

DENVER EXPANSION PROJECT - SCOTT CITY TO DENVER PIPELINE

ONEOK t: +1 (918) 588-7000 ONEOK Plaza 100 West Fifth Street Tulsa, OK 74103, USA	MAGELLAN SPEECH COMPANY, L.P.	EXP Energy Services Inc. t: +1 (713) 439-3600 f: +1 (713) 963-9085 11330 Clay Road, Suite 550 Houston, TX 77041, USA	exp.
DRAWN BY:	PD	DATE:	01/15/25
CHECKED BY:	DS	SCALE:	1" = 100' (PRINTED AT 24"x36")
APPROVED BY:	SS	SHEET:	4 OF 14

EROSION AND SEDIMENT CONTROL PLAN
CITY OF AURORA
ADAMS COUNTY, COLORADO
FROM STA. 92+00 TO STA 138+00

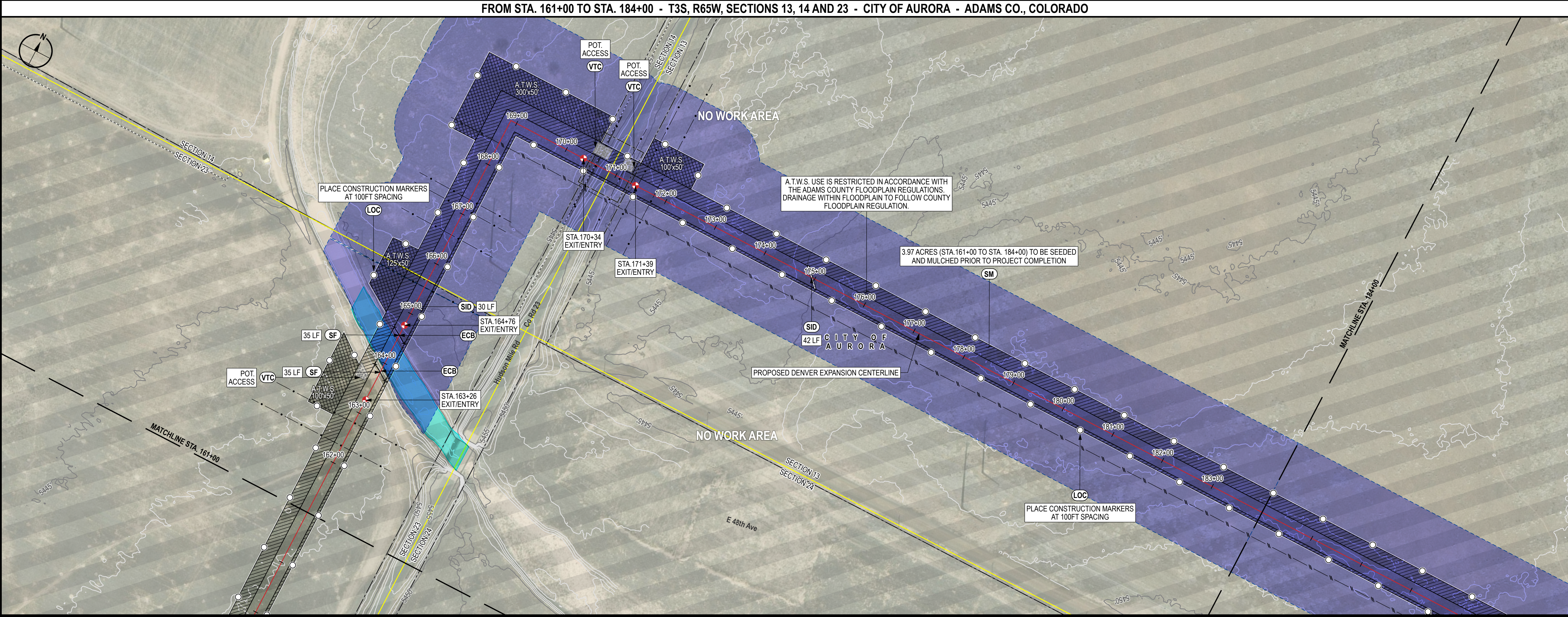
DWG. NUMBER:	1001-02-005-003	REVISION:	0
--------------	-----------------	-----------	---



CONTROL MEASURE NOTES	
(VTC)	AASHTO #1 ROCK CONSTRUCTION ENTRANCE
(IP)	INLET PROTECTION
(RR)	RIPRAP
(SF)	SILT FENCE
(CD)	CHECK DAM
(ECB)	EROSION CONTROL BLANKET INSTALLATION
(SID)	SLOPE INTERCEPT DITCH
(CM)	CONSTRUCTION MARKER
(SM)	SEED AND MULCH
(LOC)	LIMITS OF CONSTRUCTION (SEE PROPOSED EASEMENT BOUNDARY / TEMPORARY WORKSPACE BOUNDARY BELOW)
(1) ATWS WILL HAVE RESTRICTED USE (NO TOP SOIL STORAGE, HAZARDOUS MATERIAL STORAGE, OR REFUELING WILL OCCUR).	

ENVIRONMENTAL NOTES / LEGEND	
(1) ENVIRONMENTAL EXCLUSION AREAS WILL BE MARKED BY EXCLUSION FENCING AND SIGNAGE.	
	PROPOSED CENTERLINE
	PROPOSED EASEMENT BOUNDARY
	TEMPORARY WORKSPACE BOUNDARY
	ADDITIONAL TEMPORARY WORKSPACE
	CONSTRUCTION MARKER
	SLOPE INTERCEPT DITCH
	SILT FENCE
	BORE ENTRY/EXIT
	ACCESS ROAD
	WETLAND
	STREAM
	FOREIGN PIPELINE
	OTHER UTILITY
	FLOODPLAIN
	PROPERTY BOUNDARY
	SECTION BOUNDARY
	TOWNSHIP BOUNDARY
	COUNTY BOUNDARY
	CITY OF AURORA
0 100 200 400 US FEET	
TRANSVERSE MERCATOR, NAD 1983 BLM ZONE 13N, U.S. FOOT	

BILL OF MATERIALS	



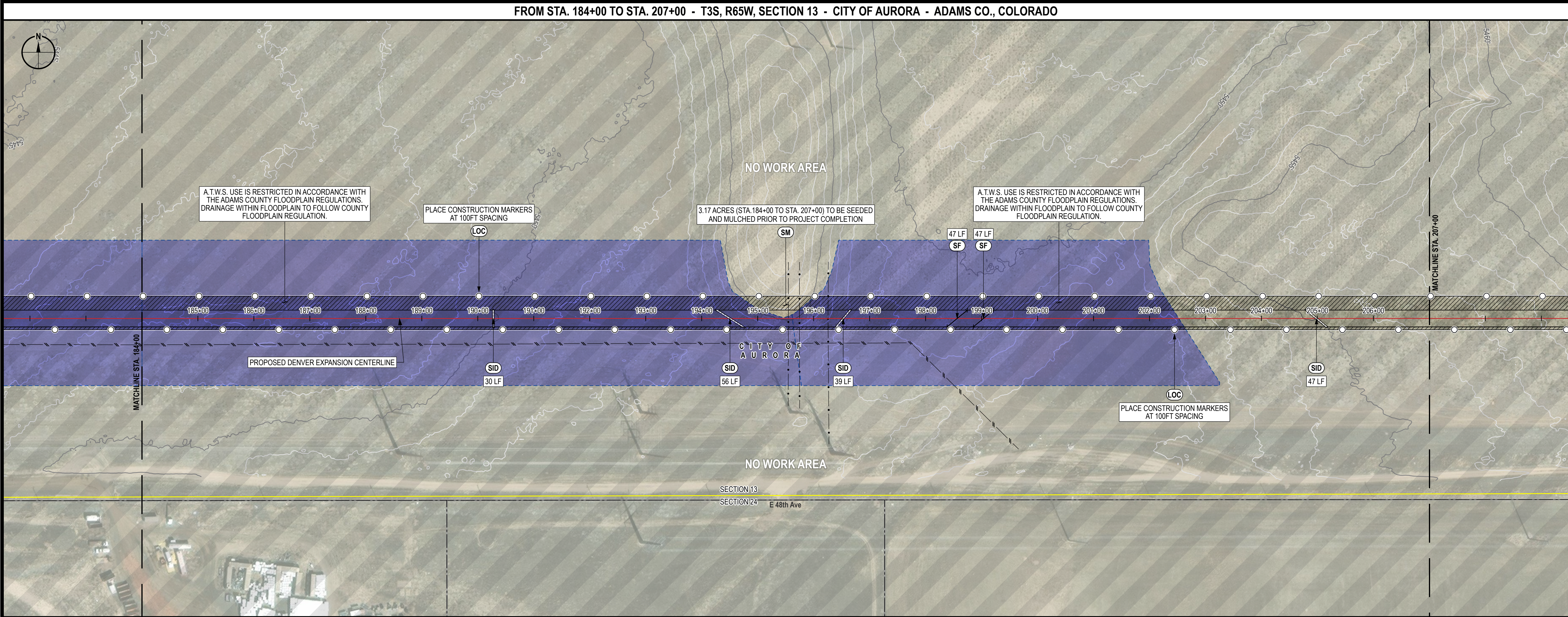
REFERENCE DRAWINGS		
REF.	DWG. NUMBER	DWG. TITLE

CP FEATURE DATA	





















REVISIONS			
REV.	DATE	BY	DESCRIPTION
0	01/15/25	PD	ISSUED FOR PERMIT FILING

DENVER EXPANSION PROJECT - SCOTT CITY TO DENVER PIPELINE			
ONEOK t: +1 (918) 588-7000 ONEOK Plaza 100 West Fifth Street Tulsa, OK 74103, USA		EXP Energy Services Inc. t: +1 (713) 439-3600 f: +1 (713) 963-9085 11330 Clay Road, Suite 550 Houston, TX 77041, USA	
DRAWN BY:		PD	DATE: 01/15/25
CHECKED BY:		DS	SCALE: 1" = 100' (PRINTED AT 24"x36")
APPROVED BY:		SS	SHEET: 5 OF 14

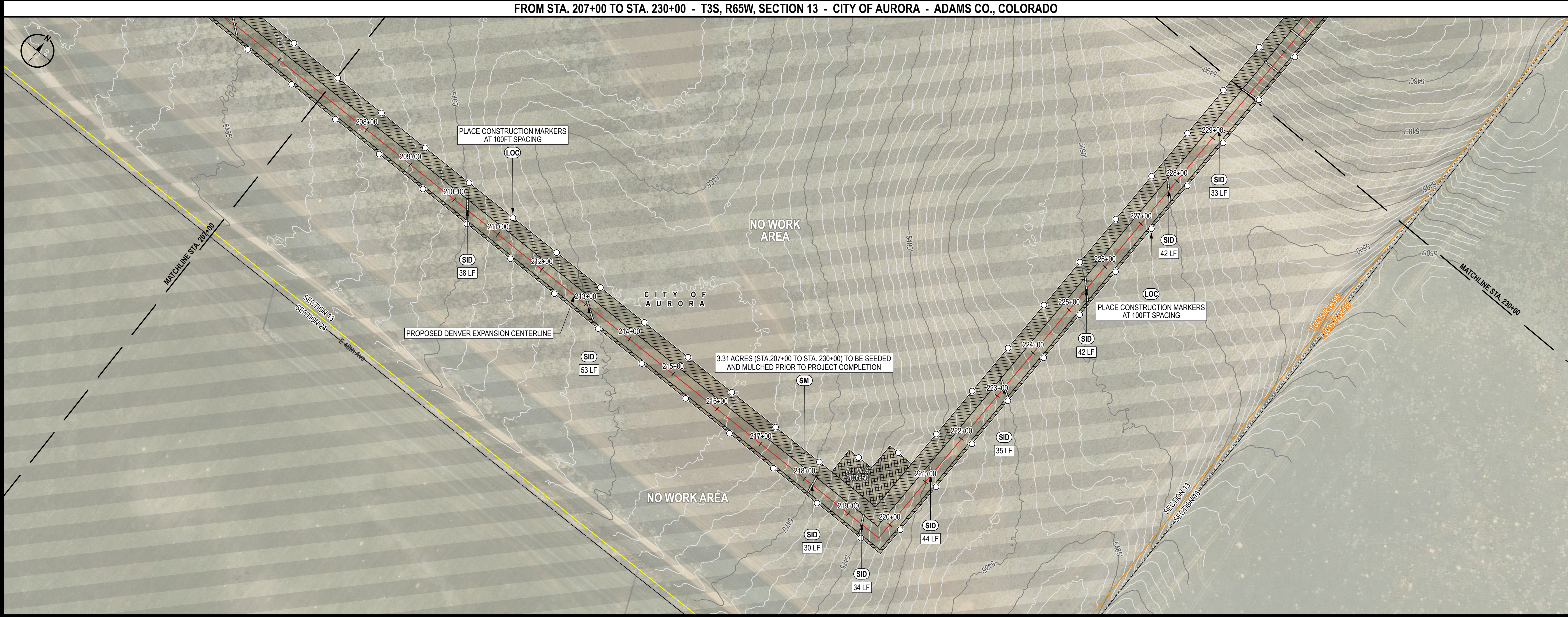
EROSION AND SEDIMENT CONTROL PLAN CITY OF AURORA ADAMS COUNTY, COLORADO FROM STA. 138+00 TO STA 184+00	
DWG. NUMBER:	1001-02-005-004
REVISION:	0



CONTROL MEASURE NOTES	
(VTC)	AASHTO #1 ROCK CONSTRUCTION ENTRANCE
(IP)	INLET PROTECTION
(RR)	RIPRAP
(SF)	SILT FENCE
(CD)	CHECK DAM
(ECB)	EROSION CONTROL BLANKET INSTALLATION
(SID)	SLOPE INTERCEPT DITCH
(CM)	CONSTRUCTION MARKER
(SM)	SEED AND MULCH
(LOC)	LIMITS OF CONSTRUCTION (SEE PROPOSED EASEMENT BOUNDARY / TEMPORARY WORKSPACE BOUNDARY BELOW)
(1) ATWS WILL HAVE RESTRICTED USE (NO TOP SOIL STORAGE, HAZARDOUS MATERIAL STORAGE, OR REFUELING WILL OCCUR).	

ENVIRONMENTAL NOTES / LEGEND	
(1) ENVIRONMENTAL EXCLUSION AREAS WILL BE MARKED BY EXCLUSION FENCING AND SIGNAGE.	
 PROPOSED CENTERLINE	 WETLAND
 PROPOSED EASEMENT BOUNDARY	 STREAM
 TEMPORARY WORKSPACE BOUNDARY	 FOREIGN PIPELINE
 ADDITIONAL TEMPORARY WORKSPACE	 OTHER UTILITY
 CONSTRUCTION MARKER	 FLOODPLAIN
 SLOPE INTERCEPT DITCH	 PROPERTY BOUNDARY
 SILT FENCE	 SECTION BOUNDARY
 BORE ENTRY/EXIT	 TOWNSHIP BOUNDARY
 ACCESS ROAD	 COUNTY BOUNDARY
	 CITY OF AURORA
	
TRANSVERSE MERCATOR, NAD 1983 BLM ZONE 13N, U.S. FOOT	



BILL OF MATERIALS	



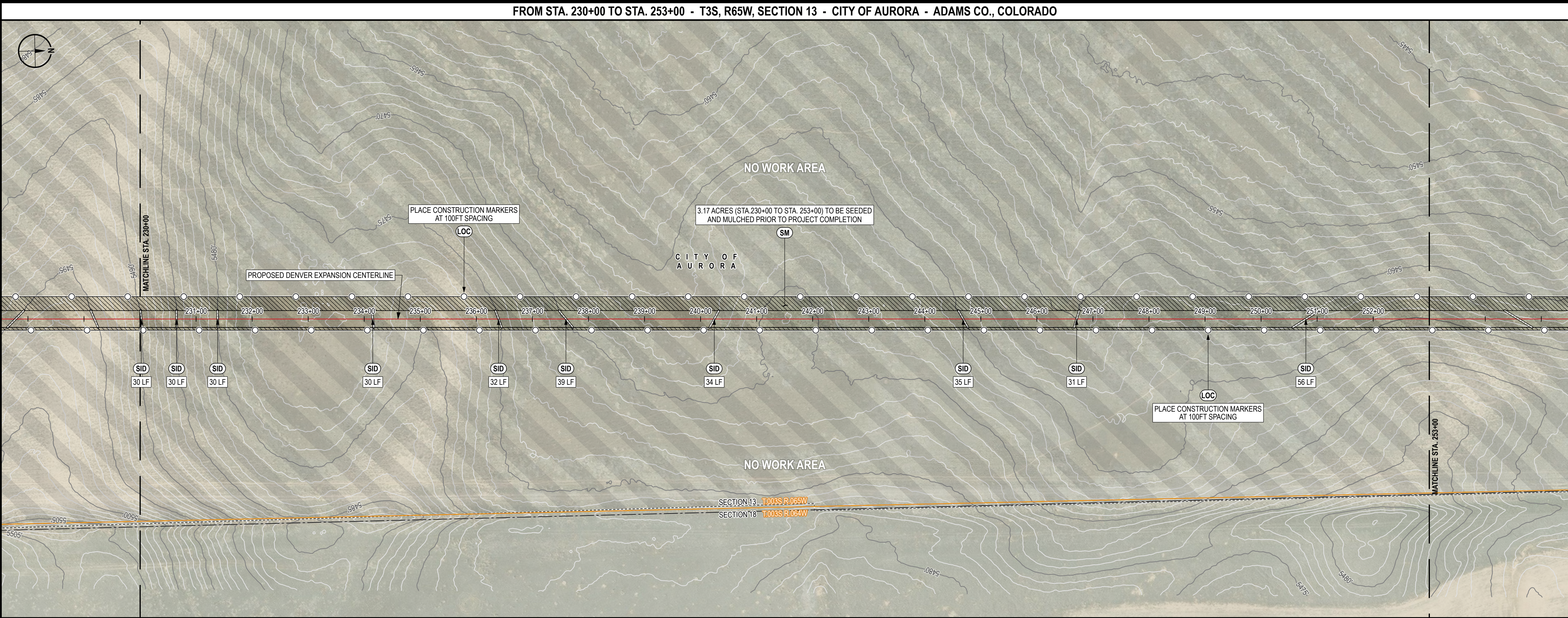
REFERENCE DRAWINGS		
REF.	DWG. NUMBER	DWG. TITLE

CP FEATURE DATA	





















REVISIONS			
REV.	DATE	BY	DESCRIPTION
0	01/15/25	PD	ISSUED FOR PERMIT FILING

DENVER EXPANSION PROJECT - SCOTT CITY TO DENVER PIPELINE			
ONEOK t: +1 (918) 588-7000 ONEOK Plaza 100 West Fifth Street Tulsa, OK 74103, USA		 EXP Energy Services Inc. t: +1 (713) 439-3600 f: +1 (713) 963-9085 11330 Clay Road, Suite 550 Houston, TX 77041, USA	
DRAWN BY:	PD	DATE:	01/15/25
CHECKED BY:	DS	SCALE:	1" = 100' (PRINTED AT 24"x36")
APPROVED BY:	SS	SHEET:	6 OF 14

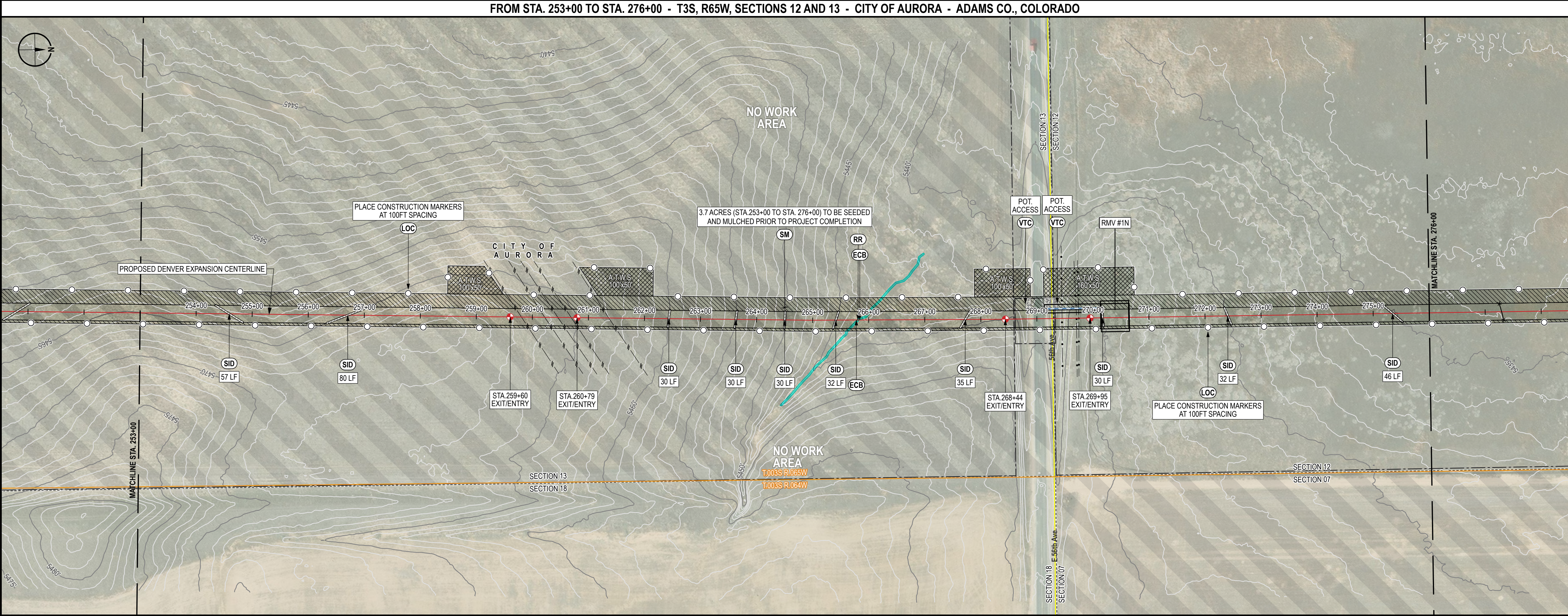
EROSION AND SEDIMENT CONTROL PLAN	
CITY OF AURORA	
ADAMS COUNTY, COLORADO	
FROM STA. 184+00 TO STA 230+00	
DWG. NUMBER:	1001-02-005-005
REVISION:	0



CONTROL MEASURE NOTES	
(VTC)	AASHTO #1 ROCK CONSTRUCTION ENTRANCE
(IP)	INLET PROTECTION
(RR)	RIPRAP
(SF)	SILT FENCE
(CD)	CHECK DAM
(ECB)	EROSION CONTROL BLANKET INSTALLATION
(SID)	SLOPE INTERCEPT DITCH
(CM)	CONSTRUCTION MARKER
(SM)	SEED AND MULCH
(LOC)	LIMITS OF CONSTRUCTION (SEE PROPOSED EASEMENT BOUNDARY / TEMPORARY WORKSPACE BOUNDARY BELOW)
(1) ATWS WILL HAVE RESTRICTED USE (NO TOP SOIL STORAGE, HAZARDOUS MATERIAL STORAGE, OR REFUELING WILL OCCUR).	

ENVIRONMENTAL NOTES / LEGEND	
(1) ENVIRONMENTAL EXCLUSION AREAS WILL BE MARKED BY EXCLUSION FENCING AND SIGNAGE.	
 PROPOSED CENTERLINE	 WETLAND
 PROPOSED EASEMENT BOUNDARY	 STREAM
 TEMPORARY WORKSPACE BOUNDARY	 FOREIGN PIPELINE
 ADDITIONAL TEMPORARY WORKSPACE	 OTHER UTILITY
 CONSTRUCTION MARKER	 FLOODPLAIN
 SLOPE INTERCEPT DITCH	 PROPERTY BOUNDARY
 SILT FENCE	 SECTION BOUNDARY
 BORE ENTRY/EXIT	 TOWNSHIP BOUNDARY
 ACCESS ROAD	 COUNTY BOUNDARY
	 CITY OF AURORA
	
TRANSVERSE MERCATOR, NAD 1983 BLM ZONE 13N, U.S. FOOT	


BILL OF MATERIALS



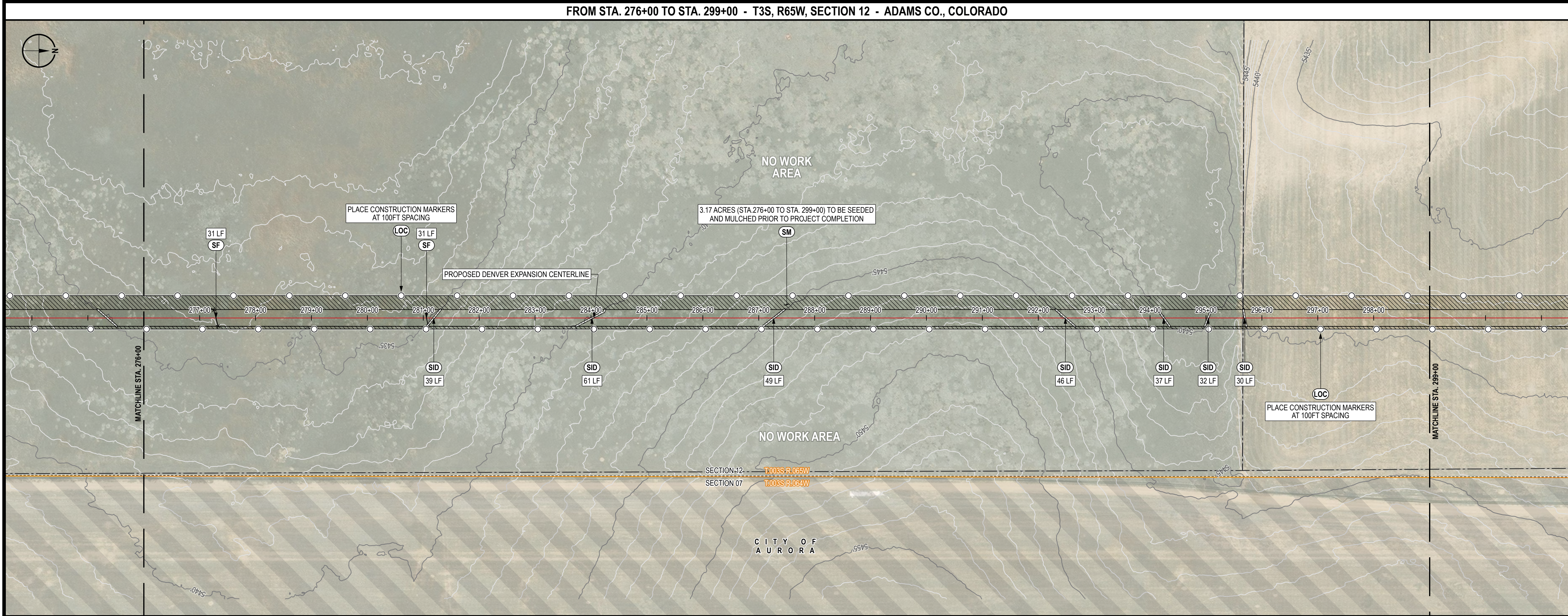
REFERENCE DRAWINGS		
REF.	DWG. NUMBER	DWG. TITLE

CP FEATURE DATA

REVISIONS			
REV.	DATE	BY	DESCRIPTION
0	01/15/25	PD	ISSUED FOR PERMIT FILING

DENVER EXPANSION PROJECT - SCOTT CITY TO DENVER PIPELINE			
ONEOK t: +1 (918) 588-7000 ONEOK Plaza 100 West Fifth Street Tulsa, OK 74103, USA		 EXP Energy Services Inc. t: +1 (713) 439-3600 f: +1 (713) 963-9085 11330 Clay Road, Suite 550 Houston, TX 77041, USA	
DRAWN BY: PD		DATE: 01/15/25	
CHECKED BY: DS		SCALE: 1" = 100' (PRINTED AT 24"x36")	
APPROVED BY: SS		SHEET: 7 OF 14	

EROSION AND SEDIMENT CONTROL PLAN	
CITY OF AURORA	
ADAMS COUNTY, COLORADO	
FROM STA. 230+00 TO STA 276+00	
DWG. NUMBER: 1001-02-005-006	REVISION: 0



CONTROL MEASURE NOTES	
(VTC)	AASHTO #1 ROCK CONSTRUCTION ENTRANCE
(IP)	INLET PROTECTION
(RR)	RIPRAP
(SF)	SILT FENCE
(CD)	CHECK DAM
(ECB)	EROSION CONTROL BLANKET INSTALLATION
(SID)	SLOPE INTERCEPT DITCH
(CM)	CONSTRUCTION MARKER
(SM)	SEED AND MULCH
(LOC)	LIMITS OF CONSTRUCTION (SEE PROPOSED EASEMENT BOUNDARY / TEMPORARY WORKSPACE BOUNDARY BELOW)
(1) ATWS WILL HAVE RESTRICTED USE (NO TOP SOIL STORAGE, HAZARDOUS MATERIAL STORAGE, OR REFUELING WILL OCCUR).	

ENVIRONMENTAL NOTES / LEGEND

(1) ENVIRONMENTAL EXCLUSION AREAS WILL BE MARKED BY EXCLUSION FENCING AND SIGNAGE.

PROPOSED CENTERLINE

PROPOSED EASEMENT BOUNDARY

TEMPORARY WORKSPACE BOUNDARY

ADDITIONAL TEMPORARY WORKSPACE

CONSTRUCTION MARKER

SLOPE INTERCEPT DITCH

SILT FENCE

BORE ENTRY/EXIT

ACCESS ROAD

WETLAND

STREAM

FOREIGN PIPELINE

OTHER UTILITY

FLOODPLAIN

PROPERTY BOUNDARY

SECTION BOUNDARY

TOWNSHIP BOUNDARY

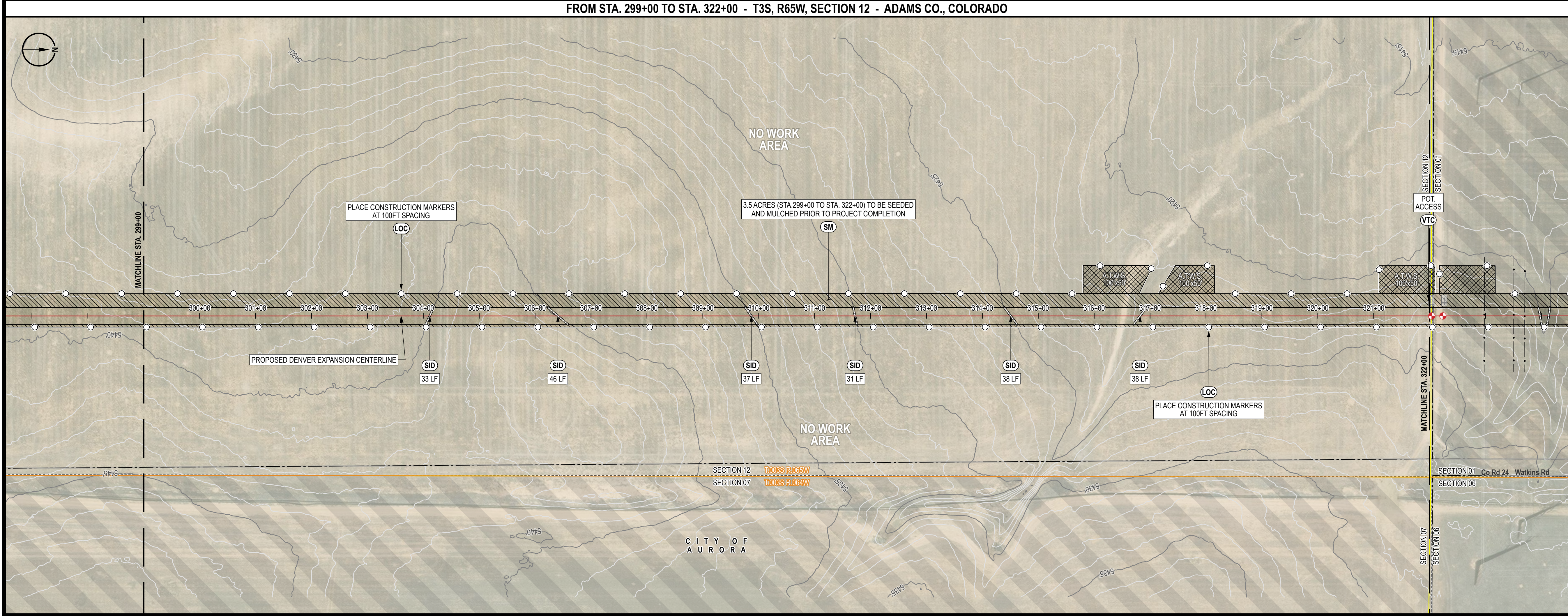
COUNTY BOUNDARY

CITY OF AURORA

0 100 200 400 US FEET

TRANSVERSE MERCATOR, NAD 1983 BLM ZONE 13N, U.S. FOOT

BILL OF MATERIALS	



REFERENCE DRAWINGS		
REF.	DWG. NUMBER	DWG. TITLE

CP FEATURE DATA	

REVISIONS			
REV.	DATE	BY	DESCRIPTION
0	01/15/25	PD	ISSUED FOR PERMIT FILING

DENVER EXPANSION PROJECT - SCOTT CITY TO DENVER PIPELINE

ONEOK
t: +1 (918) 588-7000
ONEOK Plaza
100 West Fifth Street
Tulsa, OK 74103, USA

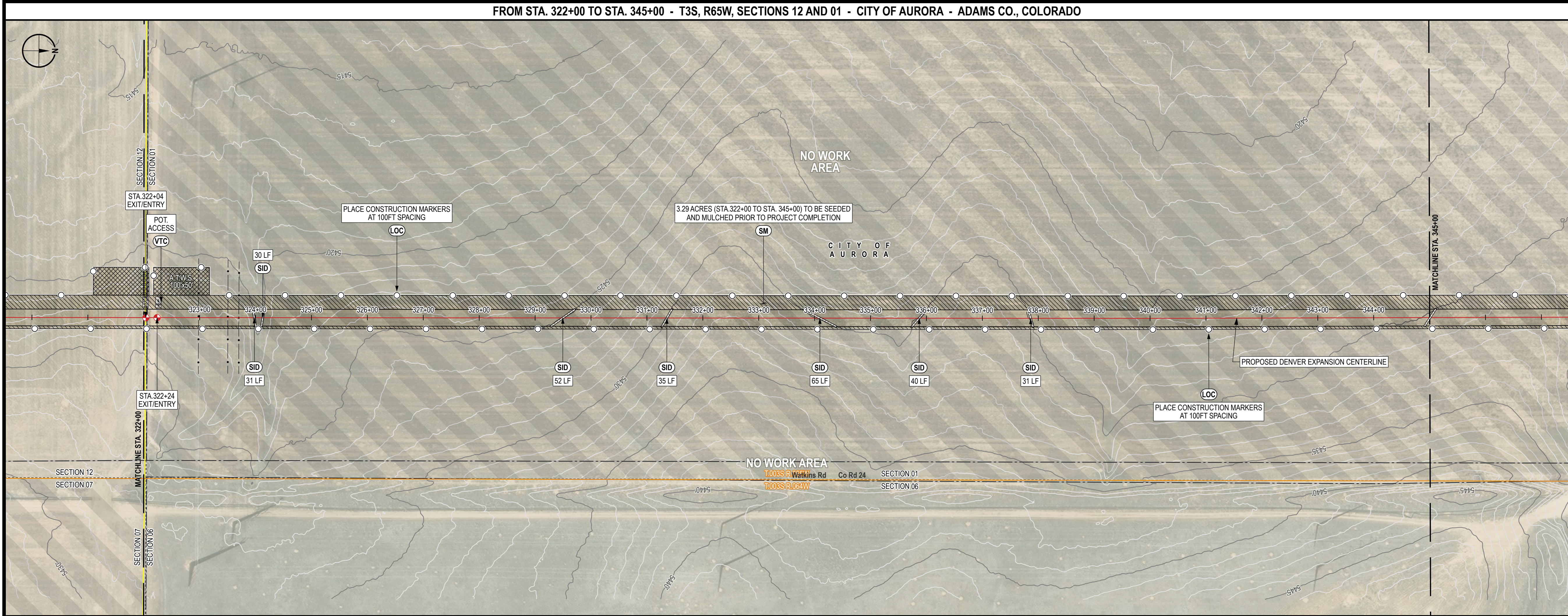
MAGELLAN
SPECIALTY COMPANY, L.P.

EXP Energy Services Inc.
t: +1 (713) 439-3600
f: +1 (713) 963-9085
11330 Clay Road, Suite 550
Houston, TX 77041, USA





















exp.

DRAWN BY:	PD	DATE:	01/15/25
CHECKED BY:	DS	SCALE:	1" = 100' (PRINTED AT 24"x36")
APPROVED BY:	SS	SHEET:	8 OF 14


EROSION AND SEDIMENT CONTROL PLAN	
CITY OF AURORA	
ADAMS COUNTY, COLORADO	
FROM STA. 276+00 TO STA 322+00	
DWG. NUMBER:	1001-02-005-007
REVISION:	0



CONTROL MEASURE NOTES	
(VTC)	AASHTO #1 ROCK CONSTRUCTION ENTRANCE
(IP)	INLET PROTECTION
(RR)	RIPRAP
(SF)	SILT FENCE
(CD)	CHECK DAM
(ECB)	EROSION CONTROL BLANKET INSTALLATION
(SID)	SLOPE INTERCEPT DITCH
(CM)	CONSTRUCTION MARKER
(SM)	SEED AND MULCH
(LOC)	LIMITS OF CONSTRUCTION (SEE PROPOSED EASEMENT BOUNDARY / TEMPORARY WORKSPACE BOUNDARY BELOW)
(1) ATWS WILL HAVE RESTRICTED USE (NO TOP SOIL STORAGE, HAZARDOUS MATERIAL STORAGE, OR REFUELING WILL OCCUR).	

ENVIRONMENTAL NOTES / LEGEND	
(1) ENVIRONMENTAL EXCLUSION AREAS WILL BE MARKED BY EXCLUSION FENCING AND SIGNAGE.	
 PROPOSED CENTERLINE	 WETLAND
 PROPOSED EASEMENT BOUNDARY	 STREAM
 TEMPORARY WORKSPACE BOUNDARY	 FOREIGN PIPELINE
 ADDITIONAL TEMPORARY WORKSPACE	 OTHER UTILITY
 CONSTRUCTION MARKER	 FLOODPLAIN
 SLOPE INTERCEPT DITCH	 PROPERTY BOUNDARY
 SILT FENCE	 SECTION BOUNDARY
 BORE ENTRY/EXIT	 TOWNSHIP BOUNDARY
 ACCESS ROAD	 COUNTY BOUNDARY
	 CITY OF AURORA
 0 100 200 400 US FEET	
TRANSVERSE MERCATOR, NAD 1983 BLM ZONE 13N, U.S. FOOT	



BILL OF MATERIALS



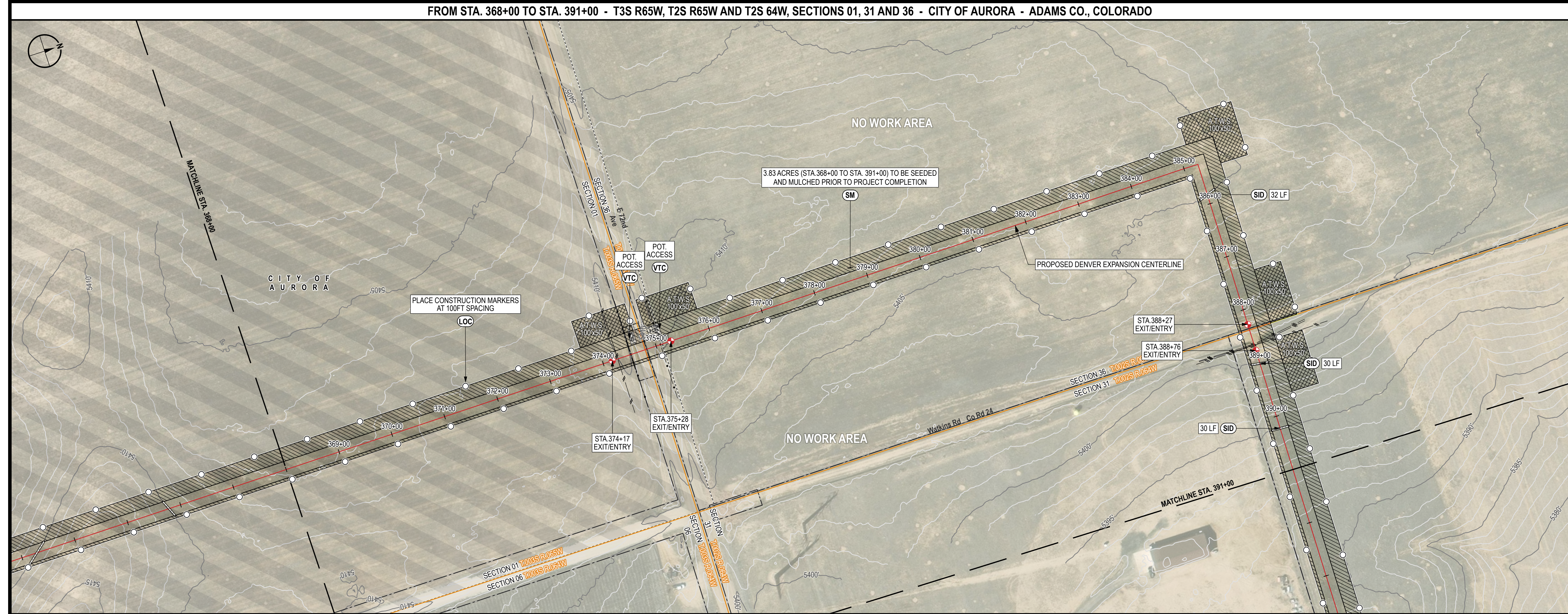
REFERENCE DRAWINGS		
REF.	DWG. NUMBER	DWG. TITLE

CP FEATURE DATA





















REVISIONS			
REV.	DATE	BY	DESCRIPTION
0	01/15/25	PD	ISSUED FOR PERMIT FILING

DENVER EXPANSION PROJECT - SCOTT CITY TO DENVER PIPELINE			
ONEOK t: +1 (918) 588-7000 ONEOK Plaza 100 West Fifth Street Tulsa, OK 74103, USA		 EXP Energy Services Inc. t: +1 (713) 439-3600 f: +1 (713) 963-9085 11330 Clay Road, Suite 550 Houston, TX 77041, USA	
DRAWN BY:		PD	DATE: 01/15/25
CHECKED BY:		DS	SCALE: 1" = 100' (PRINTED AT 24"x36")
APPROVED BY:		SS	SHEET: 9 OF 14

EROSION AND SEDIMENT CONTROL PLAN CITY OF AURORA ADAMS COUNTY, COLORADO FROM STA. 322+00 TO STA 368+00	
DWG. NUMBER:	1001-02-005-008
REVISION:	0



CONTROL MEASURE NOTES	
(VTC)	AASHTO #1 ROCK CONSTRUCTION ENTRANCE
(IP)	INLET PROTECTION
(RR)	RIPRAP
(SF)	SILT FENCE
(CD)	CHECK DAM
(ECB)	EROSION CONTROL BLANKET INSTALLATION
(SID)	SLOPE INTERCEPT DITCH
(CM)	CONSTRUCTION MARKER
(SM)	SEED AND MULCH
(LOC)	LIMITS OF CONSTRUCTION (SEE PROPOSED EASEMENT BOUNDARY / TEMPORARY WORKSPACE BOUNDARY BELOW)
(1) ATWS WILL HAVE RESTRICTED USE (NO TOP SOIL STORAGE, HAZARDOUS MATERIAL STORAGE, OR REFUELING WILL OCCUR).	

ENVIRONMENTAL NOTES / LEGEND	
(1) ENVIRONMENTAL EXCLUSION AREAS WILL BE MARKED BY EXCLUSION FENCING AND SIGNAGE.	
 PROPOSED CENTERLINE	 WETLAND
 PROPOSED EASEMENT BOUNDARY	 STREAM
 TEMPORARY WORKSPACE BOUNDARY	 FOREIGN PIPELINE
 ADDITIONAL TEMPORARY WORKSPACE	 OTHER UTILITY
 CONSTRUCTION MARKER	 FLOODPLAIN
 SLOPE INTERCEPT DITCH	 PROPERTY BOUNDARY
 SILT FENCE	 SECTION BOUNDARY
 BORE ENTRY/EXIT	 TOWNSHIP BOUNDARY
 ACCESS ROAD	 COUNTY BOUNDARY
	 CITY OF AURORA
	
TRANSVERSE MERCATOR, NAD 1983 BLM ZONE 13N, U.S. FOOT	

BILL OF MATERIALS

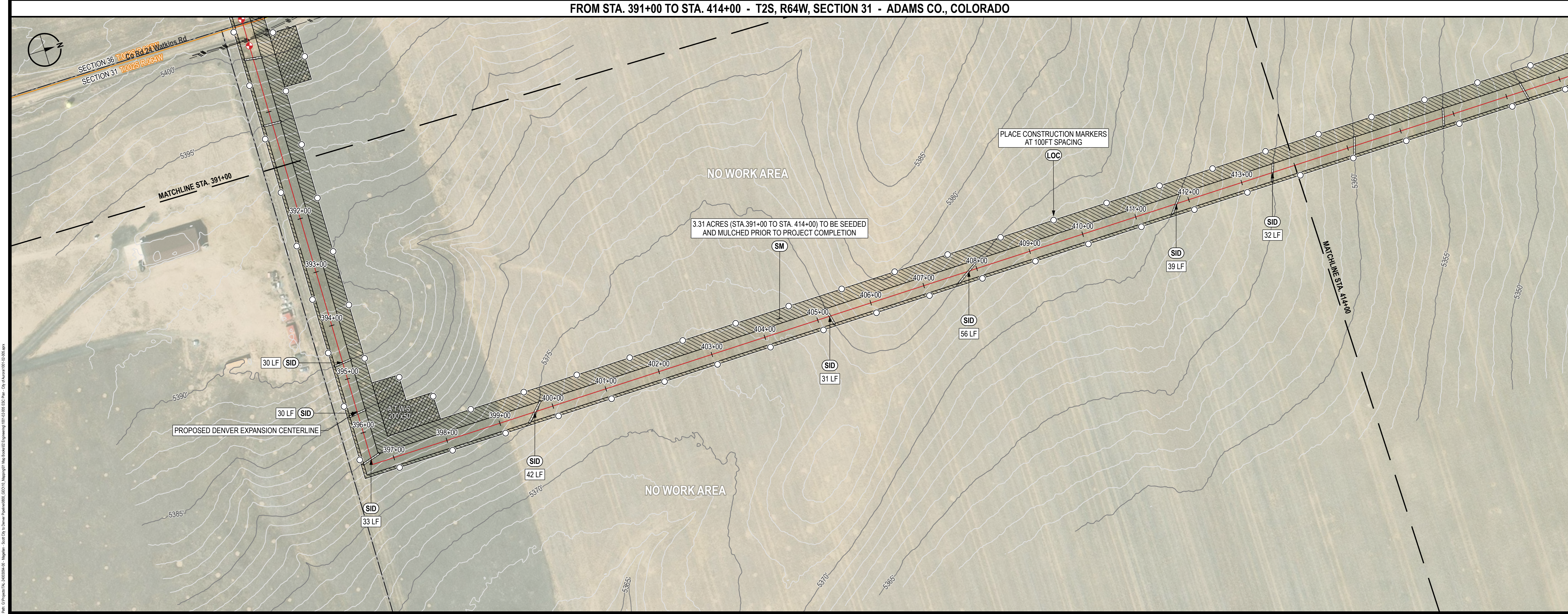
REFERENCE DRAWINGS		
REF.	DWG. NUMBER	DWG. TITLE


CP FEATURE DATA

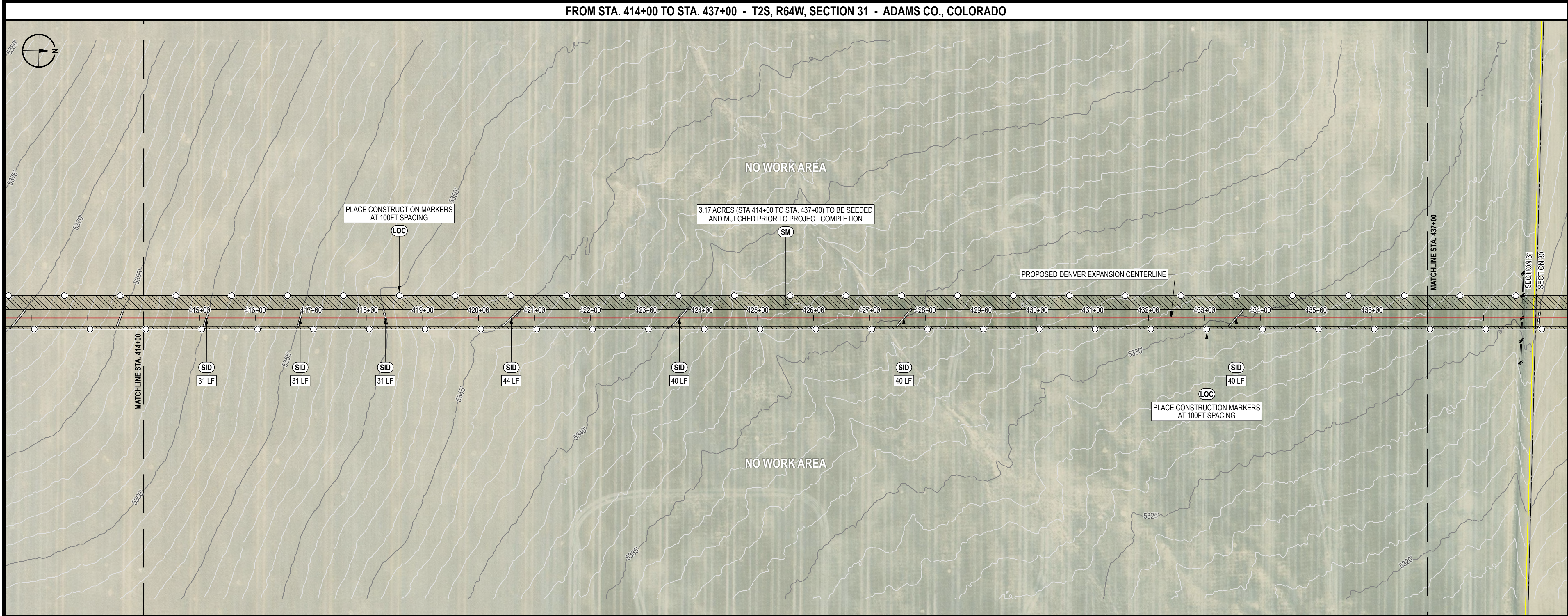
REVISIONS			
REV.	DATE	BY	DESCRIPTION
0	01/15/25	PD	ISSUED FOR PERMIT FILING

CP FEATURE DATA	





















EROSION AND SEDIMENT CONTROL PLAN			
CITY OF AURORA			
ADAMS COUNTY, COLORADO			
FROM STA. 368+00 TO STA 414+00			
DWG. NUMBER:	1001-02-005-009	REVISION:	0



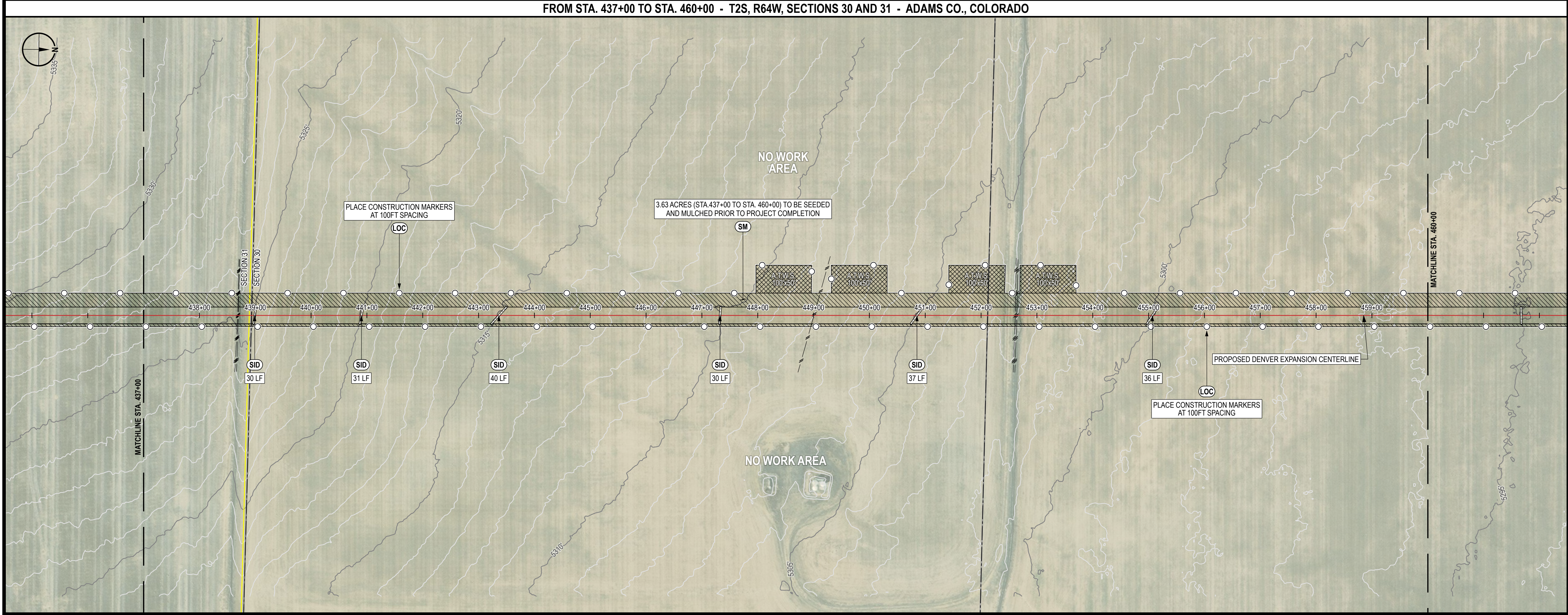
DENVER EXPANSION PROJECT - SCOTT CITY TO DENVER PIPELINE			
ONEOK t: +1 (918) 588-7000 ONEOK Plaza 100 West Fifth Street Tulsa, OK 74103, USA		 MAGELLAN SPEECH COMPANY, L.P. t: +1 (713) 439-3600 f: +1 (713) 963-9085 11330 Clay Road, Suite 550 Houston, TX 77041, USA	
DRAWN BY:		PD	DATE: 01/15/25
CHECKED BY:		DS	SCALE: 1" = 100' (PRINTED AT 24"x36")
APPROVED BY:		SS	SHEET: 10 OF 14



CONTROL MEASURE NOTES	
(VTC)	AASHTO #1 ROCK CONSTRUCTION ENTRANCE
(IP)	INLET PROTECTION
(RR)	RIPRAP
(SF)	SILT FENCE
(CD)	CHECK DAM
(ECB)	EROSION CONTROL BLANKET INSTALLATION
(SID)	SLOPE INTERCEPT DITCH
(CM)	CONSTRUCTION MARKER
(SM)	SEED AND MULCH
(LOC)	LIMITS OF CONSTRUCTION (SEE PROPOSED EASEMENT BOUNDARY / TEMPORARY WORKSPACE BOUNDARY BELOW)
(1) ATWS WILL HAVE RESTRICTED USE (NO TOP SOIL STORAGE, HAZARDOUS MATERIAL STORAGE, OR REFUELING WILL OCCUR).	

ENVIRONMENTAL NOTES / LEGEND	
(1) ENVIRONMENTAL EXCLUSION AREAS WILL BE MARKED BY EXCLUSION FENCING AND SIGNAGE.	
 PROPOSED CENTERLINE	 WETLAND
 PROPOSED EASEMENT BOUNDARY	 STREAM
 TEMPORARY WORKSPACE BOUNDARY	 FOREIGN PIPELINE
 ADDITIONAL TEMPORARY WORKSPACE	 OTHER UTILITY
 CONSTRUCTION MARKER	 FLOODPLAIN
 SLOPE INTERCEPT DITCH	 PROPERTY BOUNDARY
 SILT FENCE	 SECTION BOUNDARY
 BORE ENTRY/EXIT	 TOWNSHIP BOUNDARY
 ACCESS ROAD	 COUNTY BOUNDARY
	 CITY OF AURORA
	
TRANSVERSE MERCATOR, NAD 1983 BLM ZONE 13N, U.S. FOOT	



BILL OF MATERIALS	



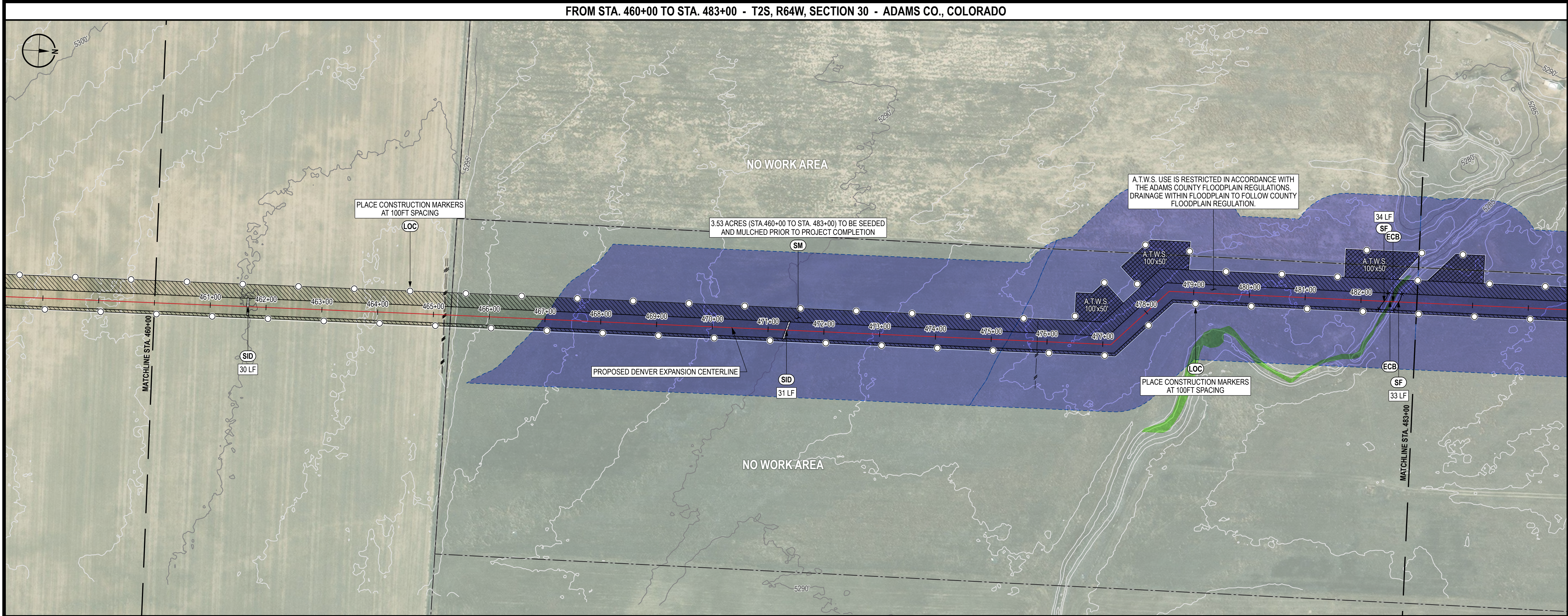
REFERENCE DRAWINGS		
REF.	DWG. NUMBER	DWG. TITLE

CP FEATURE DATA	

REVISIONS			
REV.	DATE	BY	DESCRIPTION
0	01/15/25	PD	ISSUED FOR PERMIT FILING

DENVER EXPANSION PROJECT - SCOTT CITY TO DENVER PIPELINE			
<div>ONEOK t: +1 (918) 588-7000 ONEOK Plaza 100 West Fifth Street Tulsa, OK 74103, USA</div>		<div> MAGELLAN EXP Energy Services Inc. t: +1 (713) 439-3600 f: +1 (713) 963-9085 11330 Clay Road, Suite 550 Houston, TX 77041, USA</div>	<div></div>
DRAWN BY:		PD	DATE: 01/15/25
CHECKED BY:		DS	SCALE: 1" = 100' (PRINTED AT 24"x36")
APPROVED BY:		SS	SHEET: 11 OF 14

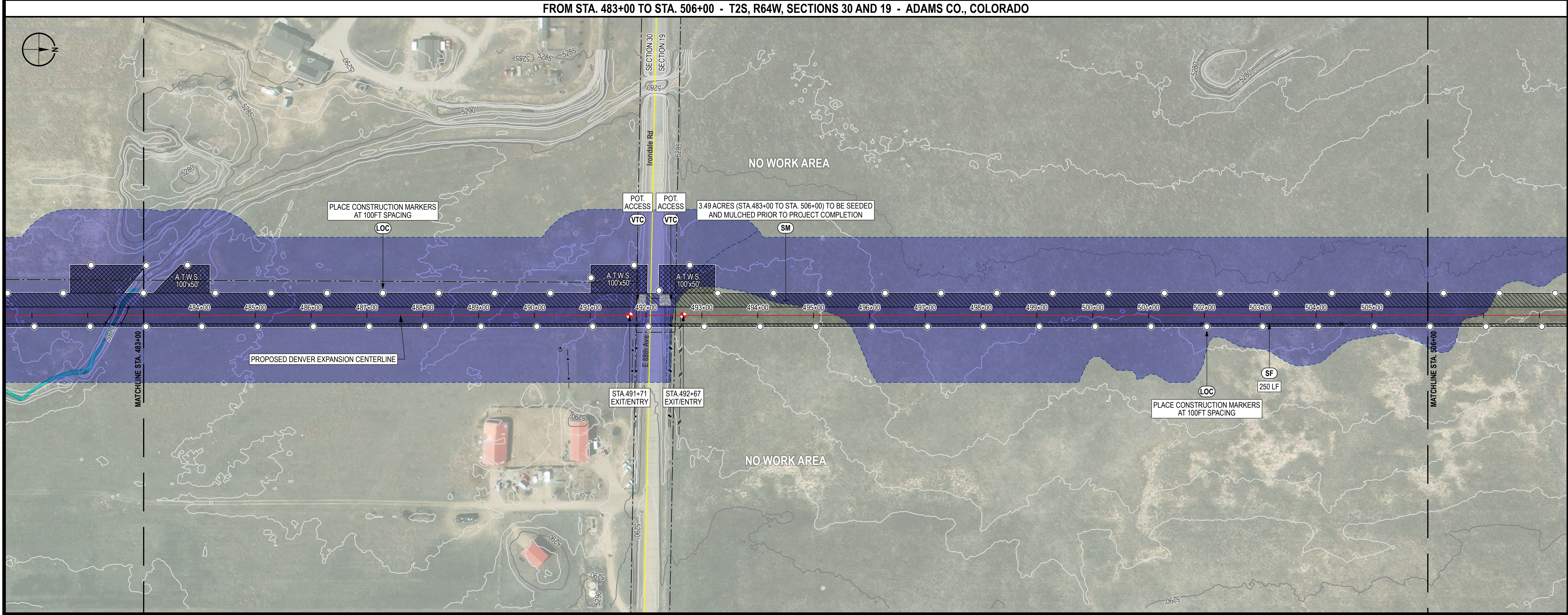
EROSION AND SEDIMENT CONTROL PLAN	
CITY OF AURORA	
ADAMS COUNTY, COLORADO	
FROM STA. 414+00 TO STA 460+00	
DWG. NUMBER:	1001-02-005-0010
REVISION:	0





CONTROL MEASURE NOTES	
(VTC)	AASHTO #1 ROCK CONSTRUCTION ENTRANCE
(IP)	INLET PROTECTION
(RR)	RIPRAP
(SF)	SILT FENCE
(CD)	CHECK DAM
(ECB)	EROSION CONTROL BLANKET INSTALLATION
(SID)	SLOPE INTERCEPT DITCH
(CM)	CONSTRUCTION MARKER
(SM)	SEED AND MULCH
(LOC)	LIMITS OF CONSTRUCTION (SEE PROPOSED EASEMENT BOUNDARY / TEMPORARY WORKSPACE BOUNDARY BELOW)
(1) ATWS WILL HAVE RESTRICTED USE (NO TOP SOIL STORAGE, HAZARDOUS MATERIAL STORAGE, OR REFUELING WILL OCCUR).	

ENVIRONMENTAL NOTES / LEGEND	
(1) ENVIRONMENTAL EXCLUSION AREAS WILL BE MARKED BY EXCLUSION FENCING AND SIGNAGE.	
	PROPOSED CENTERLINE
	PROPOSED EASEMENT BOUNDARY
	TEMPORARY WORKSPACE BOUNDARY
	ADDITIONAL TEMPORARY WORKSPACE
	CONSTRUCTION MARKER
	SLOPE INTERCEPT DITCH
	SILT FENCE
	BORE ENTRY/EXIT
	ACCESS ROAD
	WETLAND
	STREAM
	FOREIGN PIPELINE
	OTHER UTILITY
	FLOODPLAIN
	PROPERTY BOUNDARY
	SECTION BOUNDARY
	TOWNSHIP BOUNDARY
	COUNTY BOUNDARY
	CITY OF AURORA
TRANSVERSE MERCATOR, NAD 1983 BLM ZONE 13N, U.S. FOOT	

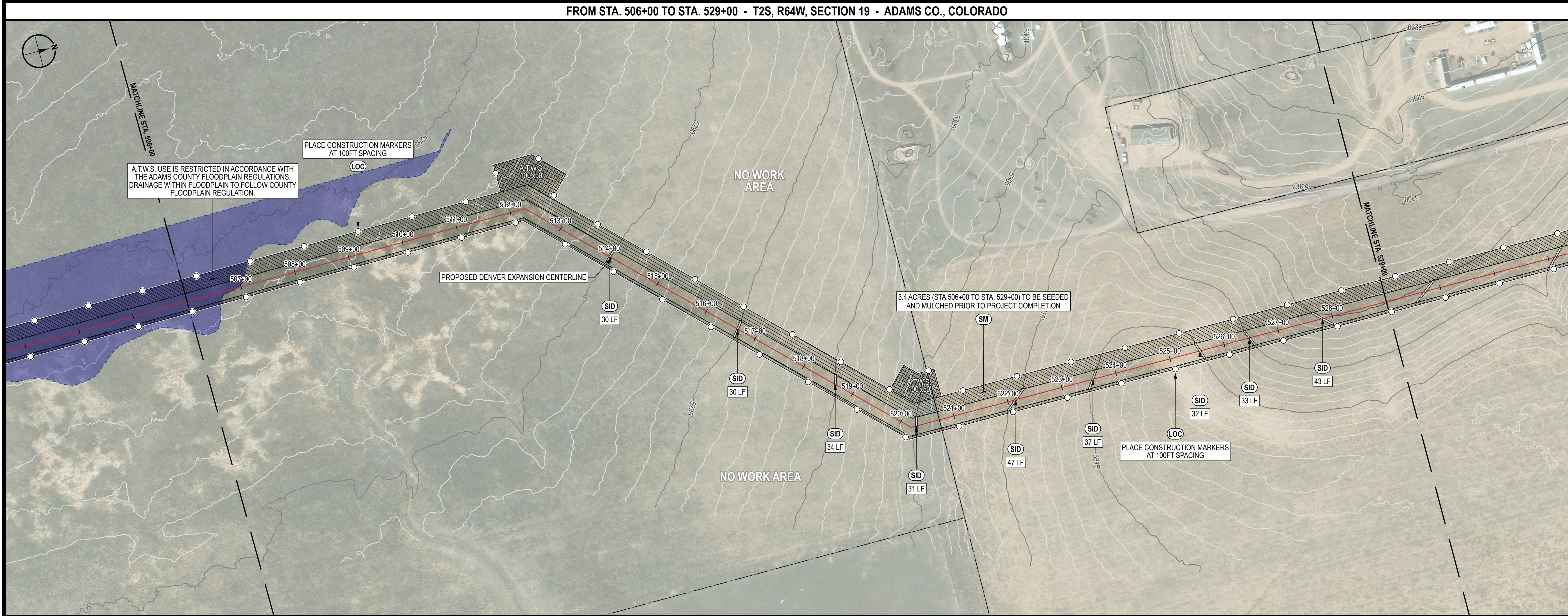
BILL OF MATERIALS	



REFERENCE DRAWINGS		
REF.	DWG. NUMBER	DWG. TITLE
CP FEATURE DATA		

DENVER EXPANSION PROJECT - SCOTT CITY TO DENVER PIPELINE			
<div>ONEOK</div> <div>t: +1 (918) 588-7000</div> <div>ONEOK Plaza</div> <div>100 West Fifth Street</div> <div>Tulsa, OK 74103, USA</div>		<div>MAGELLAN</div> <div>EXP Energy Services Inc.</div> <div>t: +1 (713) 439-3600</div> <div>f: +1 (713) 963-9085</div> <div>11330 Clay Road, Suite 550</div> <div>Houston, TX 77041, USA</div>	<div>exp.</div>
DRAWN BY:		PD	DATE: 01/15/25
CHECKED BY:		DS	SCALE: 1" = 100' (PRINTED AT 24"x36")
APPROVED BY:		SS	SHEET: 12 OF 14

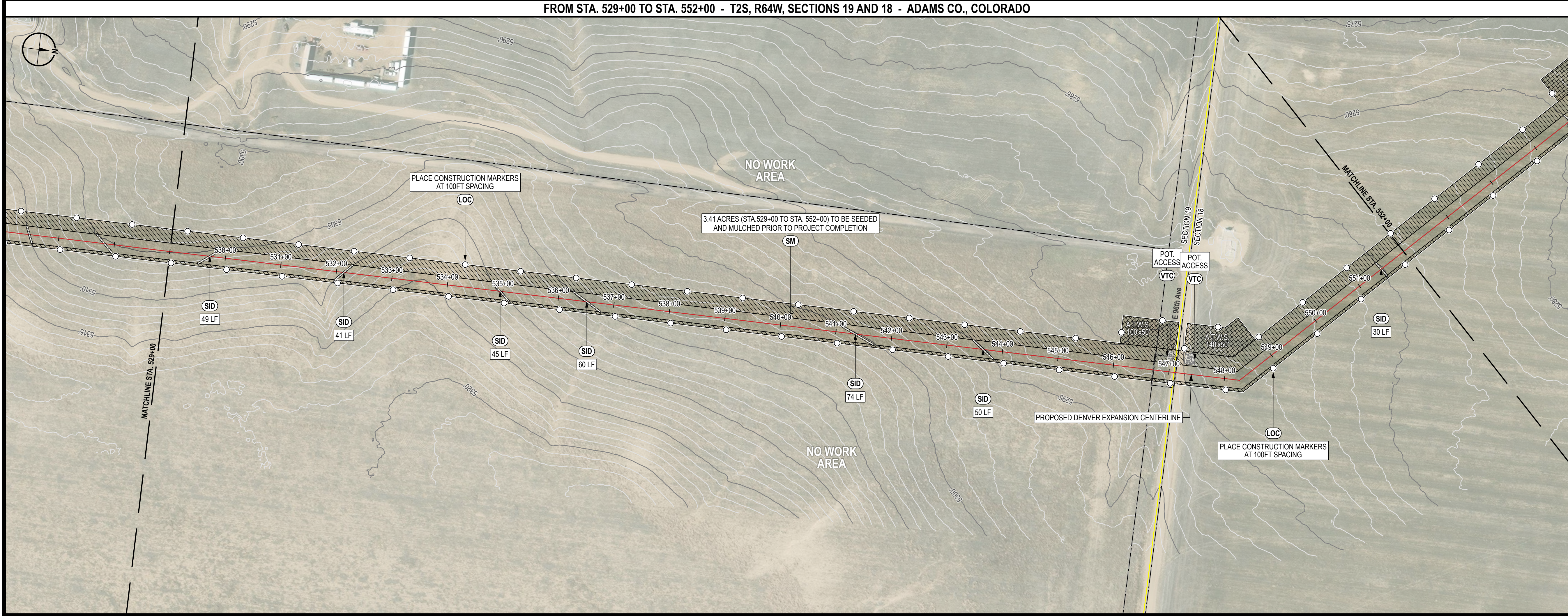
EROSION AND SEDIMENT CONTROL PLAN	
CITY OF AURORA	
ADAMS COUNTY, COLORADO	
FROM STA. 460+00 TO STA 506+00	
DWG. NUMBER:	1001-02-005-0011
REVISION:	0



CONTROL MEASURE NOTES	
(VTC)	AASHTO #1 ROCK CONSTRUCTION ENTRANCE
(IP)	INLET PROTECTION
(RR)	RIPRAP
(SF)	SILT FENCE
(CD)	CHECK DAM
(ECB)	EROSION CONTROL BLANKET INSTALLATION
(SID)	SLOPE INTERCEPT DITCH
(CM)	CONSTRUCTION MARKER
(SM)	SEED AND MULCH
(LOC)	LIMITS OF CONSTRUCTION (SEE PROPOSED EASEMENT BOUNDARY / TEMPORARY WORKSPACE BOUNDARY BELOW)
(1) ATWS WILL HAVE RESTRICTED USE (NO TOP SOIL STORAGE, HAZARDOUS MATERIAL STORAGE, OR REFUELING WILL OCCUR).	

ENVIRONMENTAL NOTES / LEGEND	
(1) ENVIRONMENTAL EXCLUSION AREAS WILL BE MARKED BY EXCLUSION FENCING AND SIGNAGE.	
	PROPOSED CENTERLINE
	PROPOSED EASEMENT BOUNDARY
	TEMPORARY WORKSPACE BOUNDARY
	ADDITIONAL TEMPORARY WORKSPACE
	CONSTRUCTION MARKER
	SLOPE INTERCEPT DITCH
	SILT FENCE
	BORE ENTRY/EXIT
	ACCESS ROAD
	WETLAND
	STREAM
	FOREIGN PIPELINE
	OTHER UTILITY
	FLOODPLAIN
	PROPERTY BOUNDARY
	SECTION BOUNDARY
	TOWNSHIP BOUNDARY
	COUNTY BOUNDARY
	CITY OF AURORA
TRANSVERSE MERCATOR, NAD 1983 BLM ZONE 13N, U.S. FOOT	


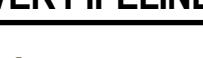
BILL OF MATERIALS	



REFERENCE DRAWINGS		
REF.	DWG. NUMBER	DWG. TITLE

CP FEATURE DATA	

REVISIONS			
REV.	DATE	BY	DESCRIPTION
0	01/15/25	PD	ISSUED FOR PERMIT FILING

DENVER EXPANSION PROJECT - SCOTT CITY TO DENVER PIPELINE			
ONEOK t: +1 (918) 588-7000 ONEOK Plaza 100 West Fifth Street Tulsa, OK 74103, USA		 MAGELLAN EXP Energy Services Inc. t: +1 (713) 439-3600 f: +1 (713) 963-9085 11330 Clay Road, Suite 550 Houston, TX 77041, USA	
DRAWN BY:		PD	DATE: 01/15/25
CHECKED BY:		DS	SCALE: 1" = 100' (PRINTED AT 24"x36")
APPROVED BY:		SS	SHEET: 13 OF 14

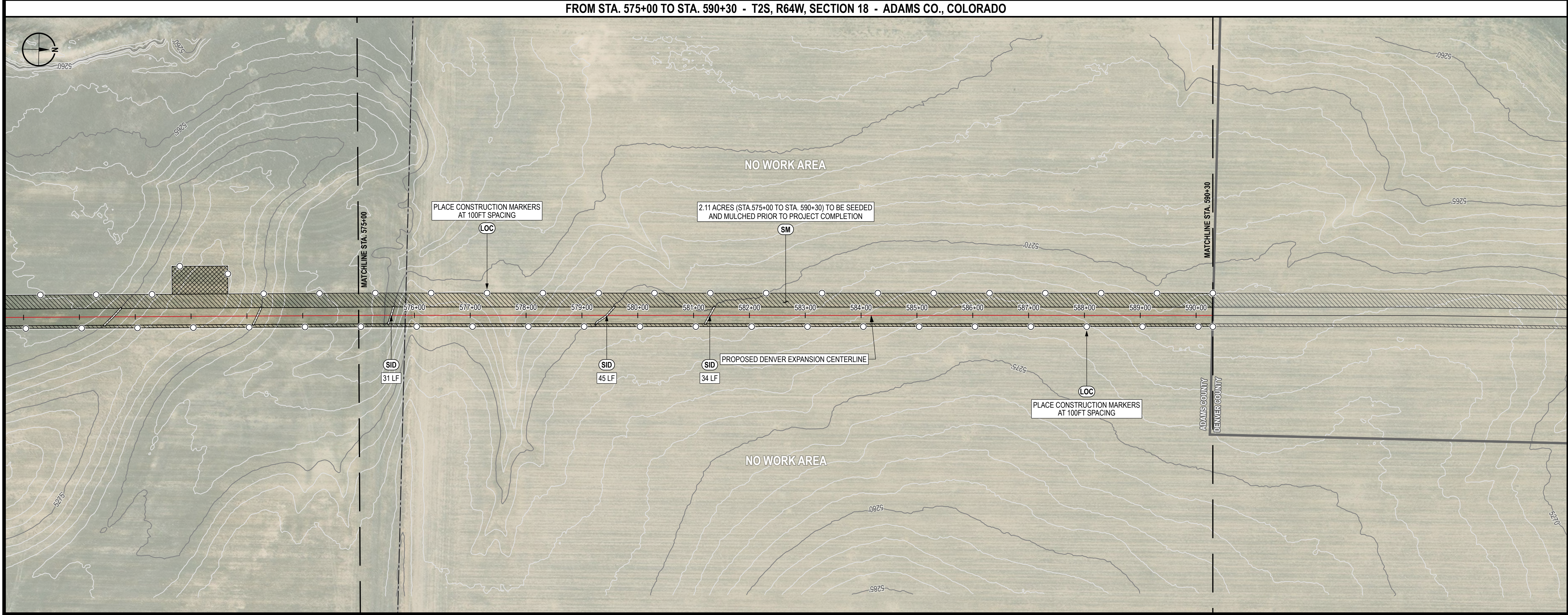
EROSION AND SEDIMENT CONTROL PLAN	
CITY OF AURORA	
ADAMS COUNTY, COLORADO	
FROM STA. 506+00 TO STA 552+00	
DWG. NUMBER:	1001-02-005-0012
REVISION:	0



CONTROL MEASURE NOTES	
(VTC)	AASHTO #1 ROCK CONSTRUCTION ENTRANCE
(IP)	INLET PROTECTION
(RR)	RIPRAP
(SF)	SILT FENCE
(CD)	CHECK DAM
(ECB)	EROSION CONTROL BLANKET INSTALLATION
(SID)	SLOPE INTERCEPT DITCH
(CM)	CONSTRUCTION MARKER
(SM)	SEED AND MULCH
(LOC)	LIMITS OF CONSTRUCTION (SEE PROPOSED EASEMENT BOUNDARY / TEMPORARY WORKSPACE BOUNDARY BELOW)
(1) ATWS WILL HAVE RESTRICTED USE (NO TOP SOIL STORAGE, HAZARDOUS MATERIAL STORAGE, OR REFUELING WILL OCCUR).	

ENVIRONMENTAL NOTES / LEGEND	
(1) ENVIRONMENTAL EXCLUSION AREAS WILL BE MARKED BY EXCLUSION FENCING AND SIGNAGE.	
PROPOSED CENTERLINE	WETLAND
PROPOSED EASEMENT BOUNDARY	STREAM
TEMPORARY WORKSPACE BOUNDARY	FOREIGN PIPELINE
ADDITIONAL TEMPORARY WORKSPACE	OTHER UTILITY
CONSTRUCTION MARKER	FLOODPLAIN
SLOPE INTERCEPT DITCH	PROPERTY BOUNDARY
SILT FENCE	SECTION BOUNDARY
BORE ENTRY/EXIT	TOWNSHIP BOUNDARY
ACCESS ROAD	COUNTY BOUNDARY
	CITY OF AURORA
0 100 200 400 US FEET	
TRANSVERSE MERCATOR, NAD 1983 BLM ZONE 13N, U.S. FOOT	

BILL OF MATERIALS	



REFERENCE DRAWINGS		
REF.	DWG. NUMBER	DWG. TITLE
CP FEATURE DATA		

REVISIONS			
REV.	DATE	BY	DESCRIPTION
0	01/15/25	PD	ISSUED FOR PERMIT FILING

DENVER EXPANSION PROJECT - SCOTT CITY TO DENVER PIPELINE			
ONEOK t: +1 (918) 588-7000 ONEOK Plaza 100 West Fifth Street Tulsa, OK 74103, USA		EXP Energy Services Inc. t: +1 (713) 439-3600 f: +1 (713) 963-9085 11330 Clay Road, Suite 550 Houston, TX 77041, USA	
DRAWN BY:		PD	DATE: 01/15/25
CHECKED BY:		DS	SCALE: 1" = 100' (PRINTED AT 24"x36")
APPROVED BY:		SS	SHEET: 14 OF 14

EROSION AND SEDIMENT CONTROL PLAN	
CITY OF AURORA	
ADAMS COUNTY, COLORADO	
FROM STA. 552+00 TO STA 590+30	
DWG. NUMBER:	1001-02-005-0013
REVISION:	0