

(Advisory Comment) The City of Aurora has revised the subdivision plat checklist (2024) to include new covenants amongst other changes and this checklist must now be followed.

(Advisory Comment) Send in the updated Title Commitment to be dated within 30 calendar days of the plat approval date (This Commitment should be submitted at the time of your final submittal of the electronic Plat for recording.) per COA 2024 Subdivision Plat Checklist Item 19.b.
(Advisory Comment) Provide statement of authority for person signing on behalf of the entity named in the title commitment.

(Advisory Comment) Send in the Certificate of Taxes Due show they are paid in full up to and through the plat approval date of recording. Obtained from the County Treasurer's office (This Certificate of Taxes should be submitted no later than your second submittal of the plat.) per COA 2024 Subdivision Plat Checklist Item #19.a.

(Advisory Comment) Be advised - sometimes the margins or scale factor may not match the County or City standards as stated in the Subdivision Plat Checklist. If any of these factors are misaligned or scale does not match the drawing information, then this may cause the plat to be sent back and corrected and thus adding time to your submittal. And in turn, you may need to update the Title Commitment to bring it within the 30-day time limit. Please check these items before sending the plat in for recording.

Send in the State Monument Records for the aliquot corners used in the plat per COA 2024 Subdivision Plat Checklist Item #19.e.

(Advisory Comment): All missing reception numbers will need to be inserted prior to plat acceptance. (Typical)

DEDICATION

KNOW ALL PEOPLE BY THESE PRESENTS THAT THE UNDERSIGNED WARRANT THEY ARE THE OWNERS OF A PARCEL OF LAND BEING A PORTION OF TRACT E, THE AURORA HIGHLANDS SUBDIVISION FILING NO. 1 AS RECORDED AT RECEPTION NO. 2019000089309 IN THE OFFICIAL RECORDS OF THE CLERK AND RECORDER, COUNTY OF ADAMS, STATE OF COLORADO, SITUATED IN THE SOUTHEAST QUARTER OF SECTION 30, TOWNSHIP 3 SOUTH, RANGE 65 WEST, OF THE SIXTH PRINCIPAL MERIDIAN, CITY OF AURORA, COUNTY OF ADAMS, STATE OF COLORADO, MORE PARTICULARLY DESCRIBED AS FOLLOWS:

LEGAL DESCRIPTION CONTINUED ON SHEET 2.

HAVE LAID OUT, PLATTED, AND SUBDIVIDED THE SAME INTO LOTS, BLOCKS AND TRACTS AS SHOWN ON THIS PLAT UNDER THE NAME AND STYLE OF THE AURORA HIGHLANDS SUBDIVISION FILING NO. 33, AND BY THESE PRESENTS DO HEREBY DEDICATE TO THE CITY OF AURORA, COLORADO, FOR THE PERPETUAL USE OF THE PUBLIC, THE STREETS AND EASEMENTS AS SHOWN HEREON AND NOT PREVIOUSLY DEDICATED TO THE PUBLIC.

COVENANTS

THE UNDERSIGNED OWNER, FOR THEMSELVES, THEIR HEIRS, SUCCESSORS AND ASSIGNS, COVENANT AND AGREE WITH THE CITY OF AURORA;

NO STRUCTURE CONSTRUCTED ON ANY PORTION OF THE PLATTED LAND SHOWN HEREIN SHALL BE OCCUPIED OR USED UNLESS AND UNTIL ALL PUBLIC IMPROVEMENTS, AS DEFINED BY CHAPTER 146 OF THE CITY CODE OF AURORA, COLORADO, ARE IN PLACE AND ACCEPTED BY THE CITY OR CASH FUNDS OR OTHER SECURITY FOR THE SAME ARE ESCROWED WITH THE CITY OF AURORA AND A CERTIFICATE OF OCCUPANCY HAS BEEN ISSUED BY THE CITY;

ALL ELECTRICAL, COMMUNITY UTILITY LINES AND SERVICES, AND STREET LIGHTING CIRCUITS, EXCEPT AS PROVIDED IN SECTION 126–505 OF THE CITY CODE AS THE SAME MAY BE AMENDED FROM TIME TO TIME, SHALL BE INSTALLED UNDERGROUND;

ALL CROSSINGS OR ENCROACHMENTS, INCLUDING BUT NOT LIMITED, TO PRIVATE LANDSCAPE IRRIGATION SYSTEMS, UNDERDRAINS, OR PRIVATE UTILITIES INTO EASEMENTS OWNED BY THE CITY OF AURORA ARE ACKNOWLEDGED BY THE UNDERSIGNED AS BEING SUBJECT TO THE CITY OF AURORA'S USE AND OCCUPANCY OF SAID EASEMENTS AND RIGHTS–OF–WAY. THE UNDERSIGNED, THEIR SUCCESSORS AND ASSIGNS, HEREBY AGREE TO INDEMNIFY AND HOLD HARMLESS THE CITY OF AURORA FOR ANY LOSS, DAMAGE, OR REPAIR TO PRIVATE LANDSCAPE IRRIGATION SYSTEMS, UNDERDRAINS, OR PRIVATE UTILITIES THAT MAY RESULT FROM THE CITY OF AURORA'S USE AND OCCUPANCY OR EXERCISE OF ITS RIGHTS IN SAID EASEMENTS AND RIGHTS OF WAY. THE UNDERSIGNED, ITS SUCCESSORS AND ASSIGNS, FURTHER AGREES TO REMOVE, REPAIR, REPLACE, RELOCATE, MODIFY, OR OTHERWISE ADJUST SAID PRIVATE LANDSCAPE IRRIGATION SYSTEMS, UNDERDRAINS, PRIVATE DETENTION POND AND DRAINAGE FEATURES, OR PRIVATE UTILITIES UPON REQUEST FROM THE CITY OF AURORA AND AT NO EXPENSE TO THE CITY OF AURORA.

CITY OF AURORA APPROVALS

THE FOREGOING INSTRUMENT IS APPROVED FOR FILING AND CONVEYANCE OF STREETS AND EASEMENTS, AS SHOWN HEREON AND IS ACCEPTED BY THE CITY OF AURORA, COLORADO, THIS DAY OF AD, SUBJECT TO THE CONDITION THAT THE CITY SHALL UNDERTAKE MAINTENANCE OF ANY SUCH STREETS ONLY AFTER CONSTRUCTION HAS BEEN COMPLETED BY THE SUBDIVIDER TO CITY OF AURORA SPECIFICATIONS.

CITY ENGINEER

DATE

PLANNING DIRECTOR

DATE

New Covenant language added per the new cheklist.

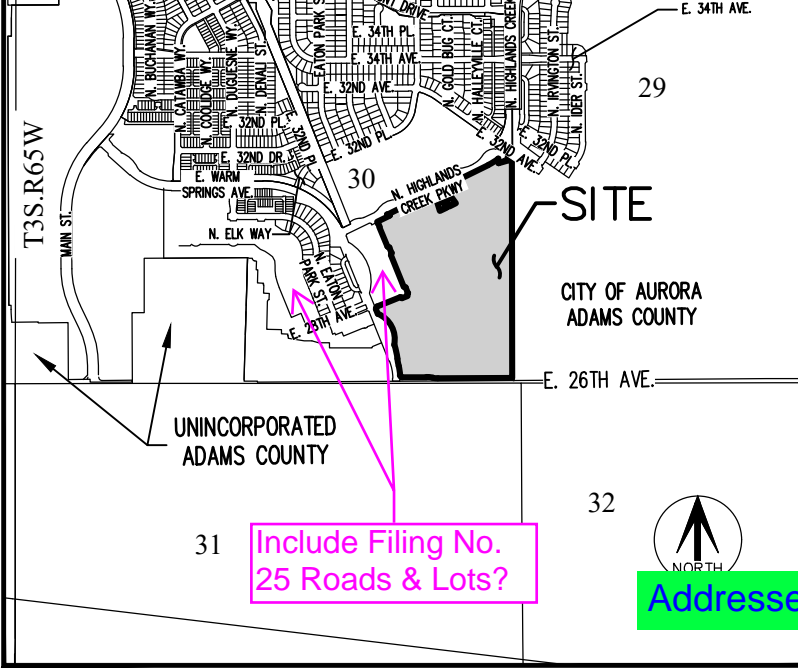
An updated titel commitmnet will be ordered whne we get closer to this Plat recording

Tax certs will be ordered whne we get closer to this Plat recording

Margins were checked.

Monument records will be sent in with this submittal

Comment Noted. Thank You!



VICINITY MAP

SCALE 1" = 2000'

SHEET INDEX

| | |
|-------------|----------------------------------|
| SHEET 1 | COVER SHEET |
| SHEET 2 | LEGAL DESCRIPTION, GENERAL NOTES |
| SHEET 3 | OVERALL BOUNDARY, |
| SHEETS 4–12 | LOT DETAILS |
| SHEET 13 | LINE AND CURVE TABLES |

AURORA HIGHLANDS, LLC, A NEVADA LIMITED LIABILITY COMPANY

BY: CGF MANAGEMENT, INC., A NEVADA CORPORATION

BY: _____

NAME: _____

IT'S: _____

STATE OF _____)

COUNTY OF _____)SS

THE FOREGOING INSTRUMENT WAS ACKNOWLEDGED BEFORE ME THIS DAY OF

20 AD. BY _____

AS _____ OF CGF MANAGEMENT, INC., A NEVADA CORPORATION, MANAGER OF AURORA HIGHLANDS, LLC, A NEVADA LIMITED LIABILITY COMPANY

WITNESS MY HAND AND OFFICIAL SEAL

NOTARY PUBLIC

MY COMMISSION EXPIRES: _____

SURVEYOR'S CERTIFICATE:

I HEREBY CERTIFY I WAS IN RESPONSIBLE CHARGE OF THE SURVEY WORK USED IN THE PREPARATION OF THIS PLAT; THE POSITIONS OF THE PLATTED POINTS SHOWN HEREON HAVE AN ACCURACY OF NOT LESS THAN ONE (1) FOOT IN TEN THOUSAND (10,000) FEET PRIOR TO ADJUSTMENTS, AND ALL BOUNDARY MONUMENTS AND CONTROL CORNERS SHOWN DESCRIBED ON

I FURTHER CERTIFY THAT THE INFORMATION CONTAINED HEREIN IS ACCURATE AND IN ACCORDANCE WITH APPLICABLE STANDARDS OF PRACTICE TO MY KNOWLEDGE, INFORMATION AND BELIEF. THIS CERTIFICATION IS NOT A GUARANTY OR WARRANTY, EITHER EXPRESSED OR IMPLIED.

BRADY J. MOORHEAD, LICENSED PROFESSIONAL LAND SURVEYOR
COLORADO P.L.S. NO. 38668
FOR AND ON BEHALF OF AZTEC CONSULTANTS, INC.

NOTICE: ACCORDING TO COLORADO LAW YOU MUST COMMENCE ANY LEGAL ACTION BASED UPON ANY DEFECT IN THIS SURVEY WITHIN THREE YEARS AFTER YOU FIRST DISCOVER SUCH DEFECT. IN NO EVENT MAY ANY ACTION BASED UPON ANY DEFECT IN THIS SURVEY BE COMMENCED MORE THAN TEN YEARS FROM THE DATE OF THE CERTIFICATION SHOWN HEREON.

AZTEC
CONSULTANTS, INC.

300 East Mineral Ave., Suite 1
Littleton, Colorado 80122
Phone: (303) 713-1898
Fax: (303) 713-1897
www.aztecconsultants.com

AzTec Proj. No.: 24224-23

Drawn By: RBA

DATE OF PREPARATION: 05/31/2024

SCALE: N/A

SHEET 1 OF 13

THE AURORA HIGHLANDS SUBDIVISION FILING NO. 33
A RESUBDIVISION OF A PORTION OF TRACT E, THE AURORA HIGHLANDS SUBDIVISION FILING NO. 1
SITUATED IN THE SOUTHEAST QUARTER OF SECTION 30, TOWNSHIP 3 SOUTH, RANGE 65 WEST OF THE SIXTH PRINCIPAL MERIDIAN,
CITY OF AURORA, COUNTY OF ADAMS, STATE OF COLORADO
SHEET 2 OF 13

LEGAL DESCRIPTION – CONT'D

COMMENCING AT THE SOUTHEAST CORNER OF SAID SECTION 30, WHENCE THE SOUTH LINE OF SAID SOUTHEAST QUARTER BEARS SOUTH 89°37'56" WEST, A DISTANCE OF 2653.23, ALL BEARINGS HEREIN ARE REFERENCED TO THE **Addressed** **00°08'27" ? Graphics**

THENCE ALONG THE EAST LINE OF SAID SOUTHEAST QUARTER, NORTH 00°07'18" WEST, A DISTANCE OF 57.00 FEET TO THE **Addressed** **as recorded in special warranty deed at reception number ?**

THENCE ALONG SAID **Addressed** NORTHERLY RIGHT-OF-WAY THE FOLLOWING FOUR (4) COURSES;

1. DEPARTING SAID EAST LINE, SOUTH 89°37'56" WEST, A DISTANCE OF 774.70 FEET TO THE BEGINNING OF A TANGENT CURVE CONCAVE NORTHERLY HAVING A RADIUS OF 276.00 FEET;
2. WESTERLY ALONG SAID CURVE THROUGH A CENTRAL ANGLE OF 11°28'42", AN ARC LENGTH OF 55.29 FEET TO THE BEGINNING OF A REVERSE CURVE CONCAVE SOUTHERLY HAVING A RADIUS OF 324.00 FEET;
3. WESTERLY ALONG SAID CURVE THROUGH A CENTRAL ANGLE OF 11°28'42", AN ARC LENGTH OF 64.91 FEET;
4. TANGENT TO SAID CURVE, SOUTH 89°37'56" WEST, A DISTANCE OF 275.29 FEET TO THE EASTERLY BOUNDARY OF THE AURORA HIGHLANDS SUBDIVISION FILING NO. 9 AS RECORDED AT RECEPTION NO. 2023000042190 IN SAID RECORDS;

THENCE ALONG SAID EASTERLY BOUNDARY THE FOLLOWING SIX (6) COURSES;

1. NORTH 00°30'57" WEST, A DISTANCE OF 3.07 FEET TO THE BEGINNING OF A NON-TANGENT CURVE CONCAVE WESTERLY HAVING A RADIUS OF 558.00 FEET, THE RADIUS POINT OF SAID CURVE BEARS SOUTH 88°30'03" WEST;
2. NORTHERLY ALONG SAID CURVE THROUGH A CENTRAL ANGLE OF 12°00'13", AN ARC LENGTH OF 116.90 FEET TO THE BEGINNING OF A REVERSE CURVE CONCAVE EASTERLY HAVING A RADIUS OF 767.50 FEET;
3. NORTHERLY ALONG SAID CURVE THROUGH A CENTRAL ANGLE OF 05°45'23", AN ARC LENGTH OF 77.11 FEET TO THE BEGINNING OF A REVERSE CURVE CONCAVE WESTERLY HAVING A RADIUS OF 913.50 FEET;
4. NORTHERLY ALONG SAID CURVE THROUGH A CENTRAL ANGLE OF 09°14'41", AN ARC LENGTH OF 147.40 FEET TO THE BEGINNING OF A NON-TANGENT CURVE CONCAVE SOUTHWESTERLY HAVING A RADIUS OF 285.50 FEET, THE RADIUS POINT OF SAID CURVE BEARS NORTH 77°51'59" WEST;
5. NORTHWESTERLY ALONG SAID CURVE THROUGH A CENTRAL ANGLE OF 79°23'14", AN ARC LENGTH OF 395.58 FEET;
6. NON-TANGENT TO SAID CURVE, NORTH 22°11'09" WEST, A DISTANCE OF 54.48 FEET TO THE BEGINNING OF A TANGENT CURVE CONCAVE EASTERLY HAVING A RADIUS OF 20.00 FEET;

THENCE DEPARTING SAID EASTERLY BOUNDARY, NORTHEASTERLY ALONG SAID CURVE THROUGH A CENTRAL ANGLE OF 90°00'00", AN ARC LENGTH OF 31.42 FEET;

THENCE TANGENT TO SAID CURVE, NORTH 67°48'51" EAST, A DISTANCE OF 257.70 FEET TO THE BEGINNING OF A TANGENT CURVE CONCAVE SOUTHWESTERLY HAVING A RADIUS OF 15.00 FEET;

THENCE EASTERLY ALONG SAID CURVE THROUGH A CENTRAL ANGLE OF 90°00'00", AN ARC LENGTH OF 23.56 FEET;

THENCE TANGENT TO SAID CURVE, SOUTH 22°11'09" EAST, A DISTANCE OF 2.50 FEET;

THENCE NORTH 67°48'51" EAST, A DISTANCE OF 64.00 FEET;

THENCE NORTH 22°11'09" WEST, A DISTANCE OF 10.50 FEET TO THE BEGINNING OF A TANGENT CURVE CONCAVE EASTERLY HAVING A RADIUS OF 15.00 FEET;

THENCE NORTHEASTERLY ALONG SAID CURVE THROUGH A CENTRAL ANGLE OF 90°00'00", AN ARC LENGTH OF 23.56 FEET;

THENCE NON-TANGENT TO SAID CURVE, NORTH 22°11'09" WEST, A DISTANCE OF 64.00 FEET TO THE BEGINNING OF A NON-TANGENT CURVE CONCAVE NORTHEASTERLY HAVING A RADIUS OF 15.00 FEET, THE RADIUS POINT OF SAID CURVE BEARS NORTH 22°11'09" WEST;

THENCE WESTERLY ALONG SAID CURVE THROUGH A CENTRAL ANGLE OF 90°00'00", AN ARC LENGTH OF 23.56 FEET;

THENCE TANGENT TO SAID CURVE, NORTH 22°11'09" WEST, A DISTANCE OF 357.02 FEET TO THE BEGINNING OF A TANGENT CURVE CONCAVE EASTERLY HAVING A RADIUS OF 15.00 FEET;

THENCE NORTHEASTERLY ALONG SAID CURVE THROUGH A CENTRAL ANGLE OF 90°00'00", AN ARC LENGTH OF 23.56 FEET;

THENCE NON-TANGENT TO SAID CURVE, NORTH 22°11'09" WEST, A DISTANCE OF 64.00 FEET TO THE BEGINNING OF A NON-TANGENT CURVE CONCAVE NORTHEASTERLY HAVING A RADIUS OF 15.00 FEET, THE RADIUS POINT OF SAID CURVE BEARS NORTH 22°11'09" WEST;

THENCE WESTERLY ALONG SAID CURVE THROUGH A CENTRAL ANGLE OF 90°00'00", AN ARC LENGTH OF 23.56 FEET;

THENCE TANGENT TO SAID CURVE, NORTH 22°11'09" WEST, A DISTANCE OF 216.86 FEET TO THE BEGINNING OF A TANGENT CURVE CONCAVE SOUTHWESTERLY HAVING A RADIUS OF 532.00 FEET;

LEGAL DESCRIPTION – CONT'D

THENCE NORTHWESTERLY ALONG SAID CURVE THROUGH A CENTRAL ANGLE OF 03°51'51", AN ARC LENGTH OF 35.88 FEET;

THENCE TANGENT TO SAID CURVE, NORTH 26°03'00" WEST, A DISTANCE OF 22.97 FEET TO THE SOUTHEASTERLY BOUNDARY OF SAID THE AURORA HIGHLANDS SUBDIVISION FILING NO. 9;

THENCE ALONG SAID SOUTHEAST BOUNDARY THE FOLLOWING TWENTY-SEVEN (27) COURSES;

Addressed 26°03'00" WEST, A DISTANCE OF 3.50 FEET;

2. NORTH 63°57'00" EAST, A DISTANCE OF 146.01 FEET TO THE BEGINNING OF A NON-TANGENT CURVE CONCAVE NORTHEASTERLY HAVING A RADIUS OF 79.00 FEET, THE RADIUS POINT OF SAID CURVE BEARS NORTH 60°19'17" EAST;
3. NORTHWESTERLY ALONG SAID CURVE THROUGH A CENTRAL ANGLE OF 01°53'32", AN ARC LENGTH OF 2.61 FEET TO THE BEGINNING OF A REVERSE CURVE CONCAVE SOUTHERLY HAVING A RADIUS OF 20.00 FEET;
4. WESTERLY ALONG SAID CURVE THROUGH A CENTRAL ANGLE OF 88°15'49", AN ARC LENGTH OF 30.81 FEET;
5. TANGENT TO SAID CURVE, NORTH 63°57'00" EAST, A DISTANCE OF 450.43 FEET TO A POINT OF CUSP WITH A CURVE CONCAVE EASTERLY HAVING A RADIUS OF 20.00 FEET, THE RADIUS POINT OF SAID CURVE BEARS SOUTH 26°03'00" EAST;
6. SOUTHERLY ALONG SAID CURVE THROUGH A CENTRAL ANGLE OF 88°15'49", AN ARC LENGTH OF 30.81 FEET TO THE BEGINNING OF A REVERSE CURVE CONCAVE WESTERLY HAVING A RADIUS OF 79.00 FEET;
7. SOUTHERLY ALONG SAID CURVE THROUGH A CENTRAL ANGLE OF 11°45'05", AN ARC LENGTH OF 16.20 FEET;
8. NON-TANGENT TO SAID CURVE, NORTH 77°26'17" EAST, A DISTANCE OF 110.51 FEET;
9. SOUTH 17°03'42" EAST, A DISTANCE OF 149.13 FEET;
10. NORTH 63°57'00" EAST, A DISTANCE OF 75.31 FEET;
11. NORTH 29°51'50" WEST, A DISTANCE OF 94.84 FEET;
12. NORTH 26°03'00" WEST, A DISTANCE OF 97.37 FEET;
13. NORTH 63°57'00" EAST, A DISTANCE OF 46.00 FEET;
14. SOUTH 26°03'00" EAST, A DISTANCE OF 97.37 FEET;
15. SOUTH 22°14'09" EAST, A DISTANCE OF 94.84 FEET;
16. NORTH 63°57'00" EAST, A DISTANCE OF 75.31 FEET;
17. NORTH 35°02'18" WEST, A DISTANCE OF 188.82 FEET;
18. NORTH 63°57'00" EAST, A DISTANCE OF 109.72 FEET TO THE BEGINNING OF A NON-TANGENT CURVE CONCAVE NORTHEASTERLY HAVING A RADIUS OF 79.00 FEET, THE RADIUS POINT OF SAID CURVE BEARS NORTH 60°19'17" EAST;
19. NORTHWESTERLY ALONG SAID CURVE THROUGH A CENTRAL ANGLE OF 01°53'32", AN ARC LENGTH OF 2.61 FEET TO THE BEGINNING OF A REVERSE CURVE CONCAVE SOUTHERLY HAVING A RADIUS OF 20.00 FEET;
20. WESTERLY ALONG SAID CURVE THROUGH A CENTRAL ANGLE OF 88°15'49", AN ARC LENGTH OF 30.81 FEET;
21. TANGENT TO SAID CURVE, NORTH 63°57'00" EAST, A DISTANCE OF 416.93 FEET TO THE BEGINNING OF A TANGENT CURVE CONCAVE NORTHWESTERLY HAVING A RADIUS OF 585.00 FEET;
22. NORTHEASTERLY ALONG SAID CURVE THROUGH A CENTRAL ANGLE OF 12°02'25", AN ARC LENGTH OF 122.93 FEET TO A POINT OF CUSP WITH A CURVE CONCAVE EASTERLY HAVING A RADIUS OF 20.00 FEET, THE RADIUS POINT OF SAID CURVE BEARS SOUTH 38°05'25" EAST;
23. SOUTHERLY ALONG SAID CURVE THROUGH A CENTRAL ANGLE OF 83°56'13", AN ARC LENGTH OF 29.30 FEET TO THE BEGINNING OF A REVERSE CURVE CONCAVE SOUTHWESTERLY HAVING A RADIUS OF 79.00 FEET;
24. SOUTHEASTERLY ALONG SAID CURVE THROUGH A CENTRAL ANGLE OF 15°27'05", AN ARC LENGTH OF 21.30 FEET;
25. NON-TANGENT TO SAID CURVE, NORTH 73°25'27" EAST, A DISTANCE OF 110.24 FEET;
26. NORTH 16°33'24" WEST, A DISTANCE OF 42.63 FEET;
27. SOUTH 60°11'11" EAST, A DISTANCE OF 49.99 FEET TO THE EAST LINE OF SAID SOUTHEAST QUARTER OF SECTION 30;

THENCE DEPARTING SAID SOUTHEASTERLY BOUNDARY, ALONG SAID EAST LINE, SOUTH 00°08'27" EAST, A DISTANCE OF 2,282.61 FEET TO THE **POINT OF BEGINNING**.

CONTAINING AN AREA OF 57.419 ACRES, (2,501,151 SQUARE FEET), MORE OR LESS.

GENERAL NOTES:

1. RIGHT-OF-WAY FOR INGRESS AND EGRESS FOR SERVICE AND EMERGENCY VEHICLES IS GRANTED OVER, ACROSS, ON, AND THROUGH ANY AND ALL PRIVATE ROADS, WAYS, AND FIRE LANES NOW OR HEREAFTER ESTABLISHED ON THE DESCRIBED PROPERTY. THE SAME ARE HEREBY DESIGNATED AS FIRE LANES AND EMERGENCY AND SERVICE VEHICLE ROADS, AND SHALL BE POSTED "NO PARKING - FIRE LANE".
2. BEARINGS ARE BASED ON THE ASSUMED BEARING OF SOUTH 89°37'56" WEST, A DISTANCE OF 2653.23 FEET ALONG THE SOUTH LINE OF THE SOUTHEAST QUARTER OF SECTION 30, TOWNSHIP 3 SOUTH, RANGE 67 WEST OF THE 6TH P.M., BEING MONUMENTED BY A FOUND 3" BRASS CAP STAMPING ILLEGIBLE IN RANGE BOX AT THE SOUTHWEST CORNER AND A FOUND 3" BRASS CAP STAMPED "CITY OF AURORA, T3S, 1/4, 30/31, R65W, 1989, LS 16848" IN A RANGE BOX AT THE SOUTHEAST CORNER AS **Addressed**. WITH ALL BEARINGS CONTAINED HEREIN BEING RELATIVE THERETO.
3. THE EASEMENT AREA WITHIN EACH LOT OR TRACT IS TO BE CONTINUOUSLY MAINTAINED BY THE OWNER OF THE LOT OR TRACT EXCEPTING THE CITY OF AURORA FROM SUCH RESPONSIBILITY. **Standard Plat note. I do not see any 8' wide GE's.** **some are 8'?**
4. THE EASEMENT AREAS, EGRESS, AND 6' GAS EASEMENT ARE FOR THE EXCLUSIVE USE AS GAS EASEMENTS; EXCEPT OTHER UTILITIES, SERVICE WALKS, AND DRIVEWAYS MAY CROSS SAID EASEMENTS AT SUBSTANTIALLY RIGHT ANGLES.
5. DISTANCES ON THIS PLAT ARE GROUND DISTANCES EXPRESSED IN U.S. SURVEY FEET AND DECIMALS THEREOF. A U.S. SURVEY FOOT IS DEFINED AS EXACTLY 1200/3937 METERS.
6. FIRST AMERICAN TITLE INSURANCE COMPANY FILE NO. 2024 AT 5:00 P.M. WAS RELIED UPON FOR RECORD RIGHTS-OF-WAY, EASEMENT(S) AND ENCUMBRANCE(S). THIS PLAT DOES NOT REPRESENT A TITLE SEARCH BY AZTEC CONSULTANTS, INC. TO DETERMINE OWNERSHIP, RIGHT(S)-OF-WAY, EASEMENT(S), OR OTHER MATTERS OF PUBLIC RECORD. **TC will be updated when we get closer to Plat recording**
7. ANY PERSON WHO KNOWINGLY REMOVES, ALTERS OR DEFACTS ANY PUBLIC LAND SURVEY MONUMENT(S) OR LAND BOUNDARY MONUMENT(S), OR ACCESSORY COMMITS A CLASS TWO (2) MISDEMEANOR PURSUANT TO 18-4-508 CRS. **Revise street names to match plat graphics**
8. ALL OWNERS OF LOTS ADJACENT TO NORTH JACKSON GAP STREET, NORTH JAMESTOWN STREET, NORTH KEWAUNEE STREET, EAST 33RD DRIVE, AND EAST 34TH AVENUE SHALL BE REQUIRED TO COMPLY WITH REQUIREMENTS OF THE AURORA CITY CODE RESTRICTING THE ABILITY TO BUILD A FENCE ALONG THOSE STREETS OR THE TYPES AND SIZES OF FENCES THAT CAN BE BUILT ALONG THOSE STREETS. **Addressed**
9. TRACTS A, B, C, D, E, F, G, H, I, J, K, L, M, N AND O ARE TO BE PRIVATELY OWNED AND MAINTAINED.
10. THE OWNERS OR OCCUPANTS OF THE LANDS HEREIN DESCRIBED SHALL HAVE NO RIGHT OR CAUSE OF ACTION, EITHER IN LAW OR IN EQUITY, FOR DAMAGES OR INJURY TO ANY PERSON OR PROPERTY ARISING OUT OF OR RESULTING DIRECTLY OR INDIRECTLY, FROM THE OVERFLIGHT OF AIRCRAFT, OR FOR DAMAGES OR INJURY TO ANY PERSON OR PROPERTY RESULTING FROM ANY NOISE, NUISANCE, VIBRATIONS OF ANY KIND OR DESCRIPTION RESULTING, DIRECTLY OR INDIRECTLY, FROM AIRCRAFT OVERFLIGHTS PROVIDED, THAT NOTHING CONTAINED IN THE FOREGOING EASEMENT SHALL DIVEST THE OWNERS OR OCCUPANTS, THEIR HEIRS, SUCCESSORS ADMINISTRATORS OR ASSIGNS, OF ANY RIGHT OR CAUSE OF ACTION FOR DAMAGES TO ANY PERSON OR PROPERTY RESULTING FROM THE NEGLIGENT OPERATION OF AIRCRAFT OVERFLIGHTS OVER THE DESCRIBED PREMISES AT ANY ALTITUDE ABOVE GROUND LEVEL.
11. AN AVIGATION EASEMENT RECORDED DECEMBER 12, 2018 AT RECEPTION NO. 2018000099141 COVERS THE SUBJECT PROPERTY BUT IS NOT A PLOTTABLE ITEM.
12. A TELECOMMUNICATIONS EASEMENT RECORDED OCTOBER 17, 2019 AT RECEPTION NO. 2019000089102 COVERS THE SUBJECT PROPERTY AND IS BLANKET IN NATURE, THEREFORE IS NOT A PLOTTABLE ITEM.
13. A TEMPORARY CONSTRUCTION EASEMENT AGREEMENT RECORDED JULY 10, 2019 AT RECEPTION NO. 2019000053755 COVERS THE SUBJECT PROPERTY AND IS BLANKET IN NATURE, THEREFORE IS NOT A PLOTTABLE ITEM.
14. NON-EXCLUSIVE SIDEWALK EASEMENTS ARE HEREBY GRANTED TO THE CITY OF AURORA FOR THE PURPOSE OF MAINTAINING, RECONSTRUCTING, CONTROLLING AND USING SUCH SIDEWALKS TOGETHER WITH THE RIGHT OF INGRESS AND EGRESS, PROVIDED THE CITY SHALL NOT INTERFERE WITH ANY OTHER STRUCTURES OR IMPROVEMENTS.

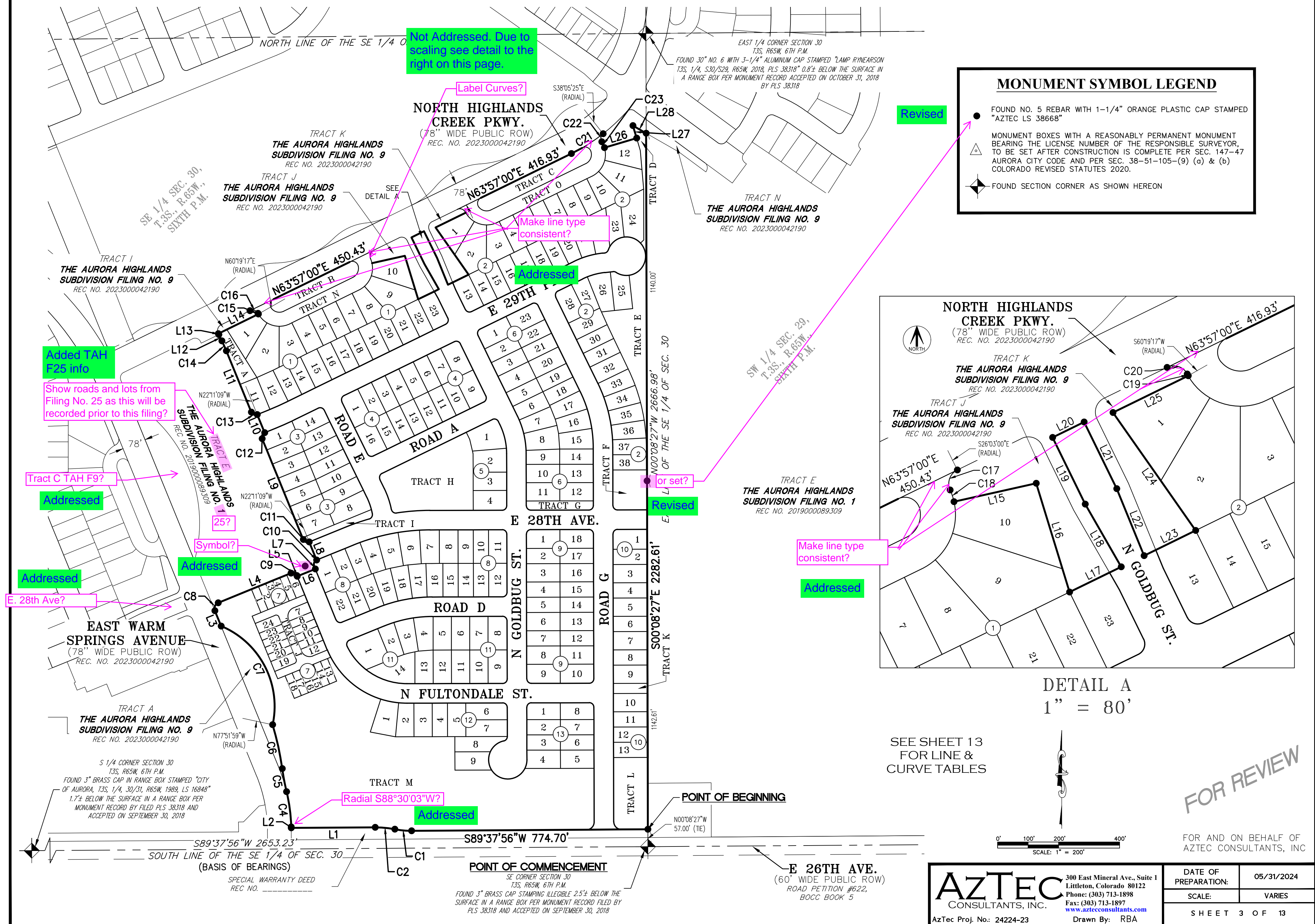
Comment Noted. Thank You!

This easement will need to be restricted or released prior to plat approval.
Contact deceptionproperty@auroragov.org and releaseeasements@auroragov.org for the easement concerns and
Contact ggray@auroragov.org for the License Agreement concerns. Please note that the site plan cannot be approved until all the items needed are submitted, fully reviewed and ready to record. Send in the separate documents still needed.

FOR AND ON BEHALF OF
AZTEC CONSULTANTS, INC

| | | | |
|--|--|----------------------|------------|
| <div><div>AZTEC</div><div>CONSULTANTS, INC.</div></div> <div>AzTec Proj. No.: 24224-23</div> | <div>300 East Mineral Ave., Suite 1 Littleton, Colorado 80122 Phone: (303) 713-1898 Fax: (303) 713-1897 www.aztecconsultants.com Drawn By: RBA</div> | DATE OF PREPARATION: | 05/31/2024 |
| | | SCALE: | N/A |
| | | SHEET 2 OF 13 | |

A RESUBDIVISION OF A PORTION OF TRACT E, THE AURORA HIGHLANDS SUBDIVISION FILING NO. 1
SITUATED IN THE SOUTHEAST QUARTER OF SECTION 30, TOWNSHIP 3 SOUTH, RANGE 65 WEST OF THE SIXTH PRINCIPAL MERIDIAN,
CITY OF AURORA, COUNTY OF ADAMS, STATE OF COLORADO
SHEET 3 OF 13



THE AURORA HIGHLANDS SUBDIVISION FILING NO. 33

A RESUBDIVISION OF A PORTION OF TRACT E, THE AURORA HIGHLANDS SUBDIVISION FILING NO. 1
SITUATED IN THE SOUTHEAST QUARTER OF SECTION 30, TOWNSHIP 3 SOUTH, RANGE 65 WEST OF THE SIXTH PRINCIPAL MERIDIAN,
CITY OF AURORA, COUNTY OF ADAMS, STATE OF COLORADO
SHEET 4 OF 13

Per Filing 9 Plat this easement
was to be dedicated by separate
document. It never was so we
are dedicating it on this Plat.

Confirm that easement names match
between the site plan and plat.
(Typical)

We are not in control of
what is shown on the
site plan. We send a
CAD base to the
engineer and they
need to make sure it
matches the Plat.

Site Plan calls for
existing U.E.?

Site Plan shows a
proposed drainage
easement?


These are not a drainage
easement of record within the
title commitment, so I believe
these easements were never
dedicated by separate document.

Site Plan shows 29th?

Label Easement?
Addressed

These are not a drainage
easement of record within the
title commitment, so I believe
these easements were never
dedicated by separate document.

Site Plan shows a
existing drainage
easement?



KEY MAP
N.T.S.

SEE SHEET 13
FOR LINE &
CURVE TABLES

SEE SHEET 3
FOR MONUMENT
LEGEND

| LEGEND | |
|----------|-------------------------|
| AC | ACRES |
| SF | SQUARE FEET |
| REC. NO. | RECEPTION NUMBER |
| ROW | RIGHT-OF-WAY |
| U.E. | UTILITY EASEMENT |
| G.E. | GAS EASEMENT |
| S.W.E. | SIDEWALK EASEMENT |
| F.L.E. | FIRE LANE EASEMENT |
| (NR) | DENOTES NON-RADIAL LINE |
| (R) | DENOTES RADIAL LINE |
| # | BLOCK NUMBER |

Tract N in it's entirety is a Private Access
Easement and Utility Easement?

Note Added
to Legend

FOR REVIEW

SCALE: 1" = 50'

FOR AND ON BEHALF OF
AZTEC CONSULTANTS, INC.

AZTEC
CONSULTANTS, INC.
300 East Mineral Ave., Suite 1
Littleton, Colorado 80122
Phone: (303) 713-1898
Fax: (303) 713-1897
www.aztecconsultants.com
AzTec Proj. No.: 24224-23
Drawn By: RBA

| | |
|----------------------|------------|
| DATE OF PREPARATION: | 05/31/2024 |
| SCALE: | 1" = 50' |
| SHEET 4 OF 13 | |

A RESUBDIVISION OF A PORTION OF TRACT E, THE AURORA HIGHLANDS SUBDIVISION FILING NO. 1
SITUATED IN THE SOUTHEAST QUARTER OF SECTION 30, TOWNSHIP 3 SOUTH, RANGE 65 WEST OF THE SIXTH PRINCIPAL MERIDIAN,
CITY OF AURORA, COUNTY OF ADAMS, STATE OF COLORADO
SHEET 5 OF 13

SEE SHEET 4



SEE SHEET 3
FOR MONUMENT
LEGEND

| | |
|----------|-------------------------|
| AC | ACRES |
| SF | SQUARE FEET |
| REC. NO. | RECEPTION NUMBER |
| ROW. | RIGHT-OF-WAY |
| U.E. | UTILITY EASEMENT |
| G.E. | GAS EASEMENT |
| S.W.E. | SIDEWALK EASEMENT |
| F.L.E. | FIRE LANE EASEMENT |
| (NR) | DENOTES NON-RADIAL LINE |
| (R) | DENOTES RADIAL LINE |
| (#) | BLOCK NUMBER |

SEE SHEET 9

FOR REVIEW

FOR AND ON BEHALF OF
AZTEC CONSULTANTS, INC

AzTec Proj. No.: 24224-23

300 East Mineral Ave., Suite 1
Littleton, Colorado 80122
Phone: (303) 713-1898
Fax: (303) 713-1897
www.aztecconsultants.com

| | |
|----------------------|------------|
| DATE OF PREPARATION: | 05/31/2024 |
|----------------------|------------|

| | |
|--------|----------|
| SCALE: | 1" = 50' |
|--------|----------|

SHEET 5 OF 13

THE AURORA HIGHLANDS SUBDIVISION FILING NO. 33

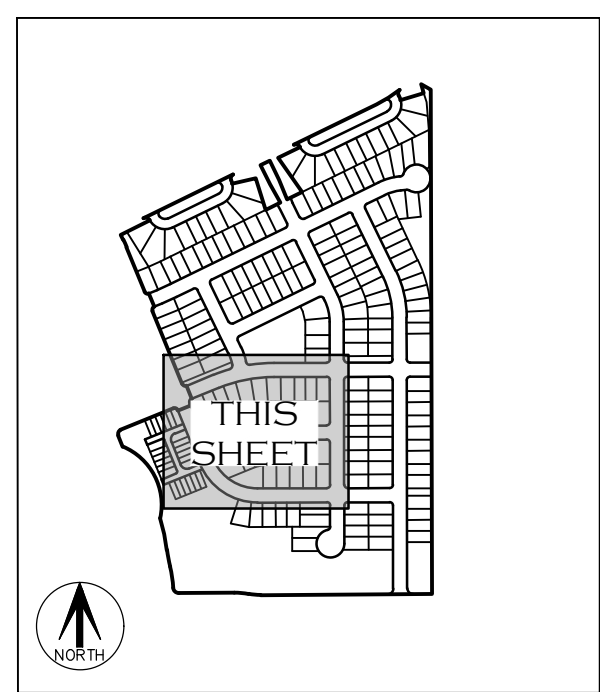
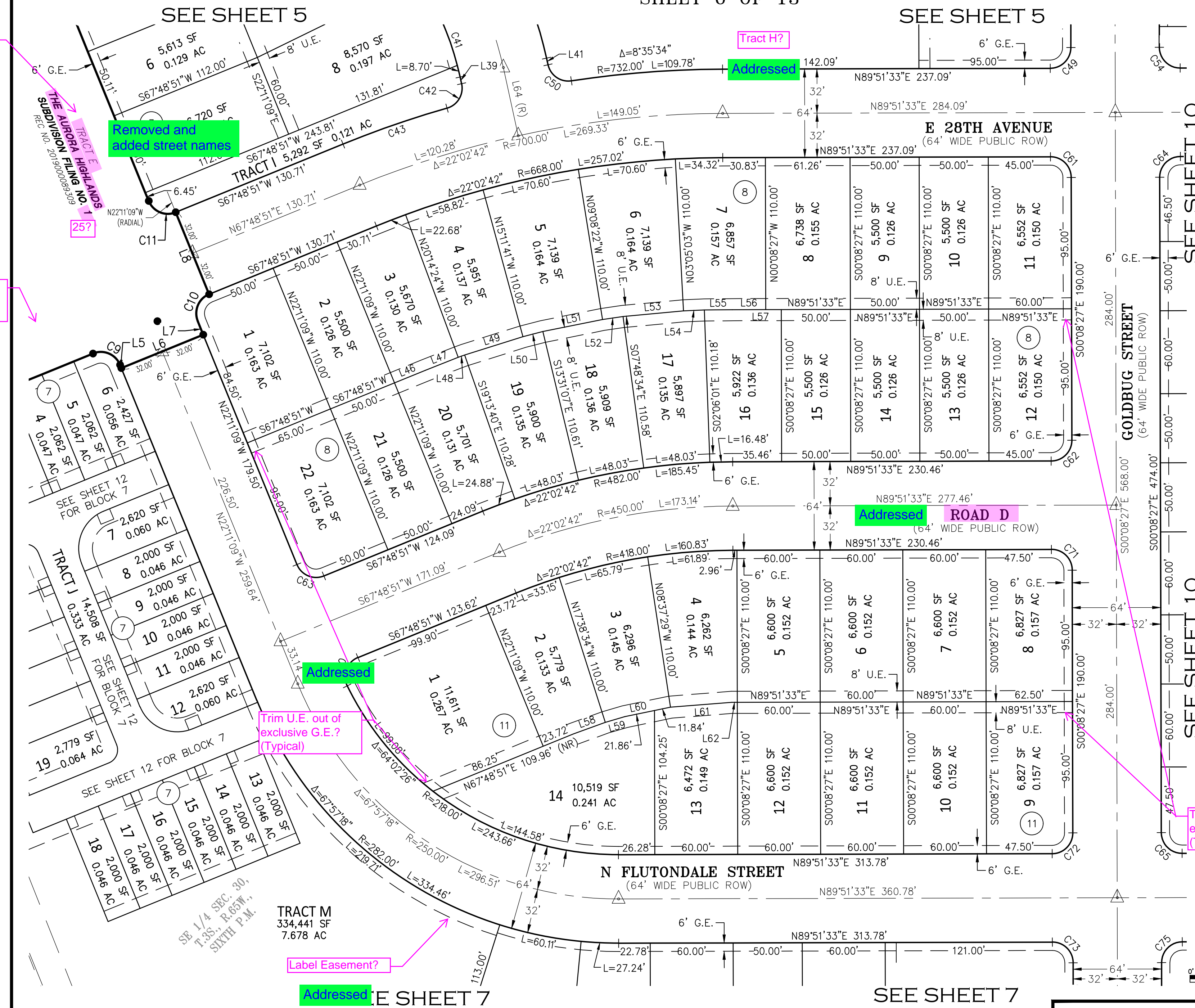
A RESUBDIVISION OF A PORTION OF TRACT E, THE AURORA HIGHLANDS SUBDIVISION FILING NO. 1
SITUATED IN THE SOUTHEAST QUARTER OF SECTION 30, TOWNSHIP 3 SOUTH, RANGE 65 WEST OF THE SIXTH PRINCIPAL MERIDIAN,
CITY OF AURORA, COUNTY OF ADAMS, STATE OF COLORADO
SHEET 6 OF 13

Addressed

N. Fultondale St.?
ROW Width & Rec.
No.?

Addressed

E. 28th Avenue
ROW Width
Rec. No.?



KEY MAP
N.T.S.

SEE SHEET 13
FOR LINE &
CURVE TABLES

SEE SHEET 3
FOR MONUMENT
LEGEND

| LEGEND | |
|----------|-------------------------|
| AC | ACRES |
| SF | SQUARE FEET |
| REC. NO. | RECEPTION NUMBER |
| ROW. | RIGHT-OF-WAY |
| U.E. | UTILITY EASEMENT |
| G.E. | GAS EASEMENT |
| S.W.E. | SIDEWALK EASEMENT |
| F.L.E. | FIRE LANE EASEMENT |
| (NR) | DENOTES NON-RADIAL LINE |
| (R) | DENOTES RADIAL LINE |
| # | BLOCK NUMBER |

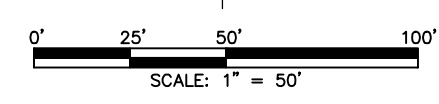
Tract J in it's entirety is a Private Access
Easement and Utility Easement?

Trim U.E. out of
exclusive G.E.?
(Typical)

Note Added to
Legend

Addressed

FOR REVIEW



FOR AND ON BEHALF OF
AZTEC CONSULTANTS, INC.

AZTEC
CONSULTANTS, INC.
300 East Mineral Ave., Suite 1
Littleton, Colorado 80122
Phone: (303) 713-1898
Fax: (303) 713-1897
www.aztecconsultants.com
AzTec Proj. No.: 24224-23
Drawn By: RBA

| | |
|----------------------|------------|
| DATE OF PREPARATION: | 05/31/2024 |
| SCALE: | 1" = 50' |
| SHEET 6 OF 13 | |

A RESUBDIVISION OF A PORTION OF TRACT E, THE AURORA HIGHLANDS SUBDIVISION FILING NO. 1
SITUATED IN THE SOUTHEAST QUARTER OF SECTION 30, TOWNSHIP 3 SOUTH, RANGE 65 WEST OF THE SIXTH PRINCIPAL MERIDIAN,
CITY OF AURORA, COUNTY OF ADAMS, STATE OF COLORADO



SEE SHEET 13
FOR LINE &
CURVE TABLES

SEE SHEET 3
FOR MONUMENT
LEGEND

| | |
|----------|-------------------------|
| AC | ACRES |
| SF | SQUARE FEET |
| REC. NO. | RECEPTION NUMBER |
| ROW. | RIGHT-OF-WAY |
| U.E. | UTILITY EASEMENT |
| G.E. | GAS EASEMENT |
| S.W.E. | SIDEWALK EASEMENT |
| F.L.E. | FIRE LANE EASEMENT |
| (NR) | DENOTES NON-RADIAL LINE |
| (R) | DENOTES RADIAL LINE |
| # | BLOCK NUMBER |

Note Added
to Legend

FOR REVIEW

FOR AND ON BEHALF OF
AZTEC CONSULTANTS, INC

AZTEC
CONSULTANTS, INC.

AzTec Proj. No.: 24224-23

300 East Mineral Ave., Suite 1
Littleton, Colorado 80122
Phone: (303) 713-1898
Fax: (303) 713-1897
www.aztecconsultants.com

Drawn By: RBA

| | |
|----------------------|------------|
| DATE OF PREPARATION: | 05/31/2024 |
|----------------------|------------|


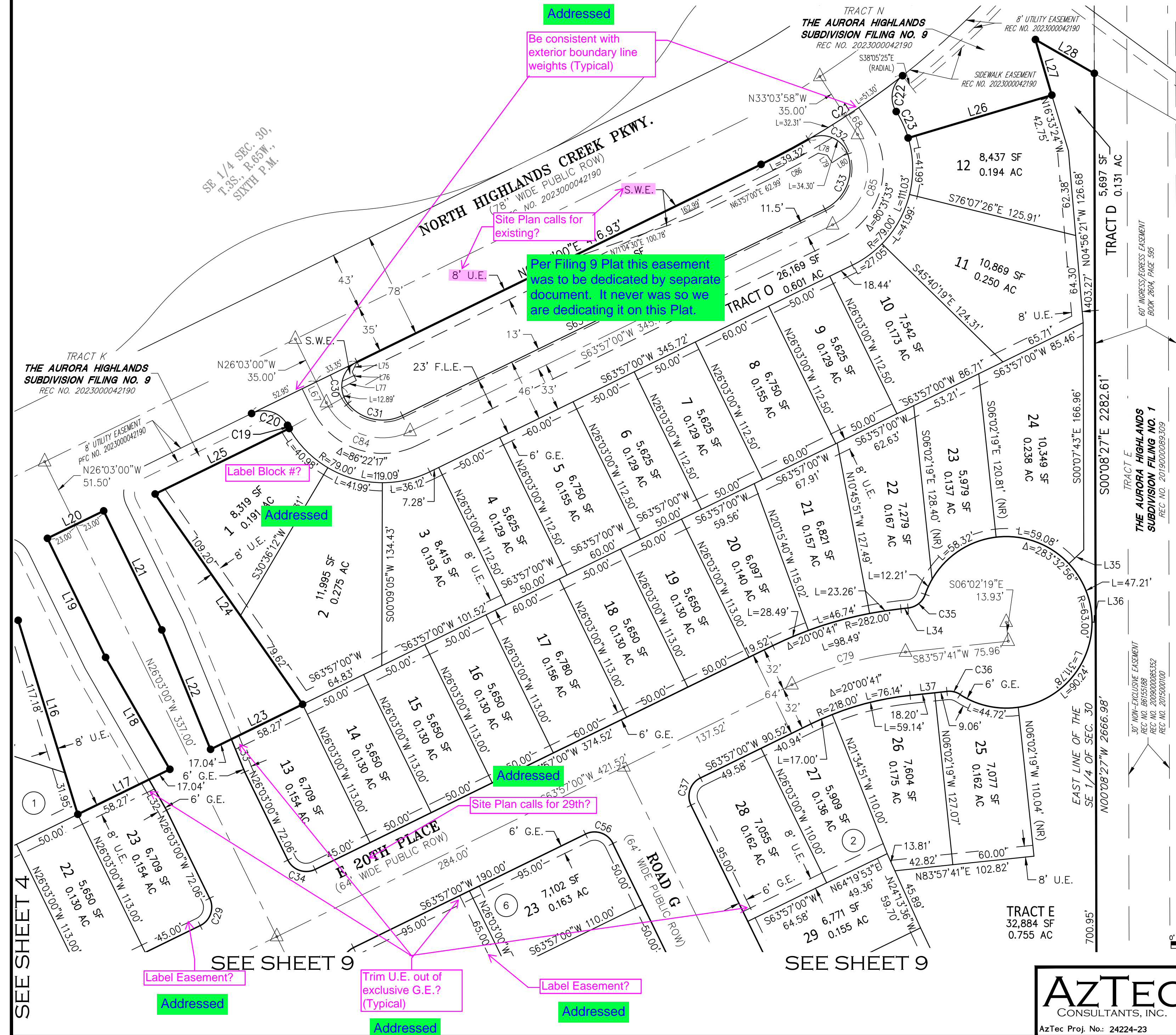
| | |
|--------|----------|
| SCALE: | 1" = 50' |
|--------|----------|

[illegible]

S H E E T 7 O F 13

THE AURORA HIGHLANDS SUBDIVISION FILING NO. 33

A RESUBDIVISION OF A PORTION OF TRACT E, THE AURORA HIGHLANDS SUBDIVISION FILING NO. 1
SITUATED IN THE SOUTHEAST QUARTER OF SECTION 30, TOWNSHIP 3 SOUTH, RANGE 65 WEST OF THE SIXTH PRINCIPAL MERIDIAN,
CITY OF AURORA, COUNTY OF ADAMS, STATE OF COLORADO
SHEET 8 OF 13



SEE SHEET 13
FOR LINE &
CURVE TABLES

SEE SHEET 3
FOR MONUMENT
LEGEND

| LEGEND | |
|----------|-------------------------|
| AC | ACRES |
| SF | SQUARE FEET |
| REC. NO. | RECEPTION NUMBER |
| ROW | RIGHT-OF-WAY |
| U.E. | UTILITY EASEMENT |
| G.E. | GAS EASEMENT |
| S.W.E. | SIDEWALK EASEMENT |
| F.L.E. | FIRE LANE EASEMENT |
| (NR) | DENOTES NON-RADIAL LINE |
| (R) | DENOTES RADIAL LINE |
| # | BLOCK NUMBER |

Tract O in it's entirety is a Private
Access Easement and Utility Easement?

Note Added
to Legend

FOR REVIEW

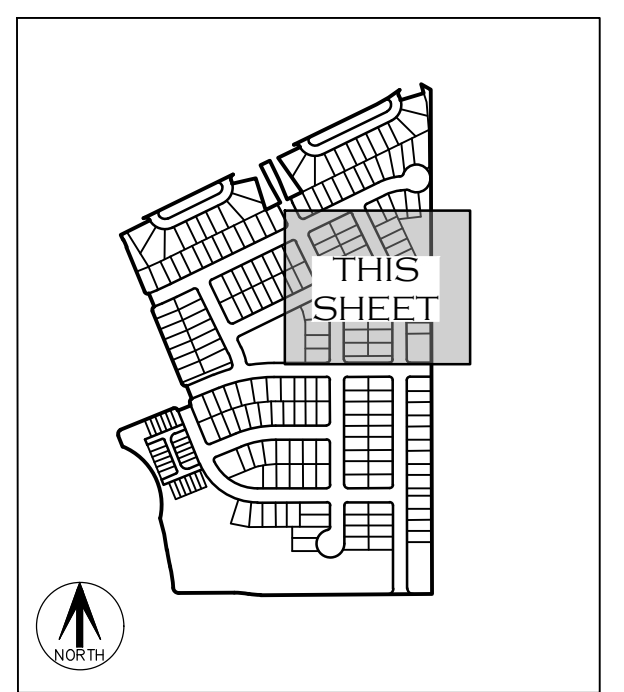
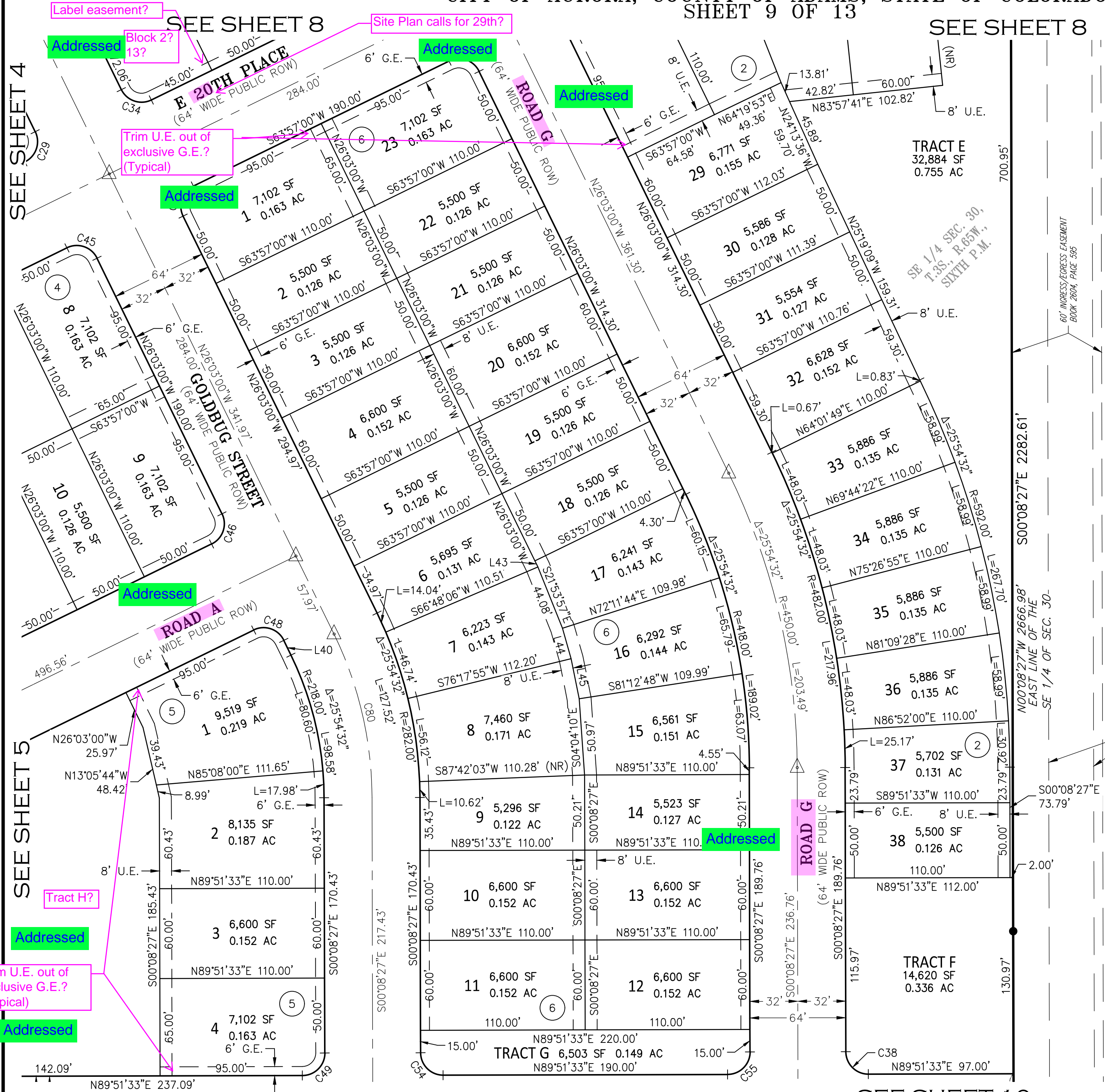
SCALE: 1" = 50'
FOR AND ON BEHALF OF
AZTEC CONSULTANTS, INC.

AZTEC
CONSULTANTS, INC.
300 East Mineral Ave., Suite 1
Littleton, Colorado 80122
Phone: (303) 713-1898
Fax: (303) 713-1897
www.aztecconsultants.com
Aztec Proj. No.: 24224-23
Drawn By: RBA

| | |
|----------------------|------------|
| DATE OF PREPARATION: | 05/31/2024 |
| SCALE: | 1" = 50' |
| SHEET 8 OF 13 | |

THE AURORA HIGHLANDS SUBDIVISION FILING NO. 33

A RESUBDIVISION OF A PORTION OF TRACT E, THE AURORA HIGHLANDS SUBDIVISION FILING NO. 1
SITuated IN THE SOUTHEAST QUARTER OF SECTION 30, TOWNSHIP 3 SOUTH, RANGE 65 WEST OF THE SIXTH PRINCIPAL MERIDIAN,
CITY OF AURORA, COUNTY OF ADAMS, STATE OF COLORADO
SHEET 9 OF 13



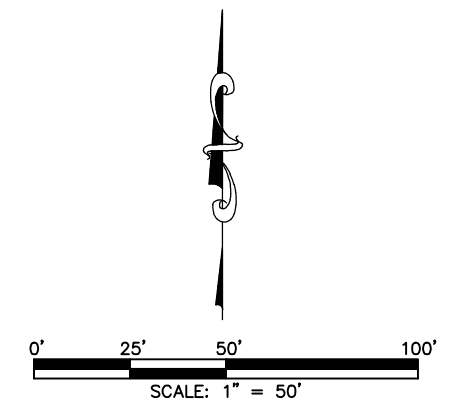
KEY MAP
N.T.S.

SEE SHEET 13
FOR LINE &
CURVE TABLES

SEE SHEET 3
FOR MONUMENT
LEGEND

| LEGEND | |
|----------|-------------------------|
| AC | ACRES |
| SF | SQUARE FEET |
| REC. NO. | RECEPTION NUMBER |
| ROW | RIGHT-OF-WAY |
| U.E. | UTILITY EASEMENT |
| G.E. | GAS EASEMENT |
| S.W.E. | SIDEWALK EASEMENT |
| F.L.E. | FIRE LANE EASEMENT |
| (NR) | DENOTES NON-RADIAL LINE |
| (R) | DENOTES RADIAL LINE |
| # | BLOCK NUMBER |

Note Added
to Legend



FOR AND ON BEHALF OF
AZTEC CONSULTANTS, INC.

AZTEC
CONSULTANTS, INC.

300 East Mineral Ave., Suite 1
Littleton, Colorado 80122
Phone: (303) 713-1898
Fax: (303) 713-1897
www.aztecconsultants.com
Aztec Proj. No.: 24224-23

| | |
|----------------------|------------|
| DATE OF PREPARATION: | 05/31/2024 |
| SCALE: | 1" = 50' |
| SHEET 9 OF 13 | |

FOR REVIEW

A RESUBDIVISION OF A PORTION OF TRACT E, THE AURORA HIGHLANDS SUBDIVISION FILING NO. 1
SITUATED IN THE SOUTHEAST QUARTER OF SECTION 30, TOWNSHIP 3 SOUTH, RANGE 65 WEST OF THE SIXTH PRINCIPAL MERIDIAN,
CITY OF AURORA, COUNTY OF ADAMS, STATE OF COLORADO

SHEET 10 OF 13

—Label Easement?

Addressed

Trim U.E. out of exclusive G.E.? (Typical)

Addressed

Trim U.E. out of
exclusive G.E.?
(Typical)

Adressen

KEY MAP
N.T.S.

SEE SHEET 13
FOR LINE &
CURVE TABLES

SEE SHEET 3
FOR MONUMENT
LEGEND

| | |
|----------|-------------------------|
| AC | ACRES |
| SF | SQUARE FEET |
| REC. NO. | RECEPTION NUMBER |
| ROW. | RIGHT-OF-WAY |
| U.E. | UTILITY EASEMENT |
| G.E. | GAS EASEMENT |
| S.W.E. | SIDEWALK EASEMENT |
| F.L.E. | FIRE LANE EASEMENT |
| (NR) | DENOTES NON-RADIAL LINE |
| (R) | DENOTES RADIAL LINE |
| # | BLOCK NUMBER |

Note Added
to Legend

FOR REVIEW

FOR AND ON BEHALF OF
AZTEC CONSULTANTS, INC

AZTEC
CONSULTANTS, INC.

300 East Mineral Ave., Suite 1
Littleton, Colorado 80122
Phone: (303) 713-1898
Fax: (303) 713-1897
www.azteccconsultants.com

| | |
|---------------------|------------|
| DATE OF PREPARATION | 05/31/2024 |
|---------------------|------------|

| | |
|--------|----------|
| SCALE: | 1" = 50' |
|--------|----------|

S H E E T 10 O F 13

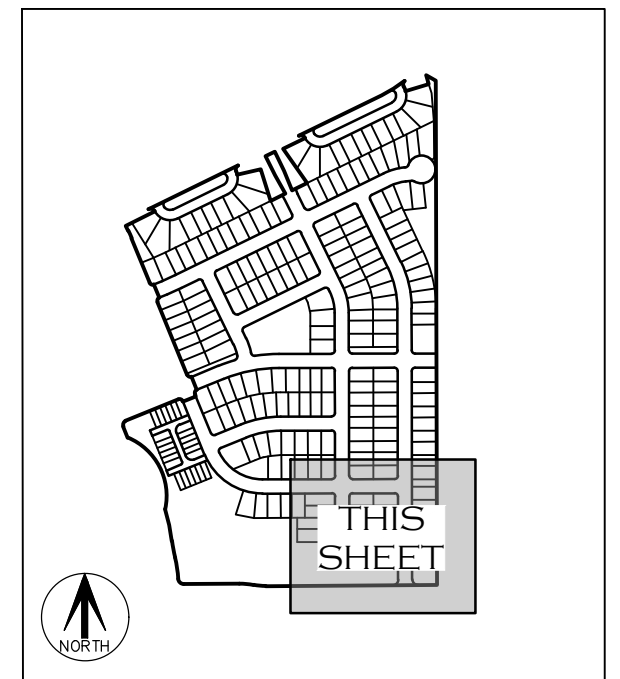
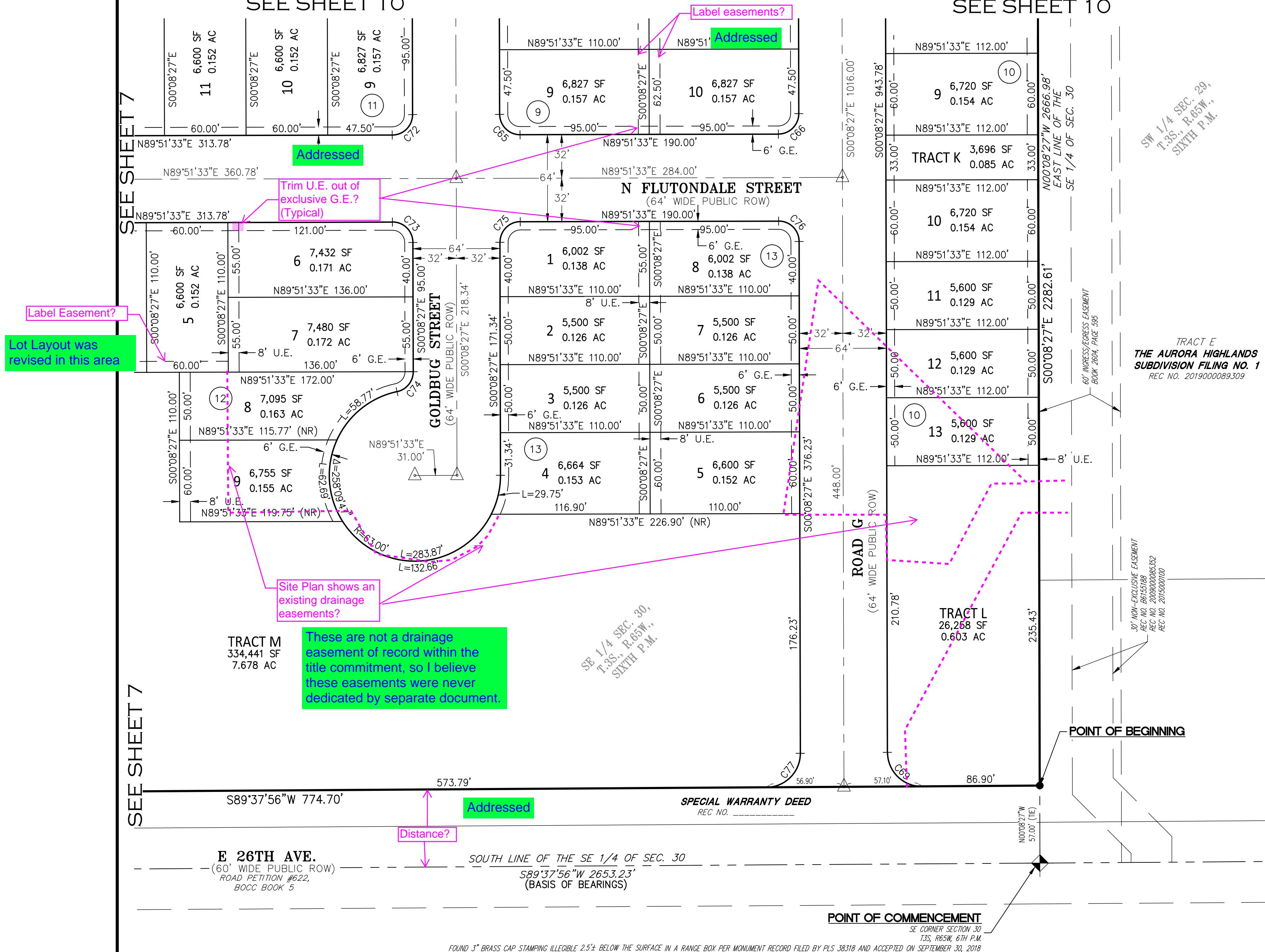
AzTec Proj. No.: 24224-23

THE AURORA HIGHLANDS SUBDIVISION FILING NO. 33

A RESUBDIVISION OF A PORTION OF TRACT E, THE AURORA HIGHLANDS SUBDIVISION FILING NO. 1
SITUATED IN THE SOUTHEAST QUARTER OF SECTION 30, TOWNSHIP 3 SOUTH, RANGE 65 WEST OF THE SIXTH PRINCIPAL MERIDIAN,
CITY OF AURORA, COUNTY OF ADAMS, STATE OF COLORADO
SHEET 11 OF 13

SEE SHEET 10

SEE SHEET 10



KEY MAP
N.T.S.

SEE SHEET 13
FOR LINE &
CURVE TABLES

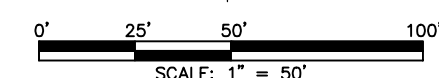
SEE SHEET 3
FOR MONUMENT
LEGEND

LEGEND

| | |
|----------|-------------------------|
| AC | ACRES |
| SF | SQUARE FEET |
| REC. NO. | RECEPTION NUMBER |
| ROW | RIGHT-OF-WAY |
| U.E. | UTILITY EASEMENT |
| G.E. | GAS EASEMENT |
| S.W.E. | SIDEWALK EASEMENT |
| F.L.E. | FIRE LANE EASEMENT |
| (NR) | DENOTES NON-RADIAL LINE |
| (R) | DENOTES RADIAL LINE |
| # | BLOCK NUMBER |

Note Added
to Legend

FOR REVIEW



FOR AND ON BEHALF OF
AZTEC CONSULTANTS, INC.

AZTEC
CONSULTANTS, INC.

Aztec Proj. No.: 24224-23

300 East Mineral Ave., Suite 1
Littleton, Colorado 80122
Phone: (303) 713-1898
Fax: (303) 713-1897
www.aztecconsultants.com
Drawn By: RBA

DATE OF
PREPARATION: 05/31/2024

SCALE: 1" = 50'

SHEET 11 OF 13

THE AURORA HIGHLANDS SUBDIVISION FILING NO. 33

A RESUBDIVISION OF A PORTION OF TRACT E, THE AURORA HIGHLANDS SUBDIVISION FILING NO. 1
SITUATED IN THE CITY OF AURORA, COUNTY OF ADAMS, STATE OF COLORADO
SHEET 12 OF 13 SEE SHEET 6

These is not a drainage easement of record within the title commitment, so I believe these easements were never dedicated by separate document.

Site Plan calls for Drainage, Utility, & Access?

UTILITY EASEMENT TO BE DEDICATED BY SEPARATE DOCUMENT

Please identify and label the fire lane easement in this area.

Site Plan calls for 23' F.L.E.?

U.E. on site plan?

Addressed

Addressed

Addressed

Addressed

Addressed

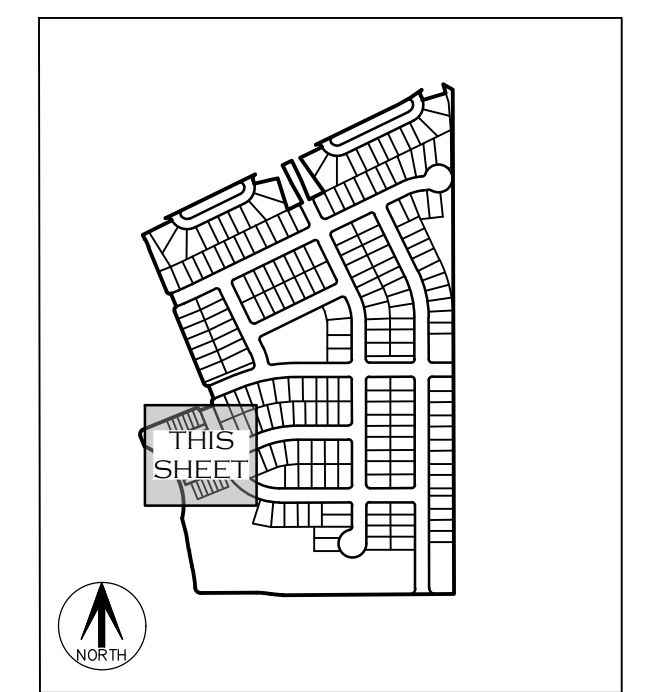
Label Easement?

Extended to match into 10' UE

Confirm easement type?

Revised to 10' wide UE

Does this easement need to tie into another U.E.?



KEY MAP N.T.S.

SEE SHEET 13 FOR LINE & CURVE TABLES

SEE SHEET 3 FOR MONUMENT LEGEND

LEGEND

| | |
|----------|-------------------------|
| AC | ACRES |
| SF | SQUARE FEET |
| REC. NO. | RECEPTION NUMBER |
| ROW. | RIGHT-OF-WAY |
| U.E. | UTILITY EASEMENT |
| G.E. | GAS EASEMENT |
| S.W.E. | SIDEWALK EASEMENT |
| F.L.E. | FIRE LANE EASEMENT |
| (NR) | DENOTES NON-RADIAL LINE |
| (R) | DENOTES RADIAL LINE |
| # | BLOCK NUMBER |

Tract J is a Public Access Easement & Utility Easement in it's entirety?

Note Added to Legend

FOR REVIEW

SCALE: 1" = 30'

FOR AND ON BEHALF OF AZTEC CONSULTANTS, INC.

AZTEC
CONSULTANTS, INC.
300 East Mineral Ave., Suite 1
Littleton, Colorado 80122
Phone: (303) 713-1898
Fax: (303) 713-1897
www.aztecconsultants.com
Aztec Proj. No.: 24224-23
Drawn By: RBA

| | |
|----------------------|------------|
| DATE OF PREPARATION: | 05/31/2024 |
| SCALE: | 1" = 30' |
| SHEET | 12 OF 13 |

SEE SHEET 7

THE AURORA HIGHLANDS SUBDIVISION FILING NO. 33

A RESUBDIVISION OF A PORTION OF TRACT E, THE AURORA HIGHLANDS SUBDIVISION FILING NO. 1
SITUATED IN THE SOUTHEAST QUARTER OF SECTION 30, TOWNSHIP 3 SOUTH, RANGE 65 WEST OF THE SIXTH PRINCIPAL MERIDIAN,
CITY OF AURORA, COUNTY OF ADAMS, STATE OF COLORADO
SHEET 13 OF 13

Addressed

| LINE TABLE | | |
|------------|-------------|---------|
| LINE | BEARING | LENGTH |
| L1 | S89°37'56"W | 275.29' |
| L2 | N00°30'57"W | 3.07' |
| L3 | N22°11'09"W | 54.48' |
| L4 | N67°48'51"E | 257.70' |
| L5 | S22°11'09"E | 2.50' |
| L6 | N67°48'51"E | 64.00' |
| L7 | N22°11'09"W | 10.50' |
| L8 | N22°11'09"W | 64.00' |
| L9 | N22°11'09"W | 357.02' |
| L10 | N22°11'09"W | 64.00' |
| L11 | N22°11'09"W | 216.86' |
| L12 | N26°03'00"W | 22.97' |
| L13 | N26°03'00"W | 3.50' |
| L14 | N63°57'00"E | 146.01' |
| L15 | N77°26'17"E | 110.51' |
| L16 | S17°03'42"E | 149.13' |
| L17 | N63°57'00"E | 75.31' |
| L18 | N29°51'50"W | 94.84' |
| L19 | N26°03'00"W | 97.37' |
| L20 | N63°57'00"E | 46.00' |
| L21 | S26°03'00"E | 97.37' |
| L22 | S22°14'09"E | 94.84' |
| L23 | N63°57'00"E | 75.31' |
| L24 | N35°02'18"W | 188.82' |
| L25 | N63°57'00"E | 109.72' |
| L26 | N73°25'27"E | 110.24' |
| L27 | N16°33'24"W | 42.63' |
| L28 | S60°11'11"E | 49.99' |
| L29 | S65°42'05"W | 5.88' |
| L30 | S63°57'00"W | 22.27' |
| L31 | S67°48'51"W | 39.12' |
| L32 | S29°51'50"E | 25.99' |
| L33 | S22°14'09"E | 25.99' |
| L34 | N83°57'41"E | 5.32' |
| L35 | N46°55'26"E | 15.00' |
| L36 | N89°51'33"E | 2.73' |
| L37 | S83°57'41"W | 27.26' |
| L38 | S67°48'51"W | 39.12' |
| L39 | N12°20'28"W | 4.91' |
| L40 | N26°03'00"W | 10.97' |

| LINE TABLE | | |
|------------|-------------|--------|
| LINE | BEARING | LENGTH |
| L41 | N12°20'28"W | 4.91' |
| L42 | N26°03'00"W | 33.00' |
| L43 | S26°20'25"E | 4.50' |
| L44 | S15°49'42"E | 21.14' |
| L45 | S11°19'09"E | 27.32' |
| L46 | S67°48'51"W | 24.09' |
| L47 | N68°32'07"E | 25.57' |
| L48 | N70°01'00"E | 5.00' |
| L49 | N72°32'22"E | 44.13' |
| L50 | N75°34'13"E | 14.90' |
| L51 | N78°35'52"E | 44.06' |
| L52 | N81°37'47"E | 14.98' |
| L53 | N84°39'26"E | 43.98' |
| L54 | N87°41'16"E | 15.04' |
| L55 | N89°23'18"E | 20.25' |
| L56 | N89°51'33"E | 24.21' |
| L57 | N89°51'33"E | 35.46' |
| L58 | N70°05'09"E | 24.42' |
| L59 | S73°43'48"W | 14.76' |
| L60 | N78°14'21"E | 33.70' |
| L61 | N85°31'12"E | 44.52' |
| L62 | S89°50'02"W | 4.01' |
| L63 | S67°48'51"W | 39.12' |
| L64 | N12°20'28"W | 50.43' |
| L65 | N26°03'00"W | 17.00' |
| L66 | N26°03'00"W | 17.00' |
| L67 | N26°03'00"W | 17.00' |
| L68 | N33°03'58"W | 15.88' |
| L69 | N25°44'13"E | 8.08' |
| L70 | S26°03'00"E | 7.00' |
| L71 | N63°57'00"E | 11.98' |
| L72 | S77°50'13"E | 8.08' |
| L73 | S26°03'00"E | 19.00' |
| L74 | N63°57'00"E | 13.25' |
| L75 | N25°44'13"E | 8.08' |
| L76 | N26°03'00"W | 7.00' |
| L77 | N63°57'00"E | 11.98' |
| L78 | S77°05'39"E | 6.70' |
| L79 | S33°13'18"E | 6.60' |
| L80 | N56°46'42"E | 13.19' |

| LINE TABLE | | |
|------------|-------------|--------|
| LINE | BEARING | LENGTH |
| L81 | S22°11'09"E | 8.00' |
| L82 | N67°48'51"E | 12.50' |
| L83 | S22°11'09"E | 8.00' |
| L84 | S22°11'09"E | 8.00' |
| L85 | N67°48'51"E | 12.50' |
| L86 | S22°11'09"E | 8.00' |
| L87 | S22°11'09"E | 8.00' |
| L88 | N67°48'51"E | 12.50' |
| L89 | S22°11'09"E | 8.00' |
| L90 | N22°11'09"W | 8.00' |
| L91 | N67°48'51"E | 10.00' |
| L92 | N22°11'09"W | 7.52' |
| L93 | S67°48'51"W | 8.00' |
| L94 | S22°11'09"E | 12.50' |
| L95 | S67°48'51"W | 8.00' |
| L96 | S67°48'51"W | 8.00' |
| L97 | S22°11'09"E | 12.50' |
| L98 | S67°48'51"W | 8.00' |
| L99 | S22°11'09"E | 7.89' |
| L100 | N67°48'51"E | 10.00' |
| L101 | S22°11'09"E | 8.00' |
| L102 | N22°11'09"W | 8.00' |
| L103 | S67°48'51"W | 6.25' |
| L104 | N22°11'09"W | 8.00' |
| L105 | S67°48'51"W | 12.50' |
| L106 | N22°11'09"W | 8.00' |
| L107 | N22°11'09"W | 8.00' |
| L108 | S67°48'51"W | 12.50' |
| L109 | N22°11'09"W | 8.00' |
| L110 | N22°11'09"W | 8.00' |
| L111 | S67°48'51"W | 6.25' |
| L112 | N67°48'51"E | 8.00' |
| L113 | N22°11'09"W | 12.50' |
| L114 | N67°48'51"E | 8.00' |
| L115 | N67°48'51"E | 8.00' |
| L116 | N22°11'09"W | 12.50' |
| L117 | N67°48'51"E | 8.00' |
| L118 | N67°48'51"E | 8.00' |
| L119 | N22°11'09"W | 12.50' |
| L120 | N67°48'51"E | 8.00' |

| CURVE TABLE | | | |
|-------------|------------|----------|---------|
| CURVE | DELTA | RADIUS | LENGTH |
| C1 | 11°28'42" | 276.00' | 55.29' |
| C2 | 11°28'42" | 324.00' | 64.91' |
| C4 | 12°00'14" | 558.00' | 116.90' |
| C5 | 5°45'23" | 767.50' | 77.11' |
| C6 | 9°14'41" | 913.50' | 147.40' |
| C7 | 79°23'14" | 285.50' | 395.58' |
| C8 | 90°00'00" | 20.00' | 31.42' |
| C9 | 90°00'00" | 15.00' | 23.56' |
| C10 | 90°00'00" | 15.00' | 23.56' |
| C11 | 90°00'00" | 15.00' | 23.56' |
| C12 | 90°00'00" | 15.00' | 23.56' |
| C13 | 90°00'00" | 15.00' | 23.56' |
| C14 | 3°51'51" | 532.00' | 35.88' |
| C15 | 1°53'32" | 79.00' | 2.61' |
| C16 | 88°15'49" | 20.00' | 30.81' |
| C17 | 88°15'49" | 20.00' | 30.81' |
| C18 | 11°45'05" | 79.00' | 16.20' |
| C19 | 1°53'32" | 79.00' | 2.61' |
| C20 | 88°15'49" | 20.00' | 30.81' |
| C21 | 12°02'25" | 585.00' | 122.93' |
| C22 | 83°56'13" | 20.00' | 29.30' |
| C23 | 15°27'05" | 79.00' | 21.30' |
| C24 | 103°20'33" | 20.00' | 36.07' |
| C25 | 76°39'27" | 33.00' | 44.15' |
| C26 | 103°20'33" | 20.00' | 36.07' |
| C27 | 76°39'27" | 33.00' | 44.15' |
| C28 | 3°51'51" | 968.00' | 65.28' |
| C29 | 90°00'00" | 15.00' | 23.56' |
| C30 | 103°20'33" | 20.00' | 36.07' |
| C31 | 76°39'27" | 33.00' | 44.15' |
| C32 | 101°04'14" | 20.00' | 35.28' |
| C33 | 82°46'51" | 33.00' | 47.68' |
| C34 | 90°00'00" | 15.00' | 23.56' |
| C35 | 64°54'44" | 15.00' | 16.99' |
| C36 | 38°38'12" | 15.00' | 10.12' |
| C37 | 90°00'00" | 15.00' | 23.56' |
| C38 | 90°00'00" | 15.00' | 23.56' |
| C39 | 3°51'51" | 1032.00' | 69.60' |
| C40 | 90°00'00" | 15.00' | 23.56' |
| C41 | 13°42'31" | 218.00' | 52.16' |

13" per record & written?

| CURVE TABLE | | | |
|-------------|-----------|----------|---------|
| CURVE | DELTA | RADIUS | LENGTH |
| C42 | 86°23'34" | 15.00' | 22.62' |
| C43 | 6°14'14" | 732.00' | 79.69' |
| C44 | 90°00'00" | 15.00' | 23.56' |
| C45 | 90°00'00" | 15.00' | 23.56' |
| C46 | 90°00'00" | 15.00' | 23.56' |
| C47 | 90°00'00" | 15.00' | 23.56' |
| C48 | 90°00'00" | 15.00' | 23.56' |
| C49 | 90°00'00" | 15.00' | 23.56' |
| C50 | 86°23'34" | 15.00' | 22.62' |
| C51 | 13°42'31" | 282.00' | 67.47' |
| C52 | 90°00'00" | 15.00' | 23.56' |
| C53 | 90°00'00" | 15.00' | 23.56' |
| C54 | 90°00'00" | 15.00' | 23.56' |
| C55 | 90°00'00" | 15.00' | 23.56' |
| C56 | 90°00'00" | 15.00' | 23.56' |
| C57 | 90°00'00" | 29.00' | 45.55' |
| C58 | 90°00'00" | 29.00' | 45.55' |
| C59 | 90°00'00" | 10.00' | 15.71' |
| C60 | 90°00'00" | 10.00' | 15.71' |
| C61 | 90°00'00" | 15.00' | 23.56' |
| C62 | 90°00'00" | 15.00' | 23.56' |
| C63 | 90°00'00" | 15.00' | 23.56' |
| C64 | 90°00'00" | 15.00' | 23.56' |
| C65 | 90°00'00" | 15.00' | 23.56' |
| C66 | 90°00'00" | 15.00' | 23.56' |
| C67 | 90°00'00" | 15.00' | 23.56' |
| C68 | 90°00'00" | 15.00' | 23.56' |
| C69 | 90°13'36" | 25.00' | 39.37' |
| C70 | 93°54'52" | 15.00' | 24.59' |
| C71 | 90°00'00" | 15.00' | 23.56' |
| C72 | 90°00'00" | 15.00' | 23.56' |
| C73 | 90°00'00" | 15.00' | 23.56' |
| C74 | 78°09'47" | 15.00' | 20.46' |
| C75 | 90°00'00" | 15.00' | 23.56' |
| C76 | 90°00'00" | 15.00' | 23.56' |
| C77 | 89°46'23" | 25.00' | 39.17' |
| C78 | 3°51'51" | 1000.00' | 67.44' |
| C79 | 20°00'41" | 250.00' | 87.32' |
| C80 | 25°54'32" | 250.00' | 113.05' |
| C81 | 13°42'31" | 250.00' | 59.82' |

| CURVE TABLE | | | |
|-------------|-----------|---------|--------|
| CURVE | DELTA | RADIUS | LENGTH |
| C82 | 90°00'00" | 46.00' | 72.26' |
| C83 | 90°00'00" | 46.00' | 72.26' |
| C84 | 90°00'00" | 46.00' | 72.26' |
| C85 | 97°00'58" | 46.00' | 77.89' |
| C86 | 3°58'44" | 597.50' | 41.49' |

NOTE: C3 HAS BEEN INTENTIONALLY OMITTED FROM THIS PLAT

FOR REVIEW

FOR AND ON BEHALF OF
AZTEC CONSULTANTS, INC

COLORADO LAND SURVEY MONUMENT RECORD

Department of Regulatory Agencies
Board of Licensure for Architects, Professional Engineers and Professional Land Surveyors
1560 Broadway, Suite 1350
Denver, CO 80202

RECEIVED
SEP 20 2018

Phone: (303) 894-7800; Fax: (303) 984-2310; EMAIL: aes@dora.state.co.us; V/TDD 711

COLO. ST. BD. OF LIC.

Report one monument only on this form - Reproduction of this form is authorized for ARC, PE, AND PLS
All items are to be filled in by the Land Surveyor using **PERMANENT BLACK LETTERING** and lines which can be reproduced.

1. TYPE OF MONUMENT: ☐ SECTION CORNER ☒ QUARTER CORNER ☐ SIXTEENTH CORNER ☐ OTHER _____

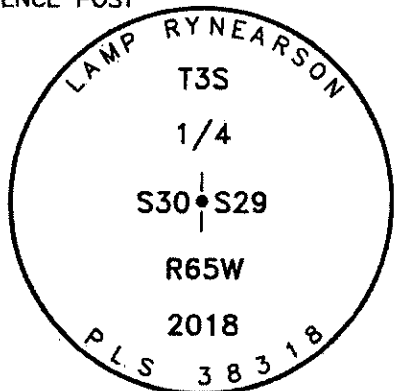
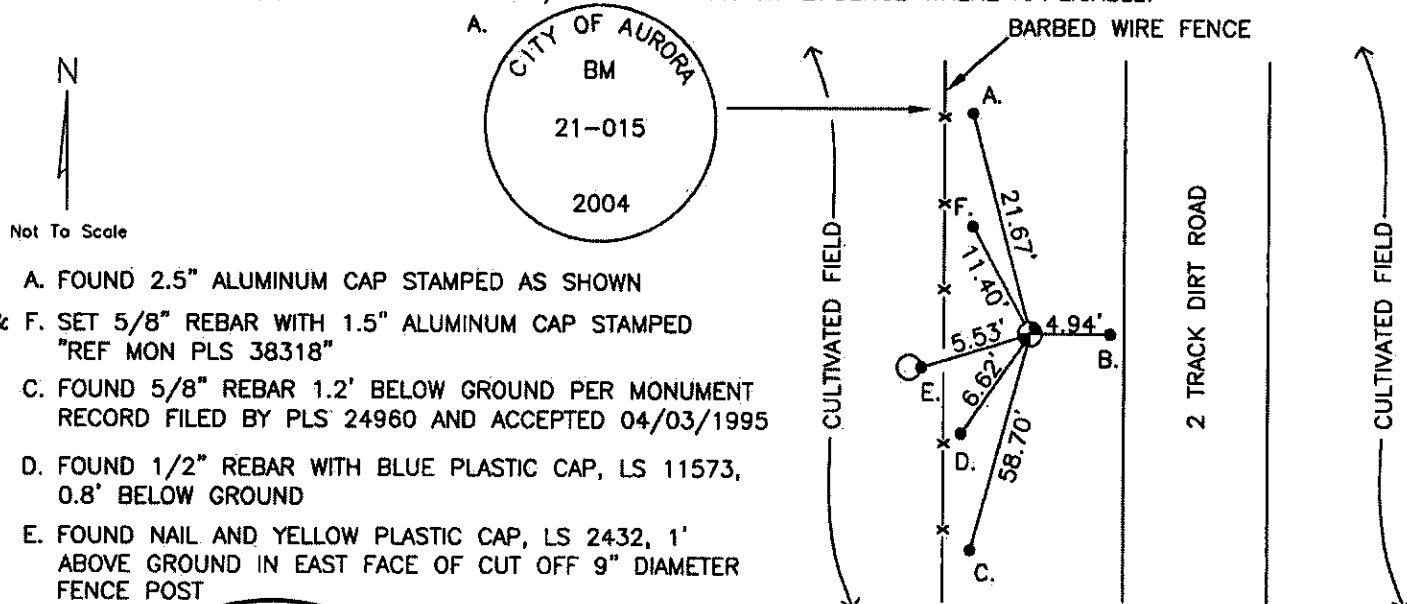
2. DESCRIPTION AND DATE OF MONUMENT FOUND:

FOUND 3" GALVANIZED PIPE, NO CAP, IN CITY OF AURORA RANGE BOX 1' EAST OF T-POST. PIPE AND MONUMENT BOX WERE LEANING NORTH AND OBVIOUSLY DISTURBED.

3. DESCRIPTION OF MONUMENT SET BY YOU TO PERPETUATE THE LOCATION OF THIS POINT:

SET 3/4" X 30" REBAR WITH 3.25" ALUMINUM CAP, PLS 38318, 2018, 0.8' BELOW LID OF COA RANGE BOX SET FLUSH WITH SURFACE. FOUND AND SET REFERENCE TIES AS SHOWN.

4. SKETCH SHOWING RELATIVE LOCATION OF MONUMENT, ACCESSORIES AND REFERENCE POINTS STATING WHETHER FOUND OR SET. SHOW SUPPORTING AND/OR CONTRADICTORY EVIDENCE WHERE APPLICABLE:



Stamping on Cap

5. CERTIFICATION

This is to certify that I was in responsible charge of the surveying work described in this record and that to the best of my knowledge the information presented herein is true and correct.

Name (Please Print): Peter E. Paulus

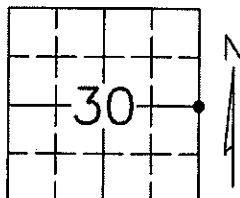
Firm Name: Lamp, Ryneason & Associates, Inc.

Firm Address: 4715 Innovation Drive, Fort Collins, CO 80525

Phone: (970) 226-0342

6. LOCATION DIAGRAM

1" = 1 Mile.



• = Location of Monument



Signature/Date through Seal

7. SEC 30 T 3S R 65W, 6TH P.M.

COUNTY ADAMS, INDEX REF NUMBER 5-G

**8. SEC _____ T _____ R _____, 6TH P.M.

COUNTY _____, INDEX REF NUMBER _____

** To be used only for monuments located on county lines.



Dora
Department of Regulatory Agencies

Rev. 02/01/2011

a. Date of Field Work to Establish, Restore or Rehabilitate Monument: 05/21/2018

b. Date Monument was used as a Control Corner: _____
(Surveyor, do not fill in)

ACCEPTED

OCT 31 2018

COLO. ST. BD. OF LIC.
FOR ARC, PE & PLS

RECEIVED AT OFFICE OF THE COUNTY CLERK
_____ COUNTY

BY: _____

DATE: _____

Record to be filled numerically by Index Reference Number, then alphabetically by letter in the index reference number, then under appropriate Township, Range, and Meridian.

COLORADO LAND SURVEY MONUMENT RECORD

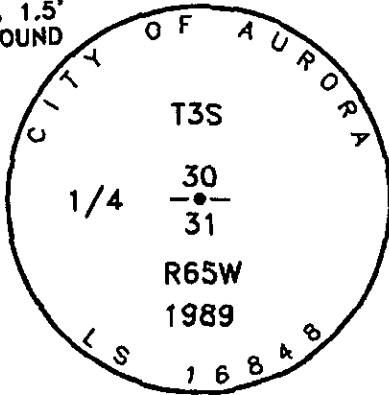
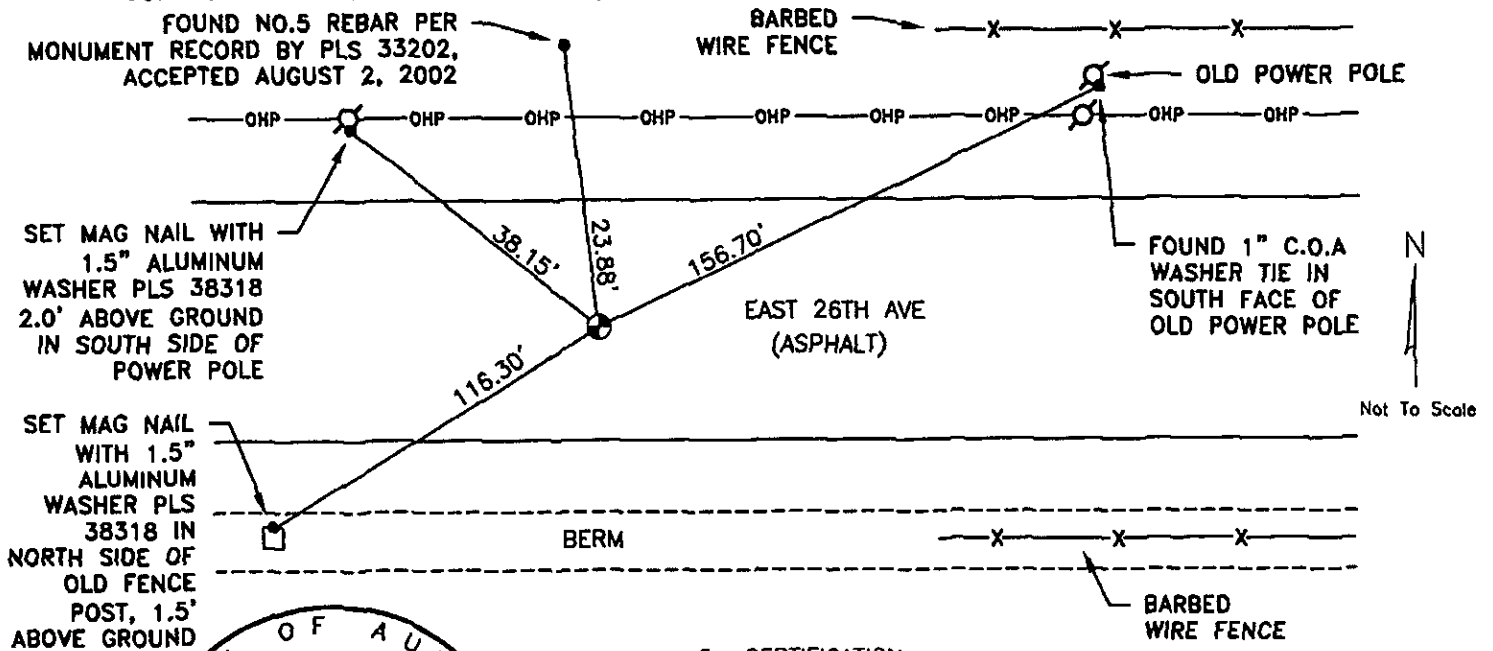
Department of Regulatory Agencies
Board of Licensure for Architects, Professional Engineers and Professional Land Surveyors
1560 Broadway, Suite 1350
Denver, CO 80202
Phone: (303) 894-7800; Fax: (303) 984-2310; EMAIL: aes@dora.state.co.us; V/TDD 711

RECEIVED
AUG 14 2018
ST. BD. OF LIC.
FOR ARCH. ENGRS. AND LS.

Report one monument only on this form - Reproduction of this form is prohibited. All items are to be filled in by the Land Surveyor using **PERMANENT BLACK LETTERING** and **PERMANENT BLACK INK** on **PERMANENT BLACK PAPER**.

1. TYPE OF MONUMENT: ☐ SECTION CORNER ☒ QUARTER CORNER ☐ SIXTEENTH CORNER ☐ OTHER _____
2. DESCRIPTION AND DATE OF MONUMENT FOUND:
FOUND 3" BRASS CAP, PLS 16848, 1989, 1.7' BELOW LID OF CITY OF AURORA RANGE BOX. UNABLE TO VERIFY SIZE AND MATERIAL OF MONUMENT.
3. DESCRIPTION OF MONUMENT SET BY YOU TO PERPETUATE THE LOCATION OF THIS POINT:
FOUND AND SET REFERENCE TIES AS SHOWN.

4. SKETCH SHOWING RELATIVE LOCATION OF MONUMENT, ACCESSORIES AND REFERENCE POINTS STATING WHETHER FOUND OR SET. SHOW SUPPORTING AND/OR CONTRADICTORY EVIDENCE WHERE APPLICABLE:



Stamping on Cap

5. CERTIFICATION

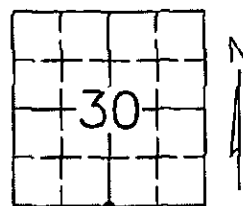
This is to certify that I was in responsible charge of the surveying work described in this record and that to the best of my knowledge the information presented herein is true and correct.

Name (Please Print): Peter E. Paulus
Firm Name: Lamp, Rynearson & Associates, Inc.
Firm Address: 4715 Innovation Drive, Fort Collins, CO 80525

Phone: (970) 226-0342

6. LOCATION DIAGRAM

1" = 1 Mile



● = Location of Monument



Signature/Date through Seal

7. SEC 30 T 3S R 65W, 6TH P.M.,
COUNTY ADAMS INDEX REF NUMBER 3-E

**8. SEC _____ T _____ R _____, 6TH P.M.,
COUNTY _____ INDEX REF NUMBER _____

** To be used only for monuments located on county lines.



Dora
Department of Regulatory Agencies

Rev. 02/01/2011

L:\Engineering\0218003 XDC - Hawkeye Area 2018\SURVEY\MONUMENT RECORDS\T3S R65W SEC 30\54.dwg PETE PAULUS

a. Date of Field Work to Establish, Restore or Rehabilitate Monument: 4/26/2018

b. Date Monument was used as a Control Corner: _____
(Surveyor, do not fill in)

ACCEPTED

SEP 30 2018

COLO. ST. BD. OF LIC.
FOR ARCH. ENGRS. & PLS

RECEIVED AT OFFICE OF THE COUNTY CLERK
_____ COUNTY

BY: _____

DATE: _____

Record to be filed numerically by Index Reference Number, then alphabetically by letter in the index reference number, then under appropriate Township, Range, and Meridian.

COLORADO LAND SURVEY MONUMENT RECORD

Department of Regulatory Agencies
Board of Licensure for Architects, Professional Engineers and Professional Land Surveyors
1560 Broadway, Suite 1350
Denver, CO 80202

Phone: (303) 894-7800; Fax: (303) 984-2310; EMAIL: aes@dora.state.co.us; V/TDD 711

RECEIVED
AUG 14 2018

COLO. ST. BD. OF LIC.

FOR ARC, PE, AND PLS

Report one monument only on this form - Reproduction of this form is authorized by the Land Surveyor using PERMANENT BLACK LETTERING and lines which can be reproduced.

1. TYPE OF MONUMENT: ☒ SECTION CORNER ☐ QUARTER CORNER ☐ SIXTEENTH CORNER ☐ OTHER _____

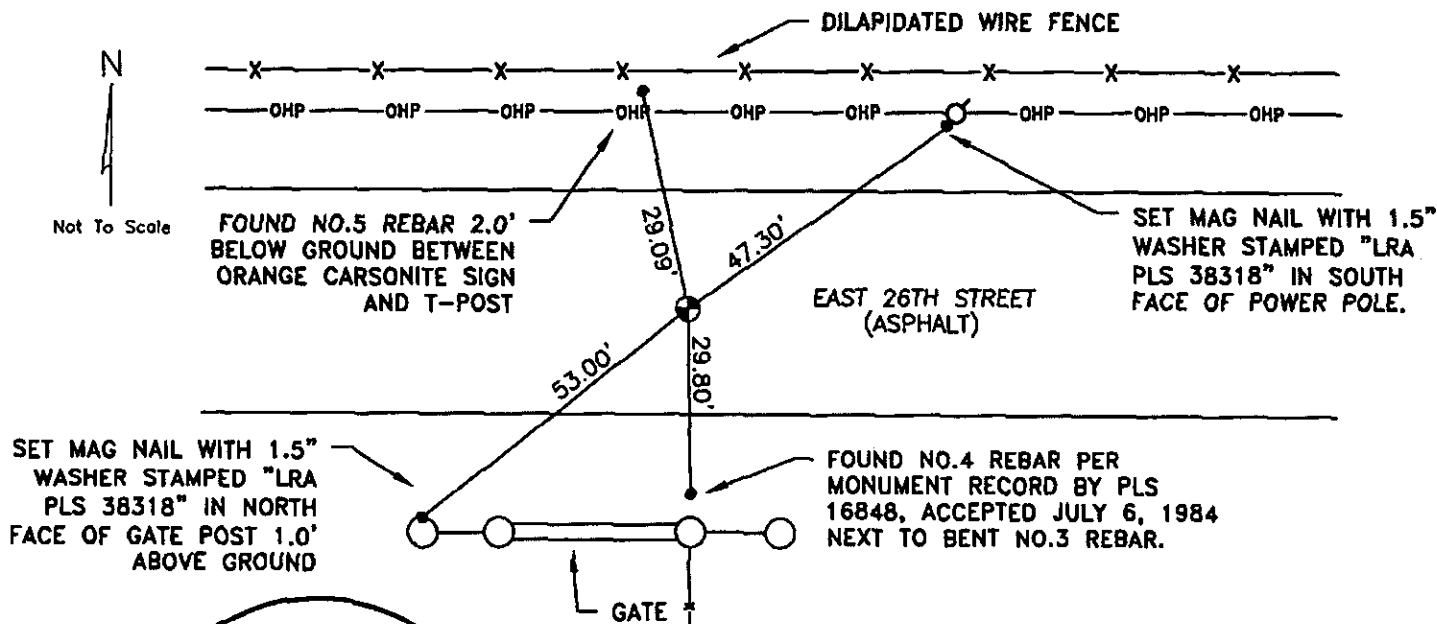
2. DESCRIPTION AND DATE OF MONUMENT FOUND:

FOUND 3" BRASS CAP, ILLEGIBLE, IN CITY OF AURORA RANGE BOX 2.5' BELOW RIM OF BOX.
UNABLE TO VERIFY SIZE AND MATERIAL OF MONUMENT.

3. DESCRIPTION OF MONUMENT SET BY YOU TO PERPETUATE THE LOCATION OF THIS POINT:

FOUND AND SET REFERENCE TIES AS SHOWN.

4. SKETCH SHOWING RELATIVE LOCATION OF MONUMENT, ACCESSORIES AND REFERENCE POINTS STATING WHETHER FOUND OR SET. SHOW SUPPORTING AND/OR CONTRADICTIONARY EVIDENCE WHERE APPLICABLE:



5. CERTIFICATION

This is to certify that I was in responsible charge of the surveying work described in this record and that to the best of my knowledge the information presented herein is true and correct.

Name (Please Print): Peter E. Paulus

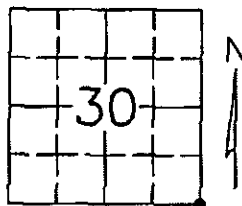
Firm Name: Lamp, Rynearson & Associates, Inc.

Firm Address: 4715 Innovation Drive, Fort Collins, CO 80525


Phone: (970) 226-0342

6. LOCATION DIAGRAM

1" = 1 Mile



● = Location of Monument



Signature/Date through Seal

7. SEC 30 T 3S R 65W, 6TH P.M.

COUNTY ADAMS INDEX REF NUMBER 5-E

**8. SEC _____ T _____ R _____, 6TH P.M.

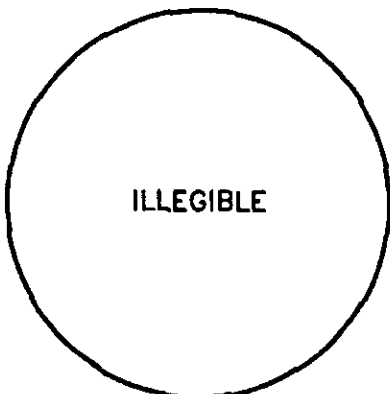
COUNTY _____ INDEX REF NUMBER _____

** To be used only for monuments located on county lines.



Dora
Department of Regulatory Agencies

Rev. 02/01/2011



Stamping on Cap

a. Date of Field Work to Establish, Restore or Rehabilitate Monument: 4/25/2018

b. Date Monument was used as a Control Corner: _____
(Surveyor, do not fill in)

ACCEPTED

SEP 30 2018

COLO. ST. BD. OF LIC.
FOR ARC, PE & PLS

RECEIVED AT OFFICE OF THE COUNTY CLERK
_____ COUNTY

BY: _____

DATE: _____

Record to be filed numerically by Index Reference Number, then alphabetically by letter in the index reference number, then under appropriate Township, Range, and Meridian.

Return to:
Janice Napper, City Clerk and Recorder
City of Aurora Colorado
15151 East Alameda Parkway
Aurora Colorado 80012

AVIGATION EASEMENT

1. The undersigned (the "Grantor(s)") (is)(are) the owner(s) of that certain parcel of real property more particularly identified and described in the legal description attached to and made a part of this instrument as Exhibit A (the "Property").
2. Grantor(s), for (itself)(themselves), (its)(their) successors and assigns, hereby grant(s) and convey(s) to THE CITY OF AURORA, COLORADO, its successors and assigns (the "City"), and Denver International Airport, its successors and assigns (the "Airport")(collectively, the "Grantees"), a perpetual and assignable easement in and over the Property and a right-of-way for the free and unrestricted passage and flight of all aircraft in the navigable airspace above the surface of the Property as defined by the Federal Aviation Act of 1958, 49 U.S.C. § 40101, et seq., and the regulations adopted pursuant thereto, as the same are from time to time amended (the "Airspace").
3. Said easement and right-of-way shall include, but is not limited to:
 - a. For the use and benefit of the public, the easement and continuing right to fly, or cause or permit the flight by any and all persons of any and all aircraft now known or hereafter invented, used, or designated for navigation of or flight in the air, in, through, across or about any portion of the Airspace;
 - b. The right to cause or create, or permit or allow to be caused or created in the Airspace, such noise, dust, turbulence, vibration, illumination, air currents, fumes, exhaust, smoke, and all other effects as may be inherent in the proper operation of aircraft;
 - c. The right to clear and keep clear the Airspace of any portions of buildings, structures, or improvements of any and all kinds, and of trees, vegetation, or other objects, including the right to remove or demolish those portions of such buildings, structures, improvements, trees or any other objects which extend into the Airspace and the right to cut to the ground level and remove any trees which extend into the Airspace;
 - d. The right to mark and light, or cause or require to be marked or lighted, as obstructions to air navigation, any and all buildings, structures, or other improvements, and trees or other objects now upon, or that in the future may be upon, the Property, and which extend into the Airspace; and
 - e. The right of ingress to, passage within, and egress from the Property, solely for the above stated purposes.
4. Grantor(s) hereby covenant(s) with Grantees as follows:
 - a. Grantor(s) will not construct, install, permit or allow any building, structure, improvement, tree, or other object on the Property to extend into the Airspace, constitute an obstruction to air navigation, or obstruct or interfere with the use of the easement and right-of-way herein granted; and
 - b. Grantor(s) will not use or permit the use of the Property in such a manner as to create electrical or electronic interference with radio communication or radar operation between any installation upon the Airport and any aircraft.
5. The easement and right-of-way granted herein shall be deemed in gross, being conveyed to Grantees for their benefit and the benefit of any and all member of the general public who may use

said easement or right-of-way operating aircraft in or about, or in otherwise flying through, the Airspace.

6. The covenants and agreements made herein shall run with the land and shall be binding upon Grantor(s) and (its)(their) successors and assigns.

7. The City is hereby designated as agent for all purposes regarding the enforcement or removal of the easement and right-of-way granted herein.

8. It is understood and agreed that Grantor(s) shall have no right or cause of action, either in law or in equity, for damages or injury to any person or property arising out of or resulting directly or indirectly, from the overflight of aircraft, or for damages or injury to any person or property resulting from any noise or nuisance of any kind or description resulting, directly or indirectly, from aircraft overflights; provided, however, that nothing herein shall divest Grantor(s) of any right or cause of action for damages to any person or property resulting from the negligent operation of aircraft overflights over the described premises at any altitude above ground level.

9. Nothing herein shall be construed to be a waiver of the governmental immunity afforded to the City or any other governmental agency or department by virtue of the Colorado Governmental Immunity Act, Section 24-10-101, *et seq*, C.R.S., as amended.

EXECUTED this 1 day of June, 2018

GRANTOR(S) GRIMM FARMS, LLC

By: Linda A. Grimm (manager)

By: _____

ATTEST:


By: _____

STATE OF COLORADO)
COUNTY OF Arapahoe) ss.

The foregoing instrument was acknowledged before me this 1st day of June, 2018, by Linda A. Grimm, Manager (and of GRIMM FARMS, LLC), Grantor(s).

Witness my hand and official seal.

My Commission Expires: 2/27/2021



said easement or right-of-way operating aircraft in or about, or in otherwise flying through, the
Airspace.

6. The covenants and agreements made herein shall run with the land and shall be binding upon
Grantor(s) and (its)(their) successors and assigns.

7. The City is hereby designated as agent for all purposes regarding the enforcement or removal of
the easement and right-of-way granted herein.

8. It is understood and agreed that Grantor(s) shall have no right or cause of action, either in law or
in equity, for damages or injury to any person or property arising out of or resulting directly or
indirectly, from the overflight of aircraft, or for damages or injury to any person or property resulting
from any noise or nuisance of any kind or description resulting, directly or indirectly, from aircraft
overflights; provided, however, that nothing herein shall divest Grantor(s) of any right or cause of
action for damages to any person or property resulting from the negligent operation of aircraft
overflights over the described premises at any altitude above ground level.

9. Nothing herein shall be construed to be a waiver of the governmental immunity afforded to the City
or any other governmental agency or department by virtue of the Colorado Governmental Immunity
Act, Section 24-10-101, *et seq*, C.R.S., as amended.

EXECUTED this 28th day of August, 2018.

GRANTOR(S)

By: *T. King*

By: _____

ATTEST:


By: _____

STATE OF COLORADO)
City of) ss.
COUNTY OF Denver)

The foregoing instrument was acknowledged before me this 28th day of
August, 2018, by
Terrance G. King (and
_____, Grantor(s).

Witness my hand and official seal.

My Commission Expires: May 22, 2019



said easement or right-of-way operating aircraft in or about, or in otherwise flying through, the
Airspace.

6. The covenants and agreements made herein shall run with the land and shall be binding upon
Grantor(s) and (its)(their) successors and assigns.

7. The City is hereby designated as agent for all purposes regarding the enforcement or removal of
the easement and right-of-way granted herein.

8. It is understood and agreed that Grantor(s) shall have no right or cause of action, either in law or
in equity, for damages or injury to any person or property arising out of or resulting directly or
indirectly, from the overflight of aircraft, or for damages or injury to any person or property resulting
from any noise or nuisance of any kind or description resulting, directly or indirectly, from aircraft
overflights; provided, however, that nothing herein shall divest Grantor(s) of any right or cause of
action for damages to any person or property resulting from the negligent operation of aircraft
overflights over the described premises at any altitude above ground level.

9. Nothing herein shall be construed to be a waiver of the governmental immunity afforded to the City
or any other governmental agency or department by virtue of the Colorado Governmental Immunity
Act, Section 24-10-101, et seq, C.R.S., as amended.

EXECUTED this 10 day of October, 2018.

GRANTOR(S)

By: Davene O Schuh

By: _____

ATTEST:

By: Davene O Schuh

Arizona
STATE OF COLORADO)
COUNTY OF Maricopa) ss.

The foregoing instrument was acknowledged before me this 20th day of
October, 2018, by
Davene Schuh (and
_____, Grantor(s).

Witness my hand and official seal.

My Commission Expires: 8/10/22



Heidi A. Plisko

GVRE 470, LLC,
a Colorado limited liability company

By: Robert M. Evans
Robert M. Evans
Senior Vice President

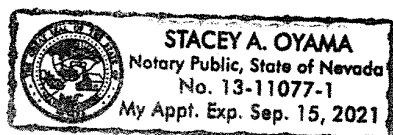
NEVADA
STATE OF ~~COLORADO~~)
COUNTY OF CLARK) ss.

The foregoing instrument was acknowledged before me this 2 day of
JULY 2018, by Robert M. Evans as Senior Vice President of GVRE 470, LLC, a
Colorado limited liability company.

WITNESS my official hand and seal.

My commission expires: 9/15/21.

[SEAL]



[Signature]
Notary Public

GREEN VALLEY AURORA LLC,
a Colorado limited liability company

By: Robert M. Evans
Robert M. Evans
Senior Vice President

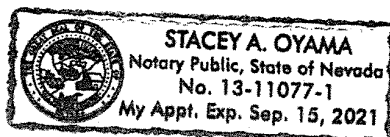
STATE OF NEVADA)
~~COLORADO~~) ss.
COUNTY OF CLARK)

The foregoing instrument was acknowledged before me this 2 day of
JULY 2018, by Robert M. Evans as Senior Vice President of Green Valley Aurora
LLC, a Colorado limited liability company.

WITNESS my official hand and seal.

My commission expires: 9/15/21.

[SEAL]



[Signature]
Notary Public

GREEN VALLEY EAST LLC,
a Colorado limited liability company

By: Robert M. Evans
Robert M. Evans
Senior Vice President

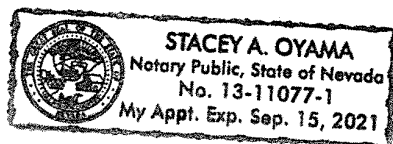
STATE OF NEVADA)
~~COLORADO~~) ss.
COUNTY OF CLARK)

The foregoing instrument was acknowledged before me this 2 day of
JULY 2018, by Robert M. Evans as Senior Vice President of Green Valley East LLC,
a Colorado limited liability company.

WITNESS my official hand and seal.

My commission expires: 9/15/21.

[SEAL]



[Signature]
Notary Public

GVR KING LLC,
a Colorado limited liability company

By: Robert M. Evans

Robert M. Evans
Senior Vice President

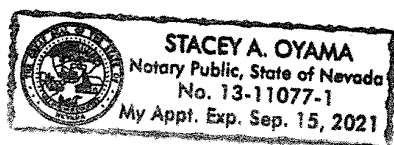
NEVADA
STATE OF ~~COLORADO~~)
COUNTY OF CLARK) ss.

The foregoing instrument was acknowledged before me this 2 day of
JULY 2018, by Robert M. Evans as Senior Vice President of GVR KING LLC, a
Colorado limited liability company.

WITNESS my official hand and seal.

My commission expires: 9/15/21.

[SEAL]



[Signature]
Notary Public

SJSA INVESTMENTS, LLC,
a Nevada limited liability company

By: [Signature]
Printed: Cheryl Corley
Title: President of H&L Management
Manager of SJSA
Investments, LLC

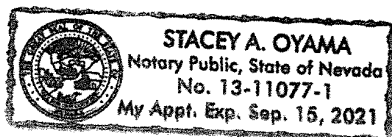
STATE OF Nevada)
~~COLORADO~~) ss.
COUNTY OF Clark)

The foregoing instrument was acknowledged before me this 2 day of
July 2018, by Cheryl Corley as Manager
of SJSA Investments, LLC, a Nevada limited liability company.

WITNESS my official hand and seal.

My commission expires: 9/15/21.

[SEAL]



[Signature]
Notary Public

AURORA HIGHLANDS, LLC,
a Nevada limited liability company

By: CGF Management, Inc., a Nevada
Corporation, Manager

By: 
Carlo G. Ferreira, President

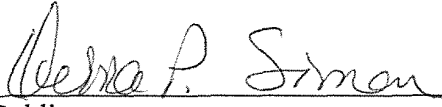
STATE OF COLORADO)
CITY AND) ss.
COUNTY OF DENVER)

The foregoing instrument was acknowledged before me this 11th day of
August 2018, by Carlo G. Ferreira, President of CGF Management, Inc., a Nevada
Corporation, Manager of Aurora Highlands, LLC, a Nevada limited liability company.

WITNESS my official hand and seal.

My commission expires: 8/10/2022.

[SEAL]


Notary Public




EXHIBIT A
The Property

PARCEL "A"

A PORTION OF THAT CERTAIN PARCEL OF LAND DESCRIBED IN QUIT CLAIM DEED RECORDED JUNE 20, 1990 IN BOOK 3684, PAGE 942, ALL OF THAT CERTAIN PARCEL OF LAND DESCRIBED IN SPECIAL WARRANTY DEED RECORDED MAY 29, 2007 AT RECEPTION NO. 2007000052071, ALL OF THAT CERTAIN PARCEL OF LAND DESCRIBED IN SPECIAL WARRANTY DEED RECORDED MAY 25, 2005 AT RECEPTION NO. 20050525000553190, ALL OF THAT CERTAIN PARCEL OF LAND DESCRIBED IN SPECIAL WARRANTY DEED RECORDED MAY 31, 2006 AT RECEPTION NO. 2006063100055590, ALL OF THAT CERTAIN PARCEL OF LAND DESCRIBED IN SPECIAL WARRANTY DEED RECORDED MAY 29, 2007 AT RECEPTION NO. 2007000052048, A PORTION OF THAT CERTAIN PARCEL OF LAND DESCRIBED AS PARCEL 2 IN SPECIAL WARRANTY DEED RECORDED AUGUST 29, 1991 IN BOOK 3811, PAGE 316, A PORTION OF THAT CERTAIN PARCEL OF LAND DESCRIBED IN QUIT CLAIM DEED RECORDED OCTOBER 24, 2008 AT RECEPTION NO. 2008000084485, AND ALL OF THAT CERTAIN PARCEL OF LAND DESCRIBED IN SPECIAL WARRANTY DEED RECORDED DECEMBER 26, 2006 AT RECEPTION NO. 2006001012450, ALL THAT CERTAIN PARCEL DESCRIBED AS EXHIBIT "C" IN SPECIAL WARRANTY DEED RECORDED APRIL 17, 2006 AT RECEPTION NO. 2006000386390, A PORTION OF THAT CERTAIN PARCEL OF LAND DESCRIBED IN QUITCLAIM DEED RECORDED APRIL 4, 2016 AT RECEPTION NO. 2016000016651, ALL THAT CERTAIN PARCEL OF LAND DESCRIBED IN SPECIAL WARRANTY DEED RECORDED DECEMBER 23, 2016 AT RECEPTION NO. 2016000112372, ALL THAT CERTAIN PARCEL OF LAND DESCRIBED IN SPECIAL WARRANTY DEED RECORDED SEPTEMBER 3, 1996 AT RECEPTION NO. C0208929, ALL THAT PARCEL DESCRIBED IN SPECIAL WARRANTY DEED RECORDED DECEMBER 18, 1997 AT RECEPTION NO. C0346825, ALL THAT CERTAIN PARCEL DESCRIBED IN RULE AND ORDER RECORDED DECEMBER 13, 1996 IN BOOK 4898, AT PAGE 878, ALL THAT CERTAIN PORTION OF A PARCEL OF LAND DESCRIBED IN EXHIBIT "A" OF RULE AND ORDER RECORDED JULY 19, 1999 IN BOOK 5827, AT PAGE 62, A PORTION OF LOT 1, BLOCK 1, AND TRACT "A" E-470 TOLL PLAZA C SUBDIVISION FILING NO. 2 RECORDED OCTOBER 15, 1998 AT RECEPTION NO. C0456359, AND ALL THOSE CERTAIN PARCELS OF LAND DESCRIBED IN RULE AND ORDER RECORDED DECEMBER 13, 1996 IN BOOK 4898, AT PAGE 895, ALL THAT CERTAIN PARCEL OF LAND DESCRIBED IN SPECIAL WARRANTY DEED RECORDED JANUARY 18, 2001 AT RECEPTION NO. C0752136, ALL THAT CERTAIN PARCEL OF LAND DESCRIBED IN QUITCLAIM DEED RECORDED SEPTEMBER 16, 2016 AT RECEPTION NO. 2016000077508, ALL THAT CERTAIN PARCEL OF LAND DESCRIBED IN SPECIAL WARRANTY DEED RECORDED AUGUST 26, 2016 AT RECEPTION NO. 2016000070909, ALL THAT CERTAIN PARCEL OF LAND DESCRIBED IN SPECIAL WARRANTY DEED RECORDED APRIL 10, 2003 AT RECEPTION NO. C1124121, ALL THAT CERTAIN PARCEL OF LAND DESCRIBED IN SPECIAL WARRANTY DEED RECORDED JUNE 13, 2003 AT RECEPTION NO. C1158214, ALL THAT CERTAIN PARCEL OF LAND DESCRIBED IN SPECIAL WARRANTY DEED RECORDED DECEMBER 9, 2002 AT RECEPTION NO. C1064328, AND ALL OF THAT CERTAIN PARCEL OF LAND DESCRIBED IN SPECIAL WARRANTY DEED RECORDED DECEMBER 2, 2002 AT RECEPTION NO. C1061112, ALL THAT CERTAIN PARCEL OF LAND DESCRIBED IN WARRANTY DEED RECORDED AUGUST 20, 2007 AT RECEPTION NO. 2007000079863, ALL THOSE CERTAIN PARCELS OF LAND DESCRIBED IN WARRANTY DEED RECORDED AUGUST 20, 2007 AT RECEPTION NO. 2007000079864, A PORTION OF THAT CERTAIN PARCEL OF LAND DESCRIBED IN RESOLUTION AND DEED RECORDED JANUARY 17, 1972 IN BOOK 1774, AT PAGE 338, ALL THAT CERTAIN PARCEL OF LAND DESCRIBED IN RESOLUTION AND DEED RECORDED JANUARY 17, 1972 IN BOOK 1774, AT PAGE 336, ALL THAT CERTAIN PARCEL OF LAND DESCRIBED IN RESOLUTION ACCEPTING WARRANTY DEED RECORDED OCTOBER 27, 1983 IN BOOK 2804, AT PAGE 835, ALL THAT CERTAIN PARCEL OF LAND DESCRIBED IN RESOLUTION ACCEPTING WARRANTY DEED RECORDED OCTOBER 27, 1983 IN BOOK 2804, AT PAGE 856, ALL RECORDED IN THE OFFICIAL RECORDS OF THE CLERK AND RECORDER OF ADAMS COUNTY, STATE OF COLORADO, SITUATED IN SECTIONS 19, 20, 29 AND 30 TOWNSHIP 3 SOUTH, RANGE 65 WEST OF THE SIXTH PRINCIPAL MERIDIAN IN SAID COUNTY AND STATE, MORE PARTICULARLY DESCRIBED AS FOLLOWS:

BEGINNING AT THE NORTHWEST CORNER OF SAID SECTION 20,

THENCE ALONG THE NORTHERLY LINE OF THE NORTHWEST QUARTER OF SAID SECTION 20, SOUTH 89°53'06" EAST, A DISTANCE OF 1,229.46 FEET TO THE NORTHWEST CORNER OF THAT CERTAIN PARCEL OF LAND DESCRIBED IN RECEPTION NO. 2009000030451, IN SAID OFFICIAL RECORDS;

THENCE ALONG SAID WESTERLY AND SOUTHERLY BOUNDARY OF SAID PARCEL THE FOLLOWING SIX (6) COURSES:

1. SOUTH 00°06'48" WEST, A DISTANCE OF 6.51 FEET;

2. NORTH 89°53'12" WEST, A DISTANCE OF 40.00 FEET;
3. SOUTH 00°06'48" WEST, A DISTANCE OF 40.00 FEET;
4. SOUTH 89°53'12" EAST, A DISTANCE OF 40.00 FEET;
5. NORTH 00°06'48" EAST, A DISTANCE OF 16.50 FEET;
6. SOUTH 89°53'12" EAST, A DISTANCE OF 4,062.60 FEET TO THE EASTERLY LINE OF THE NORTHEAST QUARTER OF SAID SECTION 20;

THENCE ALONG SAID EASTERLY LINE OF THE NORTHEAST QUARTER OF SAID SECTION 20, SOUTH 00°16'15" EAST, A DISTANCE OF 2,594.51 FEET TO THE EAST QUARTER CORNER OF SAID SECTION 20;

THENCE ALONG THE EASTERLY LINE OF THE SOUTHEAST QUARTER OF SAID SECTION 20, SOUTH 00°16'20" EAST, A DISTANCE OF 1,968.19 FEET TO THE NORTHEAST CORNER OF THAT CERTAIN PARCEL OF LAND DESCRIBED IN WARRANTY DEED RECORDED MAY 18, 1966 IN BOOK 1295, AT PAGE 405, IN SAID OFFICIAL RECORDS;

THENCE DEPARTING SAID EASTERLY LINE ALONG THE NORTHERLY, WESTERLY, AND SOUTHERLY LINES OF SAID WARRANTY DEED THE FOLLOWING THREE (3) COURSES:

1. SOUTH 89°29'04" WEST, A DISTANCE OF 660.59 FEET;
2. SOUTH 00°17'12" EAST, A DISTANCE OF 657.40 FEET TO THE SOUTHERLY LINE OF THE SOUTHEAST QUARTER OF SAID SECTION 20;
3. ALONG SAID SOUTHERLY LINE, NORTH 89°23'37" EAST, A DISTANCE OF 660.43 FEET TO THE SOUTHEAST CORNER OF SAID SECTION 20, SAID POINT ALSO BEING THE SOUTHEAST CORNER OF SAID WARRANTY DEED;

THENCE ALONG THE EASTERLY LINE OF THE NORTHEAST QUARTER OF SAID SECTION 29, SOUTH 00°17'04" EAST, A DISTANCE OF 2,670.37 FEET TO THE EAST QUARTER CORNER OF SAID SECTION 29;

THENCE ALONG THE EASTERLY LINE OF THE SOUTHEAST QUARTER OF SAID SECTION 29, SOUTH 00°17'18" EAST, A DISTANCE OF 2,639.98 FEET TO THE NORTHERLY RIGHT-OF-WAY OF EAST 26TH AVENUE AS DESCRIBED IN ROAD PETITION NO. 622 RECORDED SEPTEMBER 13, 1919 IN SAID OFFICIAL RECORDS;

THENCE ALONG THE NORTHERLY RIGHT-OF-WAY OF SAID ROAD PETITION NO. 622 THE FOLLOWING THREE (3) COURSES:

1. DEPARTING SAID EASTERLY LINE, SOUTH 89°35'36" WEST, A DISTANCE OF 2,645.80 FEET TO THE WESTERLY LINE OF THE SOUTHEAST QUARTER OF SAID SECTION 29;
2. SOUTH 89°35'42" WEST, A DISTANCE OF 2,645.80 FEET TO THE WESTERLY LINE OF THE SOUTHWEST QUARTER OF SAID SECTION 29;
3. SOUTH 89°37'56" WEST, A DISTANCE OF 2,653.21 FEET TO THE WESTERLY LINE OF THE SOUTHEAST QUARTER OF SAID SECTION 30;

THENCE ALONG SAID WESTERLY LINE, NORTH 00°17'46" EAST, A DISTANCE OF 10.00 FEET TO THE SOUTHEAST CORNER OF "PARCEL E" AS DEPICTED IN JUDGMENT AND DECREE ADOPTING BOUNDARY AGREEMENT AND SETTLEMENT RECORDED ON JUNE 8, 2006 AT RECEPTION NO. 20060608000586570, IN SAID OFFICIAL RECORDS;

THENCE ALONG THE SOUTHERLY AND WESTERLY BOUNDARIES OF SAID JUDGMENT AND DECREE ADOPTING BOUNDARY AGREEMENT AND SETTLEMENT THE FOLLOWING TWO (2) COURSES:

1. SOUTH 89°37'52" WEST, A DISTANCE OF 139.88 FEET;

2. NORTH 01°37'32" EAST, A DISTANCE OF 1,289.33 FEET TO THE SOUTHERLY BOUNDARY OF SAID SPECIAL WARRANTY DEED RECORDED AT RECEPTION NO. 2016000112372;

THENCE ALONG THE EASTERLY, SOUTHERLY AND WESTERLY BOUNDARY OF SAID SPECIAL WARRANTY DEED RECORDED AT RECEPTION NO. 2016000112372 THE FOLLOWING FIFTEEN (15) COURSES:

1. SOUTH 89°31'40" WEST, A DISTANCE OF 1,077.24 FEET;
2. SOUTH 00°12'05" EAST, A DISTANCE OF 564.79 FEET;
3. SOUTH 89°09'03" WEST, A DISTANCE OF 125.70 FEET;
4. SOUTH 00°12'47" EAST, A DISTANCE OF 720.77 FEET;
5. SOUTH 89°37'52" WEST, A DISTANCE OF 440.64 FEET;
6. NORTH 00°21'42" WEST, A DISTANCE OF 30.00 FEET;
7. SOUTH 89°37'52" WEST, A DISTANCE OF 227.90 FEET;
8. NORTH 00°12'22" WEST, A DISTANCE OF 592.59 FEET;
9. SOUTH 89°34'46" WEST, A DISTANCE OF 310.85 FEET;
10. NORTH 00°13'54" WEST, A DISTANCE OF 8.00 FEET;
11. SOUTH 89°31'40" WEST, A DISTANCE OF 275.10 FEET TO THE BEGINNING OF A NON-TANGENT CURVE CONCAVE EASTERLY HAVING A RADIUS OF 1,090.92 FEET, THE RADIUS POINT OF SAID CURVE BEARS NORTH 82°58'32" EAST;
12. NORTHERLY ALONG SAID CURVE THROUGH A CENTRAL ANGLE OF 7°01'42", AN ARC LENGTH OF 133.82 FEET;
13. TANGENT TO SAID CURVE, NORTH 00°00'15" EAST, A DISTANCE OF 41.93 FEET;
14. SOUTH 89°46'06" WEST, A DISTANCE OF 20.29 FEET TO THE EASTERLY RIGHT-OF-WAY OF GUN CLUB ROAD AS DESCRIBED IN DEED RECORDED OCTOBER 27, 1983 IN BOOK 2804, AT PAGE 822;
15. ALONG SAID EASTERLY RIGHT-OF-WAY, NORTH 00°13'45" WEST, A DISTANCE OF 4,451.16 FEET TO THE NORTHERLY LINE OF GOVERNMENT LOT 1 OF SAID SECTION 30, AND THE NORTHWEST CORNER OF THAT CERTAIN PARCEL OF LAND DESCRIBED IN RULE AND ORDER RECORDED DECEMBER 13, 1996 IN BOOK 4898, AT PAGE 878 OF SAID OFFICIAL RECORDS;

THENCE ALONG SAID NORTHERLY LINE, NORTH 89°20'52" EAST, A DISTANCE OF 10.00 FEET TO THE EASTERLY RIGHT-OF-WAY OF GUN CLUB ROAD AS DESCRIBED IN RESOLUTION AND DEED RECORDED JANUARY 17, 1972 IN BOOK 1774, AT PAGE 338, OF SAID OFFICIAL RECORDS, AND THE SOUTHWEST CORNER OF THAT CERTAIN FIRST DESCRIBED PARCEL WITHIN EXHIBIT "A" OF SAID RULE AND ORDER RECORDED AT BOOK 5827, PAGE 62

THENCE ALONG SAID LAST DESCRIBED EASTERLY RIGHT-OF-WAY, AND THAT CERTAIN FIRST DESCRIBED PARCEL OF SAID EXHIBIT "A" NORTH 00°13'47" WEST, A DISTANCE OF 2,647.74 FEET TO THE SOUTHERLY LINE OF GOVERNMENT LOT 1 OF SAID SECTION 19;

THENCE ALONG SAID LAST DESCRIBED SOUTHERLY LINE, SOUTH 89°13'56" WEST, A DISTANCE OF 40.00 FEET TO THE SOUTHWEST CORNER OF GOVERNMENT LOT 1 OF SAID SECTION 19, AND THE SOUTHWEST CORNER OF THAT CERTAIN PARCEL OF LAND DESCRIBED AS PARCEL "A" OF SAID BARGAIN AND SALE DEED RECORDED AT RECEPTION NO. C0752137, IN SAID OFFICIAL RECORDS;

THENCE ALONG THE WESTERLY LINE OF GOVERNMENT LOT 1, SAID SECTION 19 AND THE WESTERLY BOUNDARY OF THAT CERTAIN PARCEL OF LAND DESCRIBED IN SAID PARCEL "A", NORTH 00°14'11" WEST, A DISTANCE OF 1,027.97 FEET TO THE MOST SOUTHERLY CORNER OF THE SECOND DESCRIBED PARCEL OF EXHIBIT "A" OF SAID RULE AND ORDER RECORDED IN BOOK 5827, AT PAGE 62;

THENCE ALONG THE EASTERLY BOUNDARY OF SAID SECOND DESCRIBED PARCEL THE FOLLOWING SEVEN (7) COURSES:

1. NORTH 04°07'14" EAST, A DISTANCE OF 610.57 FEET TO THE BEGINNING OF A TANGENT CURVE CONCAVE EASTERLY HAVING A RADIUS OF 1,179.96 FEET;
2. THENCE NORTHERLY ALONG SAID CURVE THROUGH A CENTRAL ANGLE OF 10°25'27", AN ARC LENGTH OF 214.68 FEET;
3. TANGENT TO SAID CURVE, NORTH 14°32'41" EAST, A DISTANCE OF 373.00 FEET TO THE BEGINNING OF A TANGENT CURVE CONCAVE WESTERLY HAVING A RADIUS OF 903.25 FEET;
4. NORTHERLY ALONG SAID CURVE THROUGH A CENTRAL ANGLE OF 15°24'22", AN ARC LENGTH OF 242.87 FEET;
5. TANGENT TO SAID CURVE, NORTH 00°51'41" WEST, A DISTANCE OF 45.85 FEET;
6. NORTH 77°42'52" EAST, A DISTANCE OF 430.02 FEET;
7. NORTH 00°51'55" WEST, A DISTANCE OF 70.00 FEET TO THE NORTHERLY LINE OF SAID GOVERNMENT LOT 1, AND THE SOUTHWEST CORNER OF THAT CERTAIN FIRST DESCRIBED PARCEL WITHIN EXHIBIT "A" OF WARRANTY DEED RECORDED SEPTEMBER 6, 2007 AT RECEPTION NO. 2007000085459 OF SAID OFFICIAL RECORDS;

THENCE ALONG SAID LAST DESCRIBED NORTHERLY LINE AND THE NORTHERLY LINE OF THE NORTHWEST QUARTER OF SAID SECTION 19, NORTH 89°08'02" EAST, A DISTANCE OF 1,982.85 FEET TO THE NORTH QUARTER CORNER OF SAID SECTION 19;

THENCE ALONG THE NORTHERLY LINE OF THE NORTHEAST QUARTER OF SAID SECTION 19, NORTH 89°08'12" EAST, A DISTANCE OF 2,648.88 FEET TO THE **POINT OF BEGINNING**.

CONTAINING AN AREA OF 2,497.582 ACRES (108,794,694 SQUARE FEET), MORE OR LESS

DANIEL E. DAVIS, PLS 38256
COLORADO LICENSED PROFESSIONAL LAND SURVEYOR
FOR AND ON BEHALF OF AZTEC CONSULTANTS, INC.
300 E. MINERAL AVENUE, SUITE 1
LITTLETON, CO 80122

PARCEL "B"

ALL THAT CERTAIN PARCEL OF LAND DESCRIBED IN SPECIAL WARRANTY DEED RECORDED MAY 29, 2007 AT RECEPTION NO. 2007000052063, ALL OF "PARCEL III" AS DESCRIBED IN WARRANTY DEED RECORDED IN BOOK 3221, AT PAGE 737, AND ALL THAT CERTAIN PARCEL OF LAND DESCRIBED IN PERSONAL REPRESENTATIVES' DEED RECORDED DECEMBER 28, 1994 IN BOOK 4445, AT PAGE 140, ALL IN THE OFFICIAL RECORDS OF THE CLERK AND RECORDER OF ADAMS COUNTY, COLORADO BEING A PORTION OF SECTION 21 AND A PORTION OF THE WEST HALF OF SECTION 28, ALL IN TOWNSHIP 3 SOUTH, RANGE 65 WEST OF THE 6TH PRINCIPAL MERIDIAN, CITY OF AURORA, SAID COUNTY AND STATE, MORE PARTICULARLY DESCRIBED AS FOLLOWS:

COMMENCING AT THE SOUTHWEST CORNER OF SAID SECTION 28, WHENCE THE SOUTH QUARTER CORNER OF SAID SECTION 28 BEARS SOUTH 89°54'41" EAST A DISTANCE OF 2,662.71 FEET, WITH ALL BEARINGS REFERENCED HEREIN RELATIVE THERETO;

THENCE ALONG THE SOUTHERLY LINE OF THE SOUTHWEST QUARTER OF SAID SECTION 28, SOUTH 89°54'41" EAST A DISTANCE OF 210.00 FEET TO THE SOUTHEAST CORNER OF WARRANTY DEED RECORDED IN BOOK 798, PAGE 210, IN SAID OFFICIAL RECORDS;

THENCE ALONG THE EASTERLY BOUNDARY OF SAID LAST DESCRIBED WARRANTY DEED, NORTH 00°17'18" WEST A DISTANCE OF 30.00 FEET TO THE INTERSECTION OF SAID EASTERLY BOUNDARY AND A LINE PARALLEL WITH AND DISTANT 30.00 FEET NORTHERLY FROM THE SOUTHERLY LINE OF THE SOUTHWEST QUARTER OF SAID SECTION 28 AND THE **POINT OF BEGINNING**;

THENCE CONTINUING ALONG SAID EASTERLY BOUNDARY THE FOLLOWING FOUR (4) COURSES:

- 1) NORTH 00°17'18" WEST A DISTANCE OF 2,639.67 FEET;
- 2) NORTH 00°17'04" WEST A DISTANCE OF 2,669.51 FEET;
- 3) NORTH 00°16'20" WEST A DISTANCE OF 2,625.55 FEET;
- 4) NORTH 00°16'15" WEST A DISTANCE OF 2,625.52 FEET TO THE NORTH LINE OF SAID SECTION 21;

THENCE DEPARTING SAID EASTERLY BOUNDARY ALONG SAID NORTH LINE THE FOLLOWING TWO (2) COURSES:

- 1) NORTH 89°51'48" EAST, A DISTANCE OF 2,439.04 FEET TO THE NORTH QUARTER CORNER OF SAID SECTION 21;
- 2) NORTH 89°51'48" EAST, A DISTANCE OF 708.74 FEET TO THE WESTERLY BOUNDARY OF QUITCLAIM DEED RECORDED FEBRUARY 26, 1993 AT RECEPTION NO. B1124713, IN SAID OFFICIAL RECORDS;

THENCE ALONG THE WESTERLY, NORTHERLY, SOUTHERLY AND EASTERLY BOUNDARIES OF SAID LAST DESCRIBED QUITCLAIM DEED THE FOLLOWING ELEVEN (11) COURSES:

- 1) SOUTH 15°08'34" EAST, A DISTANCE OF 676.22 FEET TO THE BEGINNING OF A TANGENT CURVE CONCAVE WESTERLY HAVING A RADIUS OF 970.00 FEET;
- 2) SOUTHERLY ALONG SAID CURVE THROUGH A CENTRAL ANGLE OF 25°00'00", AN ARC LENGTH OF 423.24 FEET;
- 3) TANGENT TO SAID CURVE, SOUTH 09°51'26" WEST, A DISTANCE OF 508.31 FEET;
- 4) NORTH 80°08'34" WEST, A DISTANCE OF 1,448.37 FEET;
- 5) SOUTH 09°51'26" WEST, A DISTANCE OF 600.00 FEET;
- 6) SOUTH 80°08'34" EAST, A DISTANCE OF 1,448.37 FEET;
- 7) NORTH 09°51'26" EAST, A DISTANCE OF 550.00 FEET;
- 8) SOUTH 80°08'34" EAST, A DISTANCE OF 60.00 FEET;
- 9) NORTH 09°51'26" EAST, A DISTANCE OF 558.31 FEET TO THE BEGINNING OF A TANGENT CURVE CONCAVE WESTERLY HAVING A RADIUS OF 1,030.00 FEET;
- 10) NORTHERLY ALONG SAID CURVE THROUGH A CENTRAL ANGLE OF 25°00'00", AN ARC LENGTH OF 449.42 FEET;
- 11) TANGENT TO SAID CURVE, NORTH 15°08'34" WEST, A DISTANCE OF 660.14 FEET TO THE NORTH LINE OF SAID SECTION 21;

THENCE DEPARTING SAID EASTERLY BOUNDARY OF SAID LAST DESCRIBED QUITCLAIM DEED ALONG SAID NORTH LINE, NORTH 89°51'48" EAST, A DISTANCE OF 1,848.18 FEET TO THE WESTERLY RIGHT-OF-WAY OF MONAGHAN ROAD AS DESCRIBED IN BOARD OF COUNTY COMMISSIONERS BOOK 5, AT PAGE 456, IN SAID OFFICIAL RECORDS;

THENCE ALONG SAID WESTERLY RIGHT OF WAY, SOUTH 00°05'46" EAST, A DISTANCE OF 5,299.08 FEET TO THE SOUTH LINE OF SAID SECTION 21;

THENCE DEPARTING SAID WESTERLY RIGHT-OF-WAY ALONG SAID SOUTH LINE, NORTH 89°35'27" WEST, A DISTANCE OF 2,611.10 FEET TO THE SOUTH QUARTER CORNER OF SAID SECTION 21;

THENCE CONTINUING ALONG SAID SOUTH LINE, NORTH 89°35'27" WEST, A DISTANCE OF 1,955.92 FEET TO THE EASTERLY BOUNDARY OF SAID SPECIAL WARRANTY DEED RECORDED AT RECEPTION NO. 2007000052063;

THENCE ALONG SAID EASTERLY BOUNDARY, SOUTH 00°31'12" EAST, A DISTANCE OF 5,306.70 FEET TO THE SOUTHEAST CORNER OF SAID SPECIAL WARRANTY DEED, AND THE NORTHERLY RIGHT-OF-WAY OF EAST 26TH AVE AS DESCRIBED IN ROAD PETITION NO. 622, IN SAID OFFICIAL RECORDS;

THENCE ALONG SAID NORTHERLY RIGHT-OF-WAY, NORTH 89°54'41" WEST, A DISTANCE OF 496.78 FEET TO THE **POINT OF BEGINNING**.

EXCEPTING THEREFROM ALL THAT CERTAIN PARCEL OF LAND DESCRIBED IN CORRECTIVE PERSONAL REPRESENTATIVES' DEED RECORDED DECEMBER 28, 1994 IN BOOK 4445, AT PAGE 137, IN SAID OFFICIAL RECORDS.

CONTAINING AN AREA AFTER THE EXCEPTION PARCEL OF 648.447 ACRES (28,246,357 SQUARE FEET), MORE OR LESS.

DANIEL E. DAVIS, PLS 38256
COLORADO LICENSED PROFESSIONAL LAND SURVEYOR
FOR AND ON BEHALF OF AZTEC CONSULTANTS, INC.
300 E. MINERAL AVENUE, SUITE 1
LITTLETON, CO 80122

BOUNDARY

Date: 9/25/2024 4:27:17 PM

Parcel Name: Site 1 - TAH F33 BNDY

Description: TAH F33 BNDY

Process segment order counterclockwise: False

Enable mapcheck across chord: False

North: 699,626.735' East: 219,447.209'

Segment# 1: Line

Course: S89° 37' 56"W Length: 774.70'

North: 699,621.763' East: 218,672.525'

Segment# 2: Curve

Length: 55.29' Radius: 276.00'

Delta: 11°28'42" Tangent: 27.74'

Chord: 55.20' Course: N84° 37' 43"W

Course In: N0° 22' 04"W Course Out: S11° 06' 38"W

RP North: 699,897.757' East: 218,670.754'

End North: 699,626.930' East: 218,617.568'

Segment# 3: Curve

Length: 64.91' Radius: 324.00'

Delta: 11°28'42" Tangent: 32.56'

Chord: 64.80' Course: N84° 37' 43"W

Course In: S11° 06' 38"W Course Out: N0° 22' 04"W

RP North: 699,309.003' East: 218,555.132'

End North: 699,632.996' East: 218,553.052'

Segment# 4: Line

Course: S89° 37' 56"W Length: 275.29'

North: 699,631.229' East: 218,277.768'

Segment# 5: Line

Course: N0° 30' 58"W Length: 3.07'

North: 699,634.299' East: 218,277.740'

Segment# 6: Curve

Length: 116.90' Radius: 558.00'

Delta: 12°00'13" Tangent: 58.67'

Chord: 116.69' Course: N7° 30' 04"W

Course In: S88° 30' 02"W Course Out: N76° 29' 49"E

RP North: 699,619.697' East: 217,719.931'

End North: 699,749.989' East: 218,262.507'

Segment# 7: Curve

Length: 77.11' Radius: 767.50'

Delta: 5°45'23" Tangent: 38.59'

Chord: 77.08' Course: N10° 37' 29"W

Course In: N76° 29' 50"E Course Out: S82° 15' 13"W

RP North: 699,929.194' East: 219,008.792'
End North: 699,825.744' East: 218,248.296'

Segment# 8: Curve

Length: 147.40' Radius: 913.50'
Delta: 9°14'41" Tangent: 73.86'
Chord: 147.24' Course: N12° 22' 08"W
Course In: S82° 15' 13"W Course Out: N73° 00' 31"E
RP North: 699,702.615' East: 217,343.132'
End North: 699,969.565' East: 218,216.757'

Segment# 9: Curve

Length: 395.58' Radius: 285.50'
Delta: 79°23'14" Tangent: 236.97'
Chord: 364.69' Course: N27° 33' 36"W
Course In: N77° 51' 59"W Course Out: N22° 44' 47"E
RP North: 700,029.575' East: 217,937.635'
End North: 700,292.870' East: 218,048.024'

Segment# 10: Line

Course: N22° 11' 09"W Length: 54.48'
North: 700,343.317' East: 218,027.452'

Segment# 11: Curve

Length: 31.42' Radius: 20.00'
Delta: 90°00'00" Tangent: 20.00'
Chord: 28.28' Course: N22° 48' 51"E
Course In: N67° 48' 51"E Course Out: N22° 11' 09"W
RP North: 700,350.869' East: 218,045.971'
End North: 700,369.388' East: 218,038.419'

Segment# 12: Line

Course: N67° 48' 51"E Length: 257.70'
North: 700,466.699' East: 218,277.040'

Segment# 13: Curve

Length: 23.56' Radius: 15.00'
Delta: 90°00'00" Tangent: 15.00'
Chord: 21.21' Course: S67° 11' 09"E
Course In: S22° 11' 09"E Course Out: N67° 48' 51"E
RP North: 700,452.809' East: 218,282.704'
End North: 700,458.474' East: 218,296.593'

Segment# 14: Line

Course: S22° 11' 09"E Length: 2.50'
North: 700,456.159' East: 218,297.537'

Segment# 15: Line

Course: N67° 48' 51"E Length: 64.00'
North: 700,480.326' East: 218,356.799'

Segment# 16: Line
Course: N22° 11' 09"W Length: 10.50'
North: 700,490.048' East: 218,352.834'

Segment# 17: Curve
Length: 23.56' Radius: 15.00'
Delta: 90°00'00" Tangent: 15.00'
Chord: 21.21' Course: N22° 48' 51"E
Course In: N67° 48' 51"E Course Out: N22° 11' 09"W
RP North: 700,495.713' East: 218,366.724'
End North: 700,509.602' East: 218,361.059'

Segment# 18: Line
Course: N22° 11' 09"W Length: 64.00'
North: 700,568.864' East: 218,336.892'

Segment# 19: Curve
Length: 23.56' Radius: 15.00'
Delta: 90°00'00" Tangent: 15.00'
Chord: 21.21' Course: N67° 11' 09"W
Course In: N22° 11' 09"W Course Out: S67° 48' 51"W
RP North: 700,582.753' East: 218,331.228'
End North: 700,577.089' East: 218,317.339'

Segment# 20: Line
Course: N22° 11' 09"W Length: 357.02'
North: 700,907.677' East: 218,182.524'

Segment# 21: Curve
Length: 23.56' Radius: 15.00'
Delta: 90°00'00" Tangent: 15.00'
Chord: 21.21' Course: N22° 48' 51"E
Course In: N67° 48' 51"E Course Out: N22° 11' 09"W
RP North: 700,913.341' East: 218,196.413'
End North: 700,927.230' East: 218,190.749'

Segment# 22: Line
Course: N22° 11' 09"W Length: 64.00'
North: 700,986.492' East: 218,166.582'

Segment# 23: Curve
Length: 23.56' Radius: 15.00'
Delta: 90°00'00" Tangent: 15.00'
Chord: 21.21' Course: N67° 11' 09"W
Course In: N22° 11' 09"W Course Out: S67° 48' 51"W
RP North: 701,000.382' East: 218,160.918'
End North: 700,994.717' East: 218,147.028'

Segment# 24: Line

Course: N22° 11' 09"W Length: 216.86'
North: 701,195.522' East: 218,065.139'

Segment# 25: Curve

Length: 35.88' Radius: 532.00'
Delta: 3°51'51" Tangent: 17.95'
Chord: 35.87' Course: N24° 07' 04"W
Course In: S67° 48' 51"W Course Out: N63° 57' 00"E
RP North: 700,994.632' East: 217,572.526'
End North: 701,228.263' East: 218,050.481'

Segment# 26: Line

Course: N26° 03' 00"W Length: 22.97'
North: 701,248.900' East: 218,040.394'

Segment# 27: Line

Course: N26° 03' 00"W Length: 3.50'
North: 701,252.044' East: 218,038.857'

Segment# 28: Line

Course: N63° 57' 00"E Length: 146.01'
North: 701,316.165' East: 218,170.034'

Segment# 29: Curve

Length: 2.61' Radius: 79.00'
Delta: 1°53'32" Tangent: 1.30'
Chord: 2.61' Course: N28° 43' 57"W
Course In: N60° 19' 17"E Course Out: S62° 12' 49"W
RP North: 701,355.281' East: 218,238.670'
End North: 701,318.453' East: 218,168.780'

Segment# 30: Curve

Length: 30.81' Radius: 20.00'
Delta: 88°15'49" Tangent: 19.40'
Chord: 27.85' Course: N71° 55' 05"W
Course In: S62° 12' 49"W Course Out: N26° 03' 00"W
RP North: 701,309.129' East: 218,151.086'
End North: 701,327.097' East: 218,142.303'

Segment# 31: Line

Course: N63° 57' 00"E Length: 450.43'
North: 701,524.906' East: 218,546.974'

Segment# 32: Curve

Length: 30.81' Radius: 20.00'
Delta: 88°15'49" Tangent: 19.40'
Chord: 27.85' Course: S19° 49' 06"W
Course In: S26° 03' 00"E Course Out: S65° 41' 12"W
RP North: 701,506.938' East: 218,555.757'
End North: 701,498.703' East: 218,537.531'

Segment# 33: Curve
Length: 16.20' Radius: 79.00'
Delta: 11°45'05" Tangent: 8.13'
Chord: 16.17' Course: S18° 26' 16"E
Course In: S65° 41' 12"W Course Out: N77° 26' 17"E
RP North: 701,466.177' East: 218,465.538'
End North: 701,483.359' East: 218,542.647'

Segment# 34: Line
Course: N77° 26' 17"E Length: 110.51'
North: 701,507.394' East: 218,650.511'

Segment# 35: Line
Course: S17° 03' 42"E Length: 149.13'
North: 701,364.828' East: 218,694.266'

Segment# 36: Line
Course: N63° 57' 00"E Length: 75.31'
North: 701,397.901' East: 218,761.925'

Segment# 37: Line
Course: N29° 51' 50"W Length: 94.84'
North: 701,480.147' East: 218,714.701'

Segment# 38: Line
Course: N26° 03' 00"W Length: 97.37'
North: 701,567.625' East: 218,671.940'

Segment# 39: Line
Course: N63° 57' 00"E Length: 46.00'
North: 701,587.826' East: 218,713.267'

Segment# 40: Line
Course: S26° 03' 00"E Length: 97.37'
North: 701,500.348' East: 218,756.027'

Segment# 41: Line
Course: S22° 14' 09"E Length: 94.84'
North: 701,412.561' East: 218,791.917'

Segment# 42: Line
Course: N63° 57' 00"E Length: 75.31'
North: 701,445.634' East: 218,859.576'

Segment# 43: Line
Course: N35° 02' 18"W Length: 188.82'
North: 701,600.233' East: 218,751.170'

Segment# 44: Line

Course: N63° 57' 00"E Length: 109.72'
North: 701,648.418' East: 218,849.744'

Segment# 45: Curve

Length: 2.61' Radius: 79.00'
Delta: 1°53'32" Tangent: 1.30'
Chord: 2.61' Course: N28° 43' 57"W
Course In: N60° 19' 17"E Course Out: S62° 12' 49"W
RP North: 701,687.533' East: 218,918.380'
End North: 701,650.705' East: 218,848.489'

Segment# 46: Curve

Length: 30.81' Radius: 20.00'
Delta: 88°15'49" Tangent: 19.40'
Chord: 27.85' Course: N71° 55' 05"W
Course In: S62° 12' 49"W Course Out: N26° 03' 00"W
RP North: 701,641.382' East: 218,830.796'
End North: 701,659.350' East: 218,822.013'

Segment# 47: Line

Course: N63° 57' 00"E Length: 416.93'
North: 701,842.447' East: 219,196.587'

Segment# 48: Curve

Length: 122.93' Radius: 585.00'
Delta: 12°02'25" Tangent: 61.69'
Chord: 122.71' Course: N57° 55' 48"E
Course In: N26° 03' 00"W Course Out: S38° 05' 25"E
RP North: 702,368.017' East: 218,939.681'
End North: 701,907.599' East: 219,300.569'

Segment# 49: Curve

Length: 29.30' Radius: 20.00'
Delta: 83°56'13" Tangent: 17.99'
Chord: 26.75' Course: S9° 56' 29"W
Course In: S38° 05' 25"E Course Out: S57° 58' 22"W
RP North: 701,891.858' East: 219,312.907'
End North: 701,881.252' East: 219,295.951'

Segment# 50: Curve

Length: 21.30' Radius: 79.00'
Delta: 15°27'05" Tangent: 10.72'
Chord: 21.24' Course: S24° 18' 05"E
Course In: S57° 58' 22"W Course Out: N73° 25' 27"E
RP North: 701,839.357' East: 219,228.975'
End North: 701,861.894' East: 219,304.692'

Segment# 51: Line

Course: N73° 25' 27"E Length: 110.24'
North: 701,893.344' East: 219,410.351'

Segment# 52: Line
Course: N16° 33' 24"W Length: 42.63'
North: 701,934.206' East: 219,398.203'

Segment# 53: Line
Course: S60° 11' 11"E Length: 49.99'
North: 701,909.352' East: 219,441.577'

Segment# 54: Line
Course: S0° 08' 27"E Length: 2,282.61'
North: 699,626.749' East: 219,447.187'

Perimeter: 8,138.33' Area: 2,501,151Sq.Ft.
Error Closure: 0.026 Course: N57° 36' 11"W
Error North : 0.0138 East: -0.0218

Precision 1: 313,012.31

LOTS

Date: 9/25/2024 4:19:05 PM
Parcel Name: Site 1 - B01 L01
Description: 1
Process segment order counterclockwise: False
Enable mapcheck across chord: False
North:702,876.801' East:225,281.712'

Segment# 1: Line
Course: S26° 03' 00"E Length: 130.49'
North: 702,759.567' East: 225,339.017'

Segment# 2: Line
Course: S63° 57' 00"W Length: 23.78'
North: 702,749.124' East: 225,317.653'

Segment# 3: Line
Course: S65° 42' 05"W Length: 26.23'
North: 702,738.331' East: 225,293.747'

Segment# 4: Line
Course: N26° 03' 00"W Length: 185.70'
North: 702,905.166' East: 225,212.196'

Segment# 5: Line
Course: N63° 57' 00"E Length: 63.87'
North: 702,933.214' East: 225,269.577'

Segment# 6: Curve
Length: 40.98' Radius: 79.00'

Delta: 29°43'05" Tangent: 20.96'
Chord: 40.52' Course: S44° 32' 16"E
Course In: N60° 19' 17"E Course Out: S30° 36' 12"W
RP North: 702,972.330' East: 225,338.214'
End North: 702,904.334' East: 225,297.995'

Segment# 7: Line
Course: S30° 36' 12"W Length: 31.99'
North: 702,876.800' East: 225,281.709'

Perimeter: 503.04' Area: 10,258Sq.Ft.
Error Closure: 0.003 Course: S61° 54' 50"W
Error North : -0.0013 East: -0.0024

Precision 1: 167,680.00

Parcel Name: Site 1 - B01 L02
Description: 2
Process segment order counterclockwise: False
Enable mapcheck across chord: False
North:702,759.568' East:225,339.017'

Segment# 1: Line
Course: N26° 03' 00"W Length: 130.49'
North: 702,876.802' East: 225,281.711'

Segment# 2: Line
Course: N30° 36' 12"E Length: 31.99'
North: 702,904.336' East: 225,297.997'

Segment# 3: Curve
Length: 41.99' Radius: 79.00'
Delta: 30°27'07" Tangent: 21.50'
Chord: 41.49' Course: S74° 37' 22"E
Course In: N30° 36' 12"E Course Out: S0° 09' 05"W
RP North: 702,972.333' East: 225,338.215'
End North: 702,893.333' East: 225,338.006'

Segment# 4: Line
Course: S0° 09' 05"W Length: 17.75'
North: 702,875.583' East: 225,337.960'

Segment# 5: Line
Course: S26° 03' 00"E Length: 104.70'
North: 702,781.519' East: 225,383.939'

Segment# 6: Line
Course: S63° 57' 00"W Length: 23.78'
North: 702,771.076' East: 225,362.575'

Segment# 7: Line
Course: S63° 57' 00"W Length: 26.22'
North: 702,759.561' East: 225,339.019'

Perimeter: 376.91' Area: 6,942Sq.Ft.
Error Closure: 0.007 Course: S16° 30' 30"E
Error North : -0.0069 East: 0.0021

Precision 1: 53,845.71

Parcel Name: Site 1 - B01 L03
Description: 3
Process segment order counterclockwise: False
Enable mapcheck across chord: False
North:702,875.585' East:225,337.960'

Segment# 1: Line
Course: N0° 09' 05"E Length: 17.75'
North: 702,893.335' East: 225,338.007'

Segment# 2: Curve
Length: 36.13' Radius: 79.00'
Delta: 26°12'04" Tangent: 18.38'
Chord: 35.81' Course: N77° 03' 02"E
Course In: N0° 09' 05"E Course Out: S26° 03' 00"E
RP North: 702,972.335' East: 225,338.215'
End North: 702,901.361' East: 225,372.909'

Segment# 3: Line
Course: N63° 57' 00"E Length: 7.28'
North: 702,904.558' East: 225,379.449'

Segment# 4: Line
Course: S26° 03' 00"E Length: 112.50'
North: 702,803.486' East: 225,428.854'

Segment# 5: Line
Course: S63° 57' 00"W Length: 23.78'
North: 702,793.043' East: 225,407.490'

Segment# 6: Line
Course: S63° 57' 00"W Length: 26.22'
North: 702,781.529' East: 225,383.934'

Segment# 7: Line
Course: N26° 03' 00"W Length: 104.70'
North: 702,875.592' East: 225,337.954'

Perimeter: 328.35' Area: 5,719Sq.Ft.
Error Closure: 0.009 Course: N40° 15' 00"W

Error North : 0.0069 East: -0.0058

Precision 1: 36,484.44

Parcel Name: Site 1 - B01 L04

Description: 4

Process segment order counterclockwise: False

Enable mapcheck across chord: False

North:702,803.484' East:225,428.858'

Segment# 1: Line

Course: N26° 03' 00"W Length: 112.50'

North: 702,904.555' East: 225,379.453'

Segment# 2: Line

Course: N63° 57' 00"E Length: 60.00'

North: 702,930.904' East: 225,433.357'

Segment# 3: Line

Course: S26° 03' 00"E Length: 112.50'

North: 702,829.833' East: 225,482.762'

Segment# 4: Line

Course: S63° 57' 00"W Length: 23.78'

North: 702,819.390' East: 225,461.398'

Segment# 5: Line

Course: S63° 57' 00"W Length: 36.22'

North: 702,803.484' East: 225,428.858'

Perimeter: 345.00' Area: 6,750Sq.Ft.

Error Closure: 0.000 Course: N0° 00' 00"E

Error North : 0.0000 East: 0.0000

Precision 1: 345,000,000.00

Parcel Name: Site 1 - B01 L05

Description: 5

Process segment order counterclockwise: False

Enable mapcheck across chord: False

North:702,829.833' East:225,482.762'

Segment# 1: Line

Course: N26° 03' 00"W Length: 112.50'

North: 702,930.904' East: 225,433.357'

Segment# 2: Line

Course: N63° 57' 00"E Length: 50.00'

North: 702,952.862' East: 225,478.278'

Segment# 3: Line
Course: S26° 03' 00"E Length: 112.50'
North: 702,851.791' East: 225,527.683'

Segment# 4: Line
Course: S63° 57' 00"W Length: 23.78'
North: 702,841.348' East: 225,506.319'

Segment# 5: Line
Course: S63° 57' 00"W Length: 26.22'
North: 702,829.833' East: 225,482.762'

Perimeter: 325.00' Area: 5,625Sq.Ft.
Error Closure: 0.000 Course: N0° 00' 00"E
Error North : 0.0000 East: 0.0000

Precision 1: 325,000,000.00

Parcel Name: Site 1 - B01 L06
Description: 6
Process segment order counterclockwise: False
Enable mapcheck across chord: False
North:702,851.791' East:225,527.683'

Segment# 1: Line
Course: N26° 03' 00"W Length: 112.50'
North: 702,952.862' East: 225,478.278'

Segment# 2: Line
Course: N63° 57' 00"E Length: 50.00'
North: 702,974.820' East: 225,523.199'

Segment# 3: Line
Course: S26° 03' 00"E Length: 112.50'
North: 702,873.749' East: 225,572.604'

Segment# 4: Line
Course: S63° 57' 00"W Length: 23.78'
North: 702,863.305' East: 225,551.239'

Segment# 5: Line
Course: S63° 57' 00"W Length: 26.22'
North: 702,851.791' East: 225,527.683'

Perimeter: 325.00' Area: 5,625Sq.Ft.
Error Closure: 0.000 Course: N0° 00' 00"E
Error North : 0.0000 East: 0.0000

Precision 1: 325,000,000.00

Parcel Name: Site 1 - B01 L07

Description: 7

Process segment order counterclockwise: False

Enable mapcheck across chord: False

North:702,873.749' East:225,572.604'

Segment# 1: Line

Course: N26° 03' 00"W Length: 112.50'

North: 702,974.820' East: 225,523.199'

Segment# 2: Line

Course: N63° 57' 00"E Length: 60.00'

North: 703,001.169' East: 225,577.103'

Segment# 3: Line

Course: S26° 03' 00"E Length: 112.50'

North: 702,900.098' East: 225,626.508'

Segment# 4: Line

Course: S63° 57' 00"W Length: 33.78'

North: 702,885.263' East: 225,596.160'

Segment# 5: Line

Course: S63° 57' 00"W Length: 26.22'

North: 702,873.749' East: 225,572.604'

Perimeter: 345.00' Area: 6,750Sq.Ft.

Error Closure: 0.000 Course: N0° 00' 00"E

Error North : 0.0000 East: 0.0000

Precision 1: 345,000,000.00

Parcel Name: Site 1 - B01 L08

Description: 8

Process segment order counterclockwise: False

Enable mapcheck across chord: False

North:703,024.203' East:225,617.592'

Segment# 1: Line

Course: S41° 39' 30"E Length: 13.04'

North: 703,014.460' East: 225,626.259'

Segment# 2: Line

Course: S26° 03' 00"E Length: 102.85'

North: 702,922.059' East: 225,671.426'

Segment# 3: Line

Course: S63° 57' 00"W Length: 23.78'

North: 702,911.616' East: 225,650.062'

Segment# 4: Line
Course: S63° 57' 00"W Length: 26.22'
North: 702,900.101' East: 225,626.506'

Segment# 5: Line
Course: N26° 03' 00"W Length: 112.50'
North: 703,001.172' East: 225,577.101'

Segment# 6: Line
Course: N63° 57' 00"E Length: 25.23'
North: 703,012.252' East: 225,599.768'

Segment# 7: Curve
Length: 21.52' Radius: 79.00'
Delta: 15°36'30" Tangent: 10.83'
Chord: 21.45' Course: N56° 08' 45"E
Course In: N26° 03' 00"W Course Out: S41° 39' 30"E
RP North: 703,083.227' East: 225,565.074'
End North: 703,024.204' East: 225,617.585'

Perimeter: 325.15' Area: 5,634Sq.Ft.
Error Closure: 0.007 Course: N80° 19' 40"W
Error North : 0.0012 East: -0.0070

Precision 1: 46,448.57

Parcel Name: Site 1 - B01 L09
Description: 9
Process segment order counterclockwise: False
Enable mapcheck across chord: False
North:703,051.330' East:225,663.892'

Segment# 1: Line
Course: S26° 03' 00"E Length: 119.45'
North: 702,944.015' East: 225,716.349'

Segment# 2: Line
Course: S63° 57' 00"W Length: 23.78'
North: 702,933.572' East: 225,694.985'

Segment# 3: Line
Course: S63° 57' 00"W Length: 26.22'
North: 702,922.057' East: 225,671.428'

Segment# 4: Line
Course: N26° 03' 00"W Length: 102.85'
North: 703,014.459' East: 225,626.261'

Segment# 5: Line
Course: N41° 39' 30"W Length: 13.04'

North: 703,024.201' East: 225,617.594'

Segment# 6: Curve

Length: 41.99' Radius: 79.00'

Delta: 30°27'07" Tangent: 21.50'

Chord: 41.49' Course: N33° 06' 57"E

Course In: N41° 39' 30"W Course Out: S72° 06' 36"E

RP North: 703,083.224' East: 225,565.083'

End North: 703,058.956' East: 225,640.263'

Segment# 7: Line

Course: S72° 06' 36"E Length: 24.83'

North: 703,051.328' East: 225,663.893'

Perimeter: 352.16' Area: 6,321Sq.Ft.

Error Closure: 0.002 Course: S32° 51' 02"E

Error North : -0.0019 East: 0.0012

Precision 1: 176,080.00

Parcel Name: Site 1 - B01 L10

Description: 10

Process segment order counterclockwise: False

Enable mapcheck across chord: False

North:702,944.013' East:225,716.349'

Segment# 1: Line

Course: N26° 03' 00"W Length: 119.45'

North: 703,051.328' East: 225,663.892'

Segment# 2: Line

Course: N72° 06' 36"W Length: 24.83'

North: 703,058.956' East: 225,640.263'

Segment# 3: Curve

Length: 41.99' Radius: 79.00'

Delta: 30°27'07" Tangent: 21.50'

Chord: 41.49' Course: N2° 39' 50"E

Course In: N72° 06' 36"W Course Out: N77° 26' 17"E

RP North: 703,083.224' East: 225,565.083'

End North: 703,100.406' East: 225,642.192'

Segment# 4: Line

Course: N77° 26' 17"E Length: 49.30'

North: 703,111.129' East: 225,690.311'

Segment# 5: Line

Course: S26° 03' 00"E Length: 161.57'

North: 702,965.972' East: 225,761.266'

Segment# 6: Line
Course: S63° 57' 00"W Length: 13.78'
North: 702,959.921' East: 225,748.886'

Segment# 7: Line
Course: S63° 57' 00"W Length: 36.22'
North: 702,944.015' East: 225,716.345'

Perimeter: 447.15' Area: 8,743Sq.Ft.
Error Closure: 0.004 Course: N72° 22' 18"W
Error North : 0.0014 East: -0.0043

Precision 1: 111,785.00

Parcel Name: Site 1 - B01 L11
Description: 11
Process segment order counterclockwise: False
Enable mapcheck across chord: False
North:702,611.771' East:225,246.573'

Segment# 1: Line
Course: N22° 11' 09"W Length: 98.00'
North: 702,702.515' East: 225,209.567'

Segment# 2: Line
Course: N67° 48' 51"E Length: 54.12'
North: 702,722.951' East: 225,259.680'

Segment# 3: Line
Course: N65° 42' 05"E Length: 5.88'
North: 702,725.371' East: 225,265.039'

Segment# 4: Line
Course: S22° 11' 15"E Length: 113.20'
North: 702,620.553' East: 225,307.788'

Segment# 5: Curve
Length: 5.88' Radius: 968.00'
Delta: 0°20'52" Tangent: 2.94'
Chord: 5.88' Course: S67° 38' 25"W
Course In: N22° 32' 01"W Course Out: S22° 11' 09"E
RP North: 703,514.651' East: 224,936.826'
End North: 702,618.318' East: 225,302.354'

Segment# 6: Line
Course: S67° 48' 51"W Length: 39.12'
North: 702,603.546' East: 225,266.130'

Segment# 7: Curve
Length: 23.56' Radius: 15.00'

Delta: 90°00'00" Tangent: 15.00'
Chord: 21.21' Course: N67° 11' 09"W
Course In: N22° 11' 09"W Course Out: S67° 48' 51"W
RP North: 702,617.435' East: 225,260.466'
End North: 702,611.771' East: 225,246.576'

Perimeter: 339.76' Area: 6,732Sq.Ft.
Error Closure: 0.004 Course: N83° 45' 04"E
Error North : 0.0004 East: 0.0038

Precision 1: 84,940.00

Parcel Name: Site 1 - B01 L12
Description: 12
Process segment order counterclockwise: False
Enable mapcheck across chord: False
North:702,647.603' East:225,367.272'

Segment# 1: Line
Course: S63° 57' 00"W Length: 5.95'
North: 702,644.990' East: 225,361.927'

Segment# 2: Curve
Length: 59.41' Radius: 968.00'
Delta: 3°30'59" Tangent: 29.71'
Chord: 59.40' Course: S65° 42' 29"W
Course In: N26° 03' 00"W Course Out: S22° 32' 01"E
RP North: 703,514.652' East: 224,936.824'
End North: 702,620.554' East: 225,307.787'

Segment# 3: Line
Course: N22° 11' 15"W Length: 113.20'
North: 702,725.372' East: 225,265.038'

Segment# 4: Line
Course: N65° 42' 05"E Length: 31.49'
North: 702,738.330' East: 225,293.738'

Segment# 5: Line
Course: N65° 42' 05"E Length: 26.23'
North: 702,749.123' East: 225,317.645'

Segment# 6: Line
Course: S26° 03' 00"E Length: 113.00'
North: 702,647.603' East: 225,367.269'

Perimeter: 349.28' Area: 6,979Sq.Ft.
Error Closure: 0.003 Course: S87° 15' 20"W
Error North : -0.0002 East: -0.0032

Precision 1: 116,426.67

Parcel Name: Site 1 - B01 L13

Description: 13

Process segment order counterclockwise: False

Enable mapcheck across chord: False

North:702,669.560' East:225,412.193'

Segment# 1: Line

Course: S63° 57' 00"W Length: 50.00'

North: 702,647.603' East: 225,367.272'

Segment# 2: Line

Course: N26° 03' 00"W Length: 113.00'

North: 702,749.123' East: 225,317.648'

Segment# 3: Line

Course: N63° 57' 00"E Length: 23.78'

North: 702,759.566' East: 225,339.012'

Segment# 4: Line

Course: N63° 57' 00"E Length: 26.22'

North: 702,771.081' East: 225,362.568'

Segment# 5: Line

Course: S26° 03' 00"E Length: 113.00'

North: 702,669.560' East: 225,412.193'

Perimeter: 326.00' Area: 5,650Sq.Ft.

Error Closure: 0.000 Course: N0° 00' 00"E

Error North : 0.0000 East: 0.0000

Precision 1: 326,000,000.00

Parcel Name: Site 1 - B01 L14

Description: 14

Process segment order counterclockwise: False

Enable mapcheck across chord: False

North:702,691.518' East:225,457.114'

Segment# 1: Line

Course: S63° 57' 00"W Length: 50.00'

North: 702,669.560' East: 225,412.193'

Segment# 2: Line

Course: N26° 03' 00"W Length: 113.00'

North: 702,771.081' East: 225,362.568'

Segment# 3: Line

Course: N63° 57' 00"E Length: 23.78'

North: 702,781.524' East: 225,383.933'

Segment# 4: Line

Course: N63° 57' 00"E Length: 26.22'
North: 702,793.039' East: 225,407.489'

Segment# 5: Line

Course: S26° 03' 00"E Length: 113.00'
North: 702,691.518' East: 225,457.114'

Perimeter: 326.00' Area: 5,650Sq.Ft.
Error Closure: 0.000 Course: N0° 00' 00"E
Error North : 0.0000 East: 0.0000

Precision 1: 326,000,000.00

Parcel Name: Site 1 - B01 L15

Description: 15

Process segment order counterclockwise: False

Enable mapcheck across chord: False

North:702,717.867' East:225,511.018'

Segment# 1: Line

Course: S63° 57' 00"W Length: 60.00'
North: 702,691.518' East: 225,457.114'

Segment# 2: Line

Course: N26° 03' 00"W Length: 113.00'
North: 702,793.039' East: 225,407.489'

Segment# 3: Line

Course: N63° 57' 00"E Length: 23.78'
North: 702,803.482' East: 225,428.853'

Segment# 4: Line

Course: N63° 57' 00"E Length: 36.22'
North: 702,819.388' East: 225,461.394'

Segment# 5: Line

Course: S26° 03' 00"E Length: 113.00'
North: 702,717.867' East: 225,511.018'

Perimeter: 346.00' Area: 6,780Sq.Ft.
Error Closure: 0.000 Course: N0° 00' 00"E
Error North : 0.0000 East: 0.0000

Precision 1: 346,000,000.00

Parcel Name: Site 1 - B01 L16

Description: 16

Process segment order counterclockwise: False
Enable mapcheck across chord: False
North:702,739.825' East:225,555.939'

Segment# 1: Line
Course: S63° 57' 00"W Length: 50.00'
North: 702,717.867' East: 225,511.018'

Segment# 2: Line
Course: N26° 03' 00"W Length: 113.00'
North: 702,819.388' East: 225,461.394'

Segment# 3: Line
Course: N63° 57' 00"E Length: 23.78'
North: 702,829.831' East: 225,482.758'

Segment# 4: Line
Course: N63° 57' 00"E Length: 26.22'
North: 702,841.346' East: 225,506.314'

Segment# 5: Line
Course: S26° 03' 00"E Length: 113.00'
North: 702,739.825' East: 225,555.939'

Perimeter: 326.00' Area: 5,650Sq.Ft.
Error Closure: 0.000 Course: N0° 00' 00"E
Error North : 0.0000 East: 0.0000

Precision 1: 326,000,000.00

Parcel Name: Site 1 - B01 L17
Description: 17
Process segment order counterclockwise: False
Enable mapcheck across chord: False
North:702,761.783' East:225,600.859'

Segment# 1: Line
Course: S63° 57' 00"W Length: 50.00'
North: 702,739.825' East: 225,555.939'

Segment# 2: Line
Course: N26° 03' 00"W Length: 113.00'
North: 702,841.346' East: 225,506.314'

Segment# 3: Line
Course: N63° 57' 00"E Length: 23.78'
North: 702,851.789' East: 225,527.679'

Segment# 4: Line
Course: N63° 57' 00"E Length: 26.22'

North: 702,863.303' East: 225,551.235'

Segment# 5: Line

Course: S26° 03' 00"E Length: 113.00'
North: 702,761.783' East: 225,600.859'

Perimeter: 326.00' Area: 5,650Sq.Ft.
Error Closure: 0.000 Course: N0° 00' 00"E
Error North : 0.0000 East: 0.0000

Precision 1: 326,000,000.00

Parcel Name: Site 1 - B01 L18

Description: 18

Process segment order counterclockwise: False

Enable mapcheck across chord: False

North:702,783.741' East:225,645.780'

Segment# 1: Line

Course: S63° 57' 00"W Length: 50.00'
North: 702,761.783' East: 225,600.859'

Segment# 2: Line

Course: N26° 03' 00"W Length: 113.00'
North: 702,863.303' East: 225,551.235'

Segment# 3: Line

Course: N63° 57' 00"E Length: 23.78'
North: 702,873.746' East: 225,572.599'

Segment# 4: Line

Course: N63° 57' 00"E Length: 26.22'
North: 702,885.261' East: 225,596.155'

Segment# 5: Line

Course: S26° 03' 00"E Length: 113.00'
North: 702,783.741' East: 225,645.780'

Perimeter: 326.00' Area: 5,650Sq.Ft.
Error Closure: 0.000 Course: N0° 00' 00"E
Error North : 0.0000 East: 0.0000

Precision 1: 326,000,000.00

Parcel Name: Site 1 - B01 L19

Description: 19

Process segment order counterclockwise: False

Enable mapcheck across chord: False

North:702,810.090' East:225,699.685'

Segment# 1: Line
Course: S63° 57' 00"W Length: 60.00'
North: 702,783.741' East: 225,645.780'

Segment# 2: Line
Course: N26° 03' 00"W Length: 113.00'
North: 702,885.261' East: 225,596.155'

Segment# 3: Line
Course: N63° 57' 00"E Length: 33.78'
North: 702,900.096' East: 225,626.504'

Segment# 4: Line
Course: N63° 57' 00"E Length: 26.22'
North: 702,911.610' East: 225,650.060'

Segment# 5: Line
Course: S26° 03' 00"E Length: 113.00'
North: 702,810.090' East: 225,699.685'

Perimeter: 346.00' Area: 6,780Sq.Ft.
Error Closure: 0.000 Course: N0° 00' 00"E
Error North : 0.0000 East: 0.0000

Precision 1: 346,000,000.00

Parcel Name: Site 1 - B01 L20
Description: 20
Process segment order counterclockwise: False
Enable mapcheck across chord: False
North:702,832.048' East:225,744.605'

Segment# 1: Line
Course: S63° 57' 00"W Length: 50.00'
North: 702,810.090' East: 225,699.685'

Segment# 2: Line
Course: N26° 03' 00"W Length: 113.00'
North: 702,911.610' East: 225,650.060'

Segment# 3: Line
Course: N63° 57' 00"E Length: 23.78'
North: 702,922.053' East: 225,671.424'

Segment# 4: Line
Course: N63° 57' 00"E Length: 26.22'
North: 702,933.568' East: 225,694.981'

Segment# 5: Line
Course: S26° 03' 00"E Length: 113.00'

North: 702,832.048' East: 225,744.605'

Perimeter: 326.00' Area: 5,650Sq.Ft.
Error Closure: 0.000 Course: N0° 00' 00"E
Error North : 0.0000 East: 0.0000

Precision 1: 326,000,000.00

Parcel Name: Site 1 - B01 L21
Description: 21
Process segment order counterclockwise: False
Enable mapcheck across chord: False
North:702,858.397' East:225,798.510'

Segment# 1: Line
Course: S63° 57' 00"W Length: 60.00'
North: 702,832.047' East: 225,744.605'

Segment# 2: Line
Course: N26° 03' 00"W Length: 113.00'
North: 702,933.568' East: 225,694.981'

Segment# 3: Line
Course: N63° 57' 00"E Length: 23.78'
North: 702,944.011' East: 225,716.345'

Segment# 4: Line
Course: N63° 57' 00"E Length: 36.22'
North: 702,959.917' East: 225,748.885'

Segment# 5: Line
Course: S26° 03' 00"E Length: 113.00'
North: 702,858.397' East: 225,798.510'

Perimeter: 346.00' Area: 6,780Sq.Ft.
Error Closure: 0.000 Course: N0° 00' 00"E
Error North : 0.0000 East: 0.0000

Precision 1: 346,000,000.00

Parcel Name: Site 1 - B01 L22
Description: 22
Process segment order counterclockwise: False
Enable mapcheck across chord: False
North:702,880.355' East:225,843.431'

Segment# 1: Line
Course: S63° 57' 00"W Length: 50.00'
North: 702,858.397' East: 225,798.510'

Segment# 2: Line
Course: N26° 03' 00"W Length: 113.00'
North: 702,959.917' East: 225,748.885'

Segment# 3: Line
Course: N63° 57' 00"E Length: 13.78'
North: 702,965.969' East: 225,761.266'

Segment# 4: Line
Course: N63° 57' 00"E Length: 36.22'
North: 702,981.875' East: 225,793.806'

Segment# 5: Line
Course: S26° 03' 00"E Length: 113.00'
North: 702,880.355' East: 225,843.431'

Perimeter: 326.00' Area: 5,650Sq.Ft.
Error Closure: 0.000 Course: N0° 00' 00"E
Error North : 0.0000 East: 0.0000

Precision 1: 326,000,000.00

Parcel Name: Site 1 - B01 L23
Description: 23
Process segment order counterclockwise: False
Enable mapcheck across chord: False
North:702,981.875' East:225,793.806'

Segment# 1: Line
Course: N63° 57' 00"E Length: 58.27'
North: 703,007.465' East: 225,846.157'

Segment# 2: Line
Course: S29° 51' 50"E Length: 25.99'
North: 702,984.926' East: 225,859.098'

Segment# 3: Line
Course: S26° 03' 00"E Length: 72.06'
North: 702,920.186' East: 225,890.744'

Segment# 4: Curve
Length: 23.56' Radius: 15.00'
Delta: 90°00'00" Tangent: 15.00'
Chord: 21.21' Course: S18° 57' 00"W
Course In: S63° 57' 00"W Course Out: S26° 03' 00"E
RP North: 702,913.599' East: 225,877.267'
End North: 702,900.123' East: 225,883.855'

Segment# 5: Line
Course: S63° 57' 00"W Length: 45.00'

North: 702,880.361' East: 225,843.426'

Segment# 6: Line

Course: N26° 03' 00"W Length: 113.00'
North: 702,981.881' East: 225,793.802'

Perimeter: 337.89' Area: 6,709Sq.Ft.
Error Closure: 0.008 Course: N35° 28' 42"W
Error North : 0.0062 East: -0.0044

Precision 1: 42,235.00

Parcel Name: Site 1 - B02 L01

Description: 1

Process segment order counterclockwise: False

Enable mapcheck across chord: False

North:703,069.860' East:225,973.803'

Segment# 1: Line

Course: N26° 03' 00"W Length: 186.50'
North: 703,237.413' East: 225,891.901'

Segment# 2: Line

Course: N63° 57' 00"E Length: 63.87'
North: 703,265.462' East: 225,949.282'

Segment# 3: Curve

Length: 40.98' Radius: 79.00'
Delta: 29°43'05" Tangent: 20.96'
Chord: 40.52' Course: S44° 32' 16"E
Course In: N60° 19' 17"E Course Out: S30° 36' 12"W
RP North: 703,304.578' East: 226,017.919'
End North: 703,236.582' East: 225,977.700'

Segment# 4: Line

Course: S30° 36' 12"W Length: 31.99'
North: 703,209.047' East: 225,961.415'

Segment# 5: Line

Course: S26° 03' 00"E Length: 130.49'
North: 703,091.814' East: 226,018.720'

Segment# 6: Line

Course: S63° 57' 00"W Length: 16.35'
North: 703,084.634' East: 226,004.031'

Segment# 7: Line

Course: S63° 57' 00"W Length: 33.65'
North: 703,069.856' East: 225,973.799'

Perimeter: 503.83' Area: 10,268Sq.Ft.
Error Closure: 0.005 Course: S44° 29' 01"W
Error North : -0.0038 East: -0.0037

Precision 1: 100,766.00

Parcel Name: Site 1 - B02 L02
Description: 2
Process segment order counterclockwise: False
Enable mapcheck across chord: False
North: 703,209.050' East: 225,961.419'

Segment# 1: Line
Course: N30° 36' 12"E Length: 31.99'
North: 703,236.584' East: 225,977.705'

Segment# 2: Curve
Length: 41.99' Radius: 79.00'
Delta: 30°27'07" Tangent: 21.50'
Chord: 41.49' Course: S74° 37' 22"E
Course In: N30° 36' 12"E Course Out: S0° 09' 05"W
RP North: 703,304.580' East: 226,017.923'
End North: 703,225.581' East: 226,017.714'

Segment# 3: Line
Course: S0° 09' 05"W Length: 17.75'
North: 703,207.831' East: 226,017.667'

Segment# 4: Line
Course: S26° 03' 00"E Length: 104.70'
North: 703,113.767' East: 226,063.647'

Segment# 5: Line
Course: S63° 57' 00"W Length: 16.35'
North: 703,106.587' East: 226,048.958'

Segment# 6: Line
Course: S63° 57' 00"W Length: 33.65'
North: 703,091.809' East: 226,018.726'

Segment# 7: Line
Course: N26° 03' 00"W Length: 130.49'
North: 703,209.043' East: 225,961.421'

Perimeter: 376.91' Area: 6,942Sq.Ft.
Error Closure: 0.007 Course: S16° 30' 30"E
Error North : -0.0069 East: 0.0021

Precision 1: 53,845.71

Parcel Name: Site 1 - B02 L03
Description: 3
Process segment order counterclockwise: False
Enable mapcheck across chord: False
North:703,207.834' East:226,017.667'

Segment# 1: Line
Course: N0° 09' 05"E Length: 17.75'
North: 703,225.584' East: 226,017.714'

Segment# 2: Curve
Length: 36.13' Radius: 79.00'
Delta: 26°12'04" Tangent: 18.38'
Chord: 35.81' Course: N77° 03' 02"E
Course In: N0° 09' 05"E Course Out: S26° 03' 00"E
RP North: 703,304.584' East: 226,017.923'
End North: 703,233.610' East: 226,052.616'

Segment# 3: Line
Course: N63° 57' 00"E Length: 7.28'
North: 703,236.807' East: 226,059.156'

Segment# 4: Line
Course: S26° 03' 00"E Length: 112.50'
North: 703,135.735' East: 226,108.561'

Segment# 5: Line
Course: S63° 57' 00"W Length: 16.35'
North: 703,128.555' East: 226,093.872'

Segment# 6: Line
Course: S63° 57' 00"W Length: 33.65'
North: 703,113.778' East: 226,063.641'

Segment# 7: Line
Course: N26° 03' 00"W Length: 104.70'
North: 703,207.841' East: 226,017.661'

Perimeter: 328.35' Area: 5,719Sq.Ft.
Error Closure: 0.009 Course: N40° 15' 00"W
Error North : 0.0069 East: -0.0058

Precision 1: 36,484.44

Parcel Name: Site 1 - B02 L04
Description: 4
Process segment order counterclockwise: False
Enable mapcheck across chord: False
North:703,135.733' East:226,108.565'

Segment# 1: Line
Course: N26° 03' 00"W Length: 112.50'
North: 703,236.804' East: 226,059.160'

Segment# 2: Line
Course: N63° 57' 00"E Length: 50.00'
North: 703,258.762' East: 226,104.080'

Segment# 3: Line
Course: S26° 03' 00"E Length: 112.50'
North: 703,157.691' East: 226,153.485'

Segment# 4: Line
Course: S63° 57' 00"W Length: 6.35'
North: 703,154.902' East: 226,147.780'

Segment# 5: Line
Course: S63° 57' 00"W Length: 43.65'
North: 703,135.733' East: 226,108.565'

Perimeter: 325.00' Area: 5,625Sq.Ft.
Error Closure: 0.000 Course: N0° 00' 00"E
Error North : 0.0000 East: 0.0000

Precision 1: 325,000,000.00

Parcel Name: Site 1 - B02 L05
Description: 5
Process segment order counterclockwise: False
Enable mapcheck across chord: False
North:703,157.691' East:226,153.485'

Segment# 1: Line
Course: N26° 03' 00"W Length: 112.50'
North: 703,258.762' East: 226,104.080'

Segment# 2: Line
Course: N63° 57' 00"E Length: 60.00'
North: 703,285.111' East: 226,157.985'

Segment# 3: Line
Course: S26° 03' 00"E Length: 112.50'
North: 703,184.040' East: 226,207.390'

Segment# 4: Line
Course: S63° 57' 00"W Length: 16.35'
North: 703,176.860' East: 226,192.701'

Segment# 5: Line
Course: S63° 57' 00"W Length: 43.65'

North: 703,157.691' East: 226,153.485'
Perimeter: 345.00' Area: 6,750Sq.Ft.
Error Closure: 0.000 Course: S0° 00' 00"E
Error North : 0.0000 East: 0.0000

Precision 1: 345,000,000.00

Parcel Name: Site 1 - B02 L06
Description: 6
Process segment order counterclockwise: False
Enable mapcheck across chord: False
North:703,184.040' East:226,207.390'

Segment# 1: Line
Course: N26° 03' 00"W Length: 112.50'
North: 703,285.111' East: 226,157.985'

Segment# 2: Line
Course: N63° 57' 00"E Length: 50.00'
North: 703,307.069' East: 226,202.906'

Segment# 3: Line
Course: S26° 03' 00"E Length: 112.50'
North: 703,205.998' East: 226,252.311'

Segment# 4: Line
Course: S63° 57' 00"W Length: 16.35'
North: 703,198.817' East: 226,237.622'

Segment# 5: Line
Course: S63° 57' 00"W Length: 33.65'
North: 703,184.040' East: 226,207.390'

Perimeter: 325.00' Area: 5,625Sq.Ft.
Error Closure: 0.000 Course: N0° 00' 00"E
Error North : 0.0000 East: 0.0000

Precision 1: 325,000,000.00

Parcel Name: Site 1 - B02 L07
Description: 7
Process segment order counterclockwise: False
Enable mapcheck across chord: False
North:703,205.998' East:226,252.311'

Segment# 1: Line
Course: N26° 03' 00"W Length: 112.50'
North: 703,307.069' East: 226,202.906'

Segment# 2: Line
Course: N63° 57' 00"E Length: 50.00'
North: 703,329.027' East: 226,247.826'

Segment# 3: Line
Course: S26° 03' 00"E Length: 112.50'
North: 703,227.955' East: 226,297.231'

Segment# 4: Line
Course: S63° 57' 00"W Length: 6.79'
North: 703,224.973' East: 226,291.131'

Segment# 5: Line
Course: S63° 57' 00"W Length: 43.21'
North: 703,205.998' East: 226,252.311'

Perimeter: 325.00' Area: 5,625Sq.Ft.
Error Closure: 0.000 Course: N0° 00' 00"E
Error North : 0.0000 East: 0.0000

Precision 1: 325,000,000.00

Parcel Name: Site 1 - B02 L08
Description: 8
Process segment order counterclockwise: False
Enable mapcheck across chord: False
North:703,227.955' East:226,297.231'

Segment# 1: Line
Course: N26° 03' 00"W Length: 112.50'
North: 703,329.027' East: 226,247.826'

Segment# 2: Line
Course: N63° 57' 00"E Length: 60.00'
North: 703,355.376' East: 226,301.731'

Segment# 3: Line
Course: S26° 03' 00"E Length: 112.50'
North: 703,254.305' East: 226,351.136'

Segment# 4: Line
Course: S63° 57' 00"W Length: 60.00'
North: 703,227.955' East: 226,297.231'

Perimeter: 345.00' Area: 6,750Sq.Ft.
Error Closure: 0.000 Course: N0° 00' 00"E
Error North : 0.0000 East: 0.0000

Precision 1: 345,000,000.00

Parcel Name: Site 1 - B02 L09
Description: 9
Process segment order counterclockwise: False
Enable mapcheck across chord: False
North:703,254.305' East:226,351.136'

Segment# 1: Line
Course: N26° 03' 00"W Length: 112.50'
North: 703,355.376' East: 226,301.731'

Segment# 2: Line
Course: N63° 57' 00"E Length: 50.00'
North: 703,377.334' East: 226,346.652'

Segment# 3: Line
Course: S26° 03' 00"E Length: 112.50'
North: 703,276.262' East: 226,396.056'

Segment# 4: Line
Course: S63° 57' 00"W Length: 48.88'
North: 703,254.796' East: 226,352.142'

Segment# 5: Line
Course: S63° 57' 00"W Length: 1.12'
North: 703,254.305' East: 226,351.136'

Perimeter: 325.00' Area: 5,625Sq.Ft.
Error Closure: 0.000 Course: N0° 00' 00"E
Error North : 0.0000 East: 0.0000

Precision 1: 325,000,000.00

Parcel Name: Site 1 - B02 L10
Description: 10
Process segment order counterclockwise: False
Enable mapcheck across chord: False
North:703,276.262' East:226,396.057'

Segment# 1: Line
Course: N26° 03' 00"W Length: 112.50'
North: 703,377.333' East: 226,346.652'

Segment# 2: Line
Course: N63° 57' 00"E Length: 18.44'
North: 703,385.432' East: 226,363.218'

Segment# 3: Curve
Length: 27.05' Radius: 79.00'
Delta: 19°37'19" Tangent: 13.66'
Chord: 26.92' Course: N54° 08' 21"E

Course In: N26° 03' 00"W Course Out: S45° 40' 19"E
RP North: 703,456.406' East: 226,328.525'
End North: 703,401.204' East: 226,385.038'

Segment# 4: Line
Course: S45° 40' 19"E Length: 124.31'
North: 703,314.340' East: 226,473.963'

Segment# 5: Line
Course: S63° 57' 00"W Length: 19.75'
North: 703,305.667' East: 226,456.219'

Segment# 6: Line
Course: S63° 57' 00"W Length: 53.21'
North: 703,282.299' East: 226,408.415'

Segment# 7: Line
Course: S63° 57' 00"W Length: 13.75'
North: 703,276.261' East: 226,396.062'

Perimeter: 369.01' Area: 7,542Sq.Ft.
Error Closure: 0.005 Course: S74° 24' 26"E
Error North : -0.0014 East: 0.0052

Precision 1: 73,802.00

Parcel Name: Site 1 - B02 L11
Description: 11
Process segment order counterclockwise: False
Enable mapcheck across chord: False
North:703,343.198' East:226,532.992'

Segment# 1: Line
Course: S63° 57' 00"W Length: 65.71'
North: 703,314.341' East: 226,473.957'

Segment# 2: Line
Course: N45° 40' 19"W Length: 124.31'
North: 703,401.205' East: 226,385.032'

Segment# 3: Curve
Length: 41.99' Radius: 79.00'
Delta: 30°27'07" Tangent: 21.50'
Chord: 41.49' Course: N29° 06' 08"E
Course In: N45° 40' 19"W Course Out: S76° 07' 26"E
RP North: 703,456.407' East: 226,328.519'
End North: 703,437.461' East: 226,405.214'

Segment# 4: Line
Course: S76° 07' 26"E Length: 125.91'

North: 703,407.265' East: 226,527.449'

Segment# 5: Line

Course: S4° 56' 21"E Length: 64.30'
North: 703,343.204' East: 226,532.985'

Perimeter: 422.22' Area: 10,869Sq.Ft.
Error Closure: 0.009 Course: N48° 16' 16"W
Error North : 0.0057 East: -0.0064

Precision 1: 46,913.33

Parcel Name: Site 1 - B02 L12

Description: 12

Process segment order counterclockwise: False

Enable mapcheck across chord: False

North:703,407.261' East:226,527.456'

Segment# 1: Line

Course: N76° 07' 26"W Length: 125.91'
North: 703,437.457' East: 226,405.220'

Segment# 2: Curve

Length: 41.99' Radius: 79.00'
Delta: 30°27'07" Tangent: 21.50'
Chord: 41.49' Course: N1° 20' 59"W
Course In: N76° 07' 26"W Course Out: N73° 25' 27"E
RP North: 703,456.403' East: 226,328.526'
End North: 703,478.940' East: 226,404.243'

Segment# 3: Line

Course: N73° 25' 27"E Length: 110.24'
North: 703,510.390' East: 226,509.901'

Segment# 4: Line

Course: S16° 33' 24"E Length: 42.75'
North: 703,469.413' East: 226,522.084'

Segment# 5: Line

Course: S4° 56' 21"E Length: 62.38'
North: 703,407.264' East: 226,527.454'

Perimeter: 383.28' Area: 8,437Sq.Ft.
Error Closure: 0.004 Course: N20° 17' 24"W
Error North : 0.0035 East: -0.0013

Precision 1: 95,817.50

Parcel Name: Site 1 - B02 L13

Description: 13

Process segment order counterclockwise: False
Enable mapcheck across chord: False
North:702,961.159' East:226,008.738'

Segment# 1: Line
Course: S63° 57' 00"W Length: 45.00'
North: 702,941.397' East: 225,968.310'

Segment# 2: Curve
Length: 23.56' Radius: 15.00'
Delta: 90°00'00" Tangent: 15.00'
Chord: 21.21' Course: N71° 03' 00"W
Course In: N26° 03' 00"W Course Out: S63° 57' 00"W
RP North: 702,954.873' East: 225,961.722'
End North: 702,948.286' East: 225,948.246'

Segment# 3: Line
Course: N26° 03' 00"W Length: 72.06'
North: 703,013.025' East: 225,916.601'

Segment# 4: Line
Course: N22° 14' 09"W Length: 25.99'
North: 703,037.083' East: 225,906.766'

Segment# 5: Line
Course: N63° 57' 00"E Length: 58.27'
North: 703,062.672' East: 225,959.116'

Segment# 6: Line
Course: S26° 03' 00"E Length: 113.00'
North: 702,961.152' East: 226,008.741'

Perimeter: 337.89' Area: 6,709Sq.Ft.
Error Closure: 0.008 Course: S17° 33' 39"E
Error North : -0.0073 East: 0.0023

Precision 1: 42,235.00

Parcel Name: Site 1 - B02 L14
Description: 14
Process segment order counterclockwise: False
Enable mapcheck across chord: False
North:702,983.117' East:226,053.659'

Segment# 1: Line
Course: S63° 57' 00"W Length: 50.00'
North: 702,961.159' East: 226,008.738'

Segment# 2: Line
Course: N26° 03' 00"W Length: 113.00'

North: 703,062.679' East: 225,959.114'

Segment# 3: Line

Course: N63° 57' 00"E Length: 16.35'
North: 703,069.860' East: 225,973.803'

Segment# 4: Line

Course: N63° 57' 00"E Length: 33.65'
North: 703,084.637' East: 226,004.034'

Segment# 5: Line

Course: S26° 03' 00"E Length: 113.00'
North: 702,983.117' East: 226,053.659'

Perimeter: 326.00' Area: 5,650Sq.Ft.
Error Closure: 0.000 Course: N0° 00' 00"E
Error North : 0.0000 East: 0.0000

Precision 1: 326,000,000.00

Parcel Name: Site 1 - B02 L15

Description: 15

Process segment order counterclockwise: False

Enable mapcheck across chord: False

North:703,005.074' East:226,098.579'

Segment# 1: Line

Course: S63° 57' 00"W Length: 50.00'
North: 702,983.117' East: 226,053.659'

Segment# 2: Line

Course: N26° 03' 00"W Length: 113.00'
North: 703,084.637' East: 226,004.034'

Segment# 3: Line

Course: N63° 57' 00"E Length: 16.35'
North: 703,091.817' East: 226,018.723'

Segment# 4: Line

Course: N63° 57' 00"E Length: 33.65'
North: 703,106.595' East: 226,048.955'

Segment# 5: Line

Course: S26° 03' 00"E Length: 113.00'
North: 703,005.074' East: 226,098.579'

Perimeter: 326.00' Area: 5,650Sq.Ft.
Error Closure: 0.000 Course: N0° 00' 00"E
Error North : 0.0000 East: 0.0000

Precision 1: 326,000,000.00

Parcel Name: Site 1 - B02 L16

Description: 16

Process segment order counterclockwise: False

Enable mapcheck across chord: False

North:703,027.032' East:226,143.500'

Segment# 1: Line

Course: S63° 57' 00"W Length: 50.00'

North: 703,005.074' East: 226,098.579'

Segment# 2: Line

Course: N26° 03' 00"W Length: 113.00'

North: 703,106.595' East: 226,048.955'

Segment# 3: Line

Course: N63° 57' 00"E Length: 16.35'

North: 703,113.775' East: 226,063.644'

Segment# 4: Line

Course: N63° 57' 00"E Length: 33.65'

North: 703,128.553' East: 226,093.875'

Segment# 5: Line

Course: S26° 03' 00"E Length: 113.00'

North: 703,027.032' East: 226,143.500'

Perimeter: 326.00' Area: 5,650Sq.Ft.

Error Closure: 0.000 Course: N0° 00' 00"E

Error North : 0.0000 East: 0.0000

Precision 1: 326,000,000.00

Parcel Name: Site 1 - B02 L17

Description: 17

Process segment order counterclockwise: False

Enable mapcheck across chord: False

North:703,053.381' East:226,197.405'

Segment# 1: Line

Course: S63° 57' 00"W Length: 60.00'

North: 703,027.032' East: 226,143.500'

Segment# 2: Line

Course: N26° 03' 00"W Length: 113.00'

North: 703,128.552' East: 226,093.876'

Segment# 3: Line

Course: N63° 57' 00"E Length: 16.35'

North: 703,135.733' East: 226,108.565'

Segment# 4: Line

Course: N63° 57' 00"E Length: 43.65'
North: 703,154.902' East: 226,147.780'

Segment# 5: Line

Course: S26° 03' 00"E Length: 113.00'
North: 703,053.381' East: 226,197.405'

Perimeter: 346.00' Area: 6,780Sq.Ft.
Error Closure: 0.000 Course: N0° 00' 00"E
Error North : 0.0000 East: 0.0000

Precision 1: 346,000,000.00

Parcel Name: Site 1 - B02 L18

Description: 18

Process segment order counterclockwise: False

Enable mapcheck across chord: False

North:703,075.339' East:226,242.325'

Segment# 1: Line

Course: S63° 57' 00"W Length: 50.00'
North: 703,053.381' East: 226,197.405'

Segment# 2: Line

Course: N26° 03' 00"W Length: 113.00'
North: 703,154.902' East: 226,147.780'

Segment# 3: Line

Course: N63° 57' 00"E Length: 6.35'
North: 703,157.690' East: 226,153.485'

Segment# 4: Line

Course: N63° 57' 00"E Length: 43.65'
North: 703,176.860' East: 226,192.701'

Segment# 5: Line

Course: S26° 03' 00"E Length: 113.00'
North: 703,075.339' East: 226,242.325'

Perimeter: 326.00' Area: 5,650Sq.Ft.
Error Closure: 0.000 Course: N0° 00' 00"E
Error North : 0.0000 East: 0.0000

Precision 1: 326,000,000.00

Parcel Name: Site 1 - B02 L19

Description: 19

Process segment order counterclockwise: False
Enable mapcheck across chord: False
North:703,097.297' East:226,287.246'

Segment# 1: Line
Course: S63° 57' 00"W Length: 50.00'
North: 703,075.339' East: 226,242.325'

Segment# 2: Line
Course: N26° 03' 00"W Length: 113.00'
North: 703,176.859' East: 226,192.701'

Segment# 3: Line
Course: N63° 57' 00"E Length: 16.35'
North: 703,184.040' East: 226,207.390'

Segment# 4: Line
Course: N63° 57' 00"E Length: 33.65'
North: 703,198.817' East: 226,237.621'

Segment# 5: Line
Course: S26° 03' 00"E Length: 113.00'
North: 703,097.297' East: 226,287.246'

Perimeter: 326.00' Area: 5,650Sq.Ft.
Error Closure: 0.000 Course: N0° 00' 00"E
Error North : 0.0000 East: 0.0000

Precision 1: 326,000,000.00

Parcel Name: Site 1 - B02 L20
Description: 20
Process segment order counterclockwise: False
Enable mapcheck across chord: False
North:703,105.867' East:226,304.779'

Segment# 1: Line
Course: S63° 57' 00"W Length: 19.52'
North: 703,097.295' East: 226,287.242'

Segment# 2: Line
Course: N26° 03' 00"W Length: 113.00'
North: 703,198.815' East: 226,237.618'

Segment# 3: Line
Course: N63° 57' 00"E Length: 16.35'
North: 703,205.996' East: 226,252.307'

Segment# 4: Line
Course: N63° 57' 00"E Length: 43.21'

North: 703,224.972' East: 226,291.127'

Segment# 5: Line

Course: S20° 15' 40"E Length: 115.02'
North: 703,117.068' East: 226,330.958'

Segment# 6: Curve

Length: 28.49' Radius: 282.00'
Delta: 5°47'20" Tangent: 14.26'
Chord: 28.48' Course: S66° 50' 40"W
Course In: S20° 15' 40"E Course Out: N26° 03' 00"W
RP North: 702,852.517' East: 226,428.615'
End North: 703,105.869' East: 226,304.773'

Perimeter: 335.59' Area: 6,097Sq.Ft.
Error Closure: 0.007 Course: N71° 33' 39"W
Error North : 0.0021 East: -0.0063

Precision 1: 47,941.43

Parcel Name: Site 1 - B02 L21

Description: 21

Process segment order counterclockwise: False

Enable mapcheck across chord: False

North:703,224.974' East:226,291.131'

Segment# 1: Line

Course: N63° 57' 00"E Length: 6.79'
North: 703,227.955' East: 226,297.232'

Segment# 2: Line

Course: N63° 57' 00"E Length: 60.00'
North: 703,254.305' East: 226,351.136'

Segment# 3: Line

Course: N63° 57' 00"E Length: 1.12'
North: 703,254.797' East: 226,352.143'

Segment# 4: Line

Course: S10° 45' 51"E Length: 127.49'
North: 703,129.550' East: 226,375.953'

Segment# 5: Curve

Length: 46.74' Radius: 282.00'
Delta: 9°29'49" Tangent: 23.42'
Chord: 46.69' Course: S74° 29' 14"W
Course In: S10° 45' 51"E Course Out: N20° 15' 40"W
RP North: 702,852.512' East: 226,428.622'
End North: 703,117.063' East: 226,330.965'

Segment# 6: Line
Course: N20° 15' 40"W Length: 115.02'
North: 703,224.966' East: 226,291.134'

Perimeter: 357.16' Area: 6,821Sq.Ft.
Error Closure: 0.008 Course: S19° 21' 29"E
Error North : -0.0076 East: 0.0027

Precision 1: 44,645.00

Parcel Name: Site 1 - B02 L22
Description: 22
Process segment order counterclockwise: False
Enable mapcheck across chord: False
North:703,135.635' East:226,424.335'

Segment# 1: Line
Course: S83° 57' 41"W Length: 25.52'
North: 703,132.951' East: 226,398.957'

Segment# 2: Curve
Length: 23.26' Radius: 282.00'
Delta: 4°43'32" Tangent: 11.64'
Chord: 23.25' Course: S81° 35' 55"W
Course In: S6° 02' 19"E Course Out: N10° 45' 51"W
RP North: 702,852.515' East: 226,428.623'
End North: 703,129.553' East: 226,375.954'

Segment# 3: Line
Course: N10° 45' 51"W Length: 127.49'
North: 703,254.800' East: 226,352.143'

Segment# 4: Line
Course: N63° 57' 00"E Length: 48.88'
North: 703,276.266' East: 226,396.058'

Segment# 5: Line
Course: N63° 57' 00"E Length: 13.75'
North: 703,282.304' East: 226,408.411'

Segment# 6: Line
Course: S6° 11' 56"E Length: 147.53'
North: 703,135.637' East: 226,424.341'

Perimeter: 386.42' Area: 7,431Sq.Ft.
Error Closure: 0.006 Course: N74° 43' 30"E
Error North : 0.0017 East: 0.0062

Precision 1: 64,405.00

Parcel Name: Site 1 - B02 L23
Description: 23
Process segment order counterclockwise: False
Enable mapcheck across chord: False
North:703,282.299' East:226,408.405'

Segment# 1: Line
Course: N63° 57' 00"E Length: 53.21'
North: 703,305.666' East: 226,456.210'

Segment# 2: Line
Course: S6° 10' 52"E Length: 165.92'
North: 703,140.711' East: 226,474.075'

Segment# 3: Curve
Length: 10.18' Radius: 282.00'
Delta: 2°04'06" Tangent: 5.09'
Chord: 10.18' Course: S84° 59' 44"W
Course In: S3° 58' 13"E Course Out: N6° 02' 19"W
RP North: 702,859.387' East: 226,493.600'
End North: 703,139.823' East: 226,463.934'

Segment# 4: Line
Course: S83° 57' 41"W Length: 39.82'
North: 703,135.634' East: 226,424.335'

Segment# 5: Line
Course: N6° 11' 56"W Length: 147.53'
North: 703,282.301' East: 226,408.405'

Perimeter: 416.66' Area: 7,836Sq.Ft.
Error Closure: 0.003 Course: N14° 46' 54"W
Error North : 0.0024 East: -0.0006

Precision 1: 138,886.67

Parcel Name: Site 1 - B02 L24
Description: 24
Process segment order counterclockwise: False
Enable mapcheck across chord: False
North:703,138.707' East:226,532.404'

Segment# 1: Curve
Length: 58.47' Radius: 282.00'
Delta: 11°52'44" Tangent: 29.34'
Chord: 58.36' Course: N88° 01' 51"W
Course In: S7° 54' 31"W Course Out: N3° 58' 13"W
RP North: 702,859.389' East: 226,493.602'
End North: 703,140.712' East: 226,474.077'

Segment# 2: Line
Course: N6° 10' 52"W Length: 165.92'
North: 703,305.668' East: 226,456.212'

Segment# 3: Line
Course: N63° 57' 00"E Length: 19.75'
North: 703,314.341' East: 226,473.956'

Segment# 4: Line
Course: N63° 57' 00"E Length: 65.71'
North: 703,343.198' East: 226,532.990'

Segment# 5: Line
Course: S0° 09' 53"W Length: 204.49'
North: 703,138.709' East: 226,532.402'

Perimeter: 514.34' Area: 12,573Sq.Ft.
Error Closure: 0.002 Course: N34° 26' 49"W
Error North : 0.0019 East: -0.0013

Precision 1: 257,170.00

Parcel Name: Site 1 - B03 L01
Description: 1
Process segment order counterclockwise: False
Enable mapcheck across chord: False
North: 702,958.202' East: 226,438.598'

Segment# 1: Line
Course: N6° 02' 19"W Length: 113.95'
North: 703,071.520' East: 226,426.610'

Segment# 2: Line
Course: N83° 57' 41"E Length: 44.30'
North: 703,076.180' East: 226,470.664'

Segment# 3: Curve
Length: 15.71' Radius: 218.00'
Delta: 4°07'44" Tangent: 7.86'
Chord: 15.71' Course: N86° 01' 33"E
Course In: S6° 02' 19"E Course Out: N1° 54' 35"W
RP North: 702,859.390' East: 226,493.598'
End North: 703,077.269' East: 226,486.333'

Segment# 4: Line
Course: S6° 02' 19"E Length: 113.38'
North: 702,964.518' East: 226,498.260'

Segment# 5: Line
Course: S83° 57' 41"W Length: 60.00'

North: 702,958.206' East: 226,438.593'

Perimeter: 347.35' Area: 6,834Sq.Ft.
Error Closure: 0.006 Course: N49° 03' 36"W
Error North : 0.0038 East: -0.0043

Precision 1: 57,890.00

Parcel Name: Site 1 - B03 L02
Description: 2
Process segment order counterclockwise: False
Enable mapcheck across chord: False
North:703,071.519' East:226,426.610'

Segment# 1: Line
Course: S6° 02' 19"E Length: 113.95'
North: 702,958.201' East: 226,438.598'

Segment# 2: Line
Course: S83° 57' 41"W Length: 49.98'
North: 702,952.943' East: 226,388.895'

Segment# 3: Line
Course: N19° 57' 11"W Length: 110.02'
North: 703,056.359' East: 226,351.351'

Segment# 4: Curve
Length: 56.01' Radius: 218.00'
Delta: 14°43'15" Tangent: 28.16'
Chord: 55.86' Course: N76° 36' 04"E
Course In: S20° 45' 34"E Course Out: N6° 02' 19"W
RP North: 702,852.512' East: 226,428.620'
End North: 703,069.303' East: 226,405.686'

Segment# 5: Line
Course: N83° 57' 41"E Length: 21.04'
North: 703,071.516' East: 226,426.610'

Perimeter: 351.00' Area: 7,166Sq.Ft.
Error Closure: 0.003 Course: S12° 44' 51"W
Error North : -0.0028 East: -0.0006

Precision 1: 117,000.00

Parcel Name: Site 1 - B03 L03
Description: 3
Process segment order counterclockwise: False
Enable mapcheck across chord: False
North:702,952.944' East:226,388.897'

Segment# 1: Line
Course: S64° 19' 53"W Length: 49.36'
North: 702,931.563' East: 226,344.408'

Segment# 2: Line
Course: N26° 03' 00"W Length: 110.00'
North: 703,030.389' East: 226,296.101'

Segment# 3: Line
Course: N63° 57' 00"E Length: 40.94'
North: 703,048.368' East: 226,332.882'

Segment# 4: Curve
Length: 20.13' Radius: 218.00'
Delta: 5°17'26" Tangent: 10.07'
Chord: 20.12' Course: N66° 35' 43"E
Course In: S26° 03' 00"E Course Out: N20° 45' 34"W
RP North: 702,852.514' East: 226,428.618'
End North: 703,056.361' East: 226,351.349'

Segment# 5: Line
Course: S19° 57' 11"E Length: 110.02'
North: 702,952.945' East: 226,388.893'

Perimeter: 330.45' Area: 6,081Sq.Ft.
Error Closure: 0.004 Course: N82° 07' 12"W
Error North : 0.0005 East: -0.0039

Precision 1: 82,612.50

Parcel Name: Site 1 - B03 L04
Description: 4
Process segment order counterclockwise: False
Enable mapcheck across chord: False
North:703,008.618' East:226,251.565'

Segment# 1: Line
Course: N63° 57' 00"E Length: 49.58'
North: 703,030.392' East: 226,296.108'

Segment# 2: Line
Course: S26° 03' 00"E Length: 110.00'
North: 702,931.567' East: 226,344.415'

Segment# 3: Line
Course: S63° 57' 00"W Length: 64.58'
North: 702,903.206' East: 226,286.395'

Segment# 4: Line
Course: N26° 03' 00"W Length: 95.00'

North: 702,988.555' East: 226,244.676'

Segment# 5: Curve

Length: 23.56' Radius: 15.00'

Delta: 90°00'00" Tangent: 15.00'

Chord: 21.21' Course: N18° 57' 00"E

Course In: N63° 57' 00"E Course Out: N26° 03' 00"W

RP North: 702,995.142' East: 226,258.152'

End North: 703,008.618' East: 226,251.565'

Perimeter: 342.71' Area: 7,055Sq.Ft.

Error Closure: 0.000 Course: N90° 00' 00"W

Error North : 0.0000 East: 0.0000

Precision 1: 342,720,000.00

Parcel Name: Site 1 - B03 L05

Description: 5

Process segment order counterclockwise: False

Enable mapcheck across chord: False

North:702,903.206' East:226,286.395'

Segment# 1: Line

Course: N63° 57' 00"E Length: 64.58'

North: 702,931.567' East: 226,344.415'

Segment# 2: Line

Course: N64° 19' 53"E Length: 49.36'

North: 702,952.948' East: 226,388.904'

Segment# 3: Line

Course: S24° 13' 36"E Length: 59.70'

North: 702,898.505' East: 226,413.401'

Segment# 4: Line

Course: S63° 57' 00"W Length: 112.03'

North: 702,849.307' East: 226,312.752'

Segment# 5: Line

Course: N26° 03' 00"W Length: 60.00'

North: 702,903.211' East: 226,286.403'

Perimeter: 345.67' Area: 6,771Sq.Ft.

Error Closure: 0.010 Course: N53° 53' 20"E

Error North : 0.0056 East: 0.0077

Precision 1: 34,567.00

Parcel Name: Site 1 - B03 L06

Description: 6

Process segment order counterclockwise: False
Enable mapcheck across chord: False
North:702,849.301' East:226,312.745'

Segment# 1: Line
Course: N63° 57' 00"E Length: 112.03'
North: 702,898.500' East: 226,413.394'

Segment# 2: Line
Course: S25° 19' 09"E Length: 50.00'
North: 702,853.303' East: 226,434.777'

Segment# 3: Line
Course: S63° 57' 00"W Length: 111.39'
North: 702,804.385' East: 226,334.703'

Segment# 4: Line
Course: N26° 03' 00"W Length: 50.00'
North: 702,849.306' East: 226,312.745'

Perimeter: 323.43' Area: 5,586Sq.Ft.
Error Closure: 0.005 Course: N2° 50' 42"E
Error North : 0.0046 East: 0.0002

Precision 1: 64,684.00

Parcel Name: Site 1 - B03 L07
Description: 7
Process segment order counterclockwise: False
Enable mapcheck across chord: False
North:702,804.381' East:226,334.702'

Segment# 1: Line
Course: N63° 57' 00"E Length: 111.39'
North: 702,853.298' East: 226,434.776'

Segment# 2: Line
Course: S25° 19' 09"E Length: 50.00'
North: 702,808.101' East: 226,456.159'

Segment# 3: Line
Course: S63° 57' 00"W Length: 110.76'
North: 702,759.460' East: 226,356.651'

Segment# 4: Line
Course: N26° 03' 00"W Length: 50.00'
North: 702,804.381' East: 226,334.694'

Perimeter: 322.15' Area: 5,554Sq.Ft.
Error Closure: 0.009 Course: N88° 22' 24"W

Error North : 0.0002 East: -0.0088

Precision 1: 35,794.44

Parcel Name: Site 1 - B03 L08

Description: 8

Process segment order counterclockwise: False

Enable mapcheck across chord: False

North: 702,759.460' East: 226,356.660'

Segment# 1: Line

Course: N63° 57' 00"E Length: 110.76'

North: 702,808.101' East: 226,456.168'

Segment# 2: Line

Course: S25° 19' 09"E Length: 59.30'

North: 702,754.497' East: 226,481.528'

Segment# 3: Curve

Length: 0.83' Radius: 592.00'

Delta: 0°04'49" Tangent: 0.41'

Chord: 0.83' Course: S26° 00' 35"E

Course In: S63° 57' 00"W Course Out: N64° 01' 49"E

RP North: 702,494.517' East: 225,949.669'

End North: 702,753.752' East: 226,481.892'

Segment# 4: Line

Course: S64° 01' 49"W Length: 110.00'

North: 702,705.583' East: 226,382.999'

Segment# 5: Curve

Length: 0.68' Radius: 482.00'

Delta: 0°04'49" Tangent: 0.34'

Chord: 0.68' Course: N26° 00' 35"W

Course In: S64° 01' 49"W Course Out: N63° 57' 00"E

RP North: 702,494.517' East: 225,949.669'

End North: 702,706.190' East: 226,382.703'

Segment# 6: Line

Course: N26° 03' 00"W Length: 59.30'

North: 702,759.466' East: 226,356.661'

Perimeter: 340.86' Area: 6,628Sq.Ft.

Error Closure: 0.006 Course: N10° 51' 13"E

Error North : 0.0059 East: 0.0011

Precision 1: 56,811.67

Parcel Name: Site 1 - B03 L09

Description: 9

Process segment order counterclockwise: False
Enable mapcheck across chord: False
North:702,699.518' East:226,505.038'

Segment# 1: Line
Course: S69° 44' 22"W Length: 110.00'
North: 702,661.426' East: 226,401.844'

Segment# 2: Curve
Length: 48.03' Radius: 482.00'
Delta: 5°42'33" Tangent: 24.03'
Chord: 48.01' Course: N23° 06' 54"W
Course In: S69° 44' 22"W Course Out: N64° 01' 49"E
RP North: 702,494.515' East: 225,949.666'
End North: 702,705.581' East: 226,382.996'

Segment# 3: Line
Course: N64° 01' 49"E Length: 110.00'
North: 702,753.749' East: 226,481.889'

Segment# 4: Curve
Length: 58.99' Radius: 592.00'
Delta: 5°42'33" Tangent: 29.52'
Chord: 58.96' Course: S23° 06' 54"E
Course In: S64° 01' 49"W Course Out: N69° 44' 22"E
RP North: 702,494.515' East: 225,949.666'
End North: 702,699.518' East: 226,505.038'

Perimeter: 327.02' Area: 5,886Sq.Ft.
Error Closure: 0.000 Course: N90° 00' 00"W
Error North : 0.0000 East: 0.0000

Precision 1: 327,020,000.00

Parcel Name: Site 1 - B03 L10
Description: 10
Process segment order counterclockwise: False
Enable mapcheck across chord: False
North:702,661.427' East:226,401.844'

Segment# 1: Line
Course: N69° 44' 22"E Length: 110.00'
North: 702,699.518' East: 226,505.038'

Segment# 2: Curve
Length: 58.99' Radius: 592.00'
Delta: 5°42'33" Tangent: 29.52'
Chord: 58.96' Course: S17° 24' 22"E
Course In: S69° 44' 22"W Course Out: N75° 26' 55"E
RP North: 702,494.515' East: 225,949.666'

End North: 702,643.254' East: 226,522.676'

Segment# 3: Line

Course: S75° 26' 55"W Length: 110.00'
North: 702,615.616' East: 226,416.205'

Segment# 4: Curve

Length: 48.03' Radius: 482.00'
Delta: 5°42'33" Tangent: 24.03'
Chord: 48.01' Course: N17° 24' 22"W
Course In: S75° 26' 55"W Course Out: N69° 44' 22"E
RP North: 702,494.515' East: 225,949.666'
End North: 702,661.427' East: 226,401.844'

Perimeter: 327.02' Area: 5,886Sq.Ft.
Error Closure: 0.000 Course: N14° 02' 10"E
Error North : 0.0000 East: 0.0000

Precision 1: 327,020,000.00

Parcel Name: Site 1 - B03 L11

Description: 11

Process segment order counterclockwise: False

Enable mapcheck across chord: False

North:702,615.617' East:226,416.205'

Segment# 1: Line

Course: N75° 26' 55"E Length: 110.00'
North: 702,643.254' East: 226,522.676'

Segment# 2: Curve

Length: 58.99' Radius: 592.00'
Delta: 5°42'33" Tangent: 29.52'
Chord: 58.96' Course: S11° 41' 49"E
Course In: S75° 26' 55"W Course Out: N81° 09' 28"E
RP North: 702,494.515' East: 225,949.666'
End North: 702,585.514' East: 226,534.630'

Segment# 3: Line

Course: S81° 09' 28"W Length: 110.00'
North: 702,568.605' East: 226,425.938'

Segment# 4: Curve

Length: 48.03' Radius: 482.00'
Delta: 5°42'33" Tangent: 24.03'
Chord: 48.01' Course: N11° 41' 49"W
Course In: S81° 09' 28"W Course Out: N75° 26' 55"E
RP North: 702,494.515' East: 225,949.666'
End North: 702,615.617' East: 226,416.205'

Perimeter: 327.02' Area: 5,886Sq.Ft.
Error Closure: 0.000 Course: S7° 07' 30"W
Error North : 0.0000 East: 0.0000

Precision 1: 327,020,000.00

Parcel Name: Site 1 - B03 L12
Description: 12
Process segment order counterclockwise: False
Enable mapcheck across chord: False
North:702,568.606' East:226,425.937'

Segment# 1: Line
Course: N81° 09' 28"E Length: 110.00'
North: 702,585.514' East: 226,534.630'

Segment# 2: Curve
Length: 58.99' Radius: 592.00'
Delta: 5°42'33" Tangent: 29.52'
Chord: 58.96' Course: S5° 59' 16"E
Course In: S81° 09' 28"W Course Out: N86° 52' 00"E
RP North: 702,494.516' East: 225,949.666'
End North: 702,526.874' East: 226,540.781'

Segment# 3: Line
Course: S86° 52' 00"W Length: 110.00'
North: 702,520.862' East: 226,430.945'

Segment# 4: Curve
Length: 48.03' Radius: 482.00'
Delta: 5°42'33" Tangent: 24.03'
Chord: 48.01' Course: N5° 59' 16"W
Course In: S86° 52' 00"W Course Out: N81° 09' 28"E
RP North: 702,494.516' East: 225,949.666'
End North: 702,568.606' East: 226,425.937'

Perimeter: 327.02' Area: 5,886Sq.Ft.
Error Closure: 0.000 Course: N14° 02' 10"E
Error North : 0.0000 East: 0.0000

Precision 1: 327,020,000.00

Parcel Name: Site 1 - B03 L13
Description: 13
Process segment order counterclockwise: False
Enable mapcheck across chord: False
North:702,520.860' East:226,430.945'

Segment# 1: Line
Course: N86° 52' 00"E Length: 110.00'

North: 702,526.872' East: 226,540.781'

Segment# 2: Curve

Length: 30.92' Radius: 592.00'

Delta: 2°59'32" Tangent: 15.46'

Chord: 30.91' Course: S1° 38' 13"E

Course In: S86° 52' 00"W Course Out: N89° 51' 33"E

RP North: 702,494.514' East: 225,949.666'

End North: 702,495.969' East: 226,541.664'

Segment# 3: Line

Course: S0° 08' 27"E Length: 23.79'

North: 702,472.179' East: 226,541.723'

Segment# 4: Line

Course: S89° 51' 33"W Length: 110.00'

North: 702,471.909' East: 226,431.723'

Segment# 5: Line

Course: N0° 08' 27"W Length: 23.79'

North: 702,495.699' East: 226,431.665'

Segment# 6: Curve

Length: 25.17' Radius: 482.00'

Delta: 2°59'32" Tangent: 12.59'

Chord: 25.17' Course: N1° 38' 13"W

Course In: S89° 51' 33"W Course Out: N86° 52' 00"E

RP North: 702,494.514' East: 225,949.666'

End North: 702,520.860' East: 226,430.945'

Perimeter: 323.67' Area: 5,702Sq.Ft.

Error Closure: 0.000 Course: N0° 00' 00"E

Error North : 0.0000 East: 0.0000

Precision 1: 323,670,000.00

Parcel Name: Site 1 - B03 L14

Description: 14

Process segment order counterclockwise: False

Enable mapcheck across chord: False

North:702,471.910' East:226,431.723'

Segment# 1: Line

Course: N89° 51' 33"E Length: 110.00'

North: 702,472.181' East: 226,541.723'

Segment# 2: Line

Course: S0° 08' 27"E Length: 50.00'

North: 702,422.181' East: 226,541.846'

Segment# 3: Line
Course: S89° 51' 33"W Length: 110.00'
North: 702,421.910' East: 226,431.846'

Segment# 4: Line
Course: N0° 08' 27"W Length: 50.00'
North: 702,471.910' East: 226,431.723'

Perimeter: 320.00' Area: 5,500Sq.Ft.
Error Closure: 0.000 Course: N0° 00' 00"E
Error North : 0.0000 East: 0.0000

Precision 1: 320,000,000.00

Parcel Name: Site 1 - B04 L01
Description: 1
Process segment order counterclockwise: False
Enable mapcheck across chord: False
North:702,863.835' East:225,989.527'

Segment# 1: Curve
Length: 23.56' Radius: 15.00'
Delta: 90°00'00" Tangent: 15.00'
Chord: 21.21' Course: N18° 57' 00"E
Course In: N63° 57' 00"E Course Out: N26° 03' 00"W
RP North: 702,870.422' East: 226,003.003'
End North: 702,883.899' East: 225,996.416'

Segment# 2: Line
Course: N63° 57' 00"E Length: 95.00'
North: 702,925.618' East: 226,081.765'

Segment# 3: Line
Course: S26° 03' 00"E Length: 65.00'
North: 702,867.222' East: 226,110.310'

Segment# 4: Line
Course: S63° 57' 00"W Length: 110.00'
North: 702,818.915' East: 226,011.485'

Segment# 5: Line
Course: N26° 03' 00"W Length: 50.00'
North: 702,863.835' East: 225,989.527'

Perimeter: 343.56' Area: 7,102Sq.Ft.
Error Closure: 0.000 Course: N90° 00' 00"W
Error North : 0.0000 East: 0.0000

Precision 1: 343,560,000.00

Parcel Name: Site 1 - B04 L02
Description: 2
Process segment order counterclockwise: False
Enable mapcheck across chord: False
North:702,822.301' East:226,132.268'

Segment# 1: Line
Course: S63° 57' 00"W Length: 110.00'
North: 702,773.994' East: 226,033.442'

Segment# 2: Line
Course: N26° 03' 00"W Length: 50.00'
North: 702,818.914' East: 226,011.485'

Segment# 3: Line
Course: N63° 57' 00"E Length: 110.00'
North: 702,867.222' East: 226,110.310'

Segment# 4: Line
Course: S26° 03' 00"E Length: 50.00'
North: 702,822.301' East: 226,132.268'

Perimeter: 320.00' Area: 5,500Sq.Ft.
Error Closure: 0.000 Course: N0° 00' 00"E
Error North : 0.0000 East: 0.0000

Precision 1: 320,000,000.00

Parcel Name: Site 1 - B04 L03
Description: 3
Process segment order counterclockwise: False
Enable mapcheck across chord: False
North:702,773.994' East:226,033.442'

Segment# 1: Line
Course: N63° 57' 00"E Length: 110.00'
North: 702,822.301' East: 226,132.267'

Segment# 2: Line
Course: S26° 03' 00"E Length: 50.00'
North: 702,777.381' East: 226,154.225'

Segment# 3: Line
Course: S63° 57' 00"W Length: 110.00'
North: 702,729.073' East: 226,055.400'

Segment# 4: Line
Course: N26° 03' 00"W Length: 50.00'
North: 702,773.994' East: 226,033.442'

Perimeter: 320.00' Area: 5,500Sq.Ft.
Error Closure: 0.000 Course: N0° 00' 00"E
Error North : 0.0000 East: 0.0000

Precision 1: 320,000,000.00

Parcel Name: Site 1 - B04 L04
Description: 4
Process segment order counterclockwise: False
Enable mapcheck across chord: False
North:702,729.073' East:226,055.400'

Segment# 1: Line
Course: N63° 57' 00"E Length: 110.00'
North: 702,777.380' East: 226,154.225'

Segment# 2: Line
Course: S26° 03' 00"E Length: 60.00'
North: 702,723.476' East: 226,180.574'

Segment# 3: Line
Course: S63° 57' 00"W Length: 110.00'
North: 702,675.169' East: 226,081.749'

Segment# 4: Line
Course: N26° 03' 00"W Length: 60.00'
North: 702,729.073' East: 226,055.400'

Perimeter: 340.00' Area: 6,600Sq.Ft.
Error Closure: 0.000 Course: N0° 00' 00"E
Error North : 0.0000 East: 0.0000

Precision 1: 340,000,000.00

Parcel Name: Site 1 - B04 L05
Description: 5
Process segment order counterclockwise: False
Enable mapcheck across chord: False
North:702,675.169' East:226,081.749'

Segment# 1: Line
Course: N63° 57' 00"E Length: 110.00'
North: 702,723.476' East: 226,180.574'

Segment# 2: Line
Course: S26° 03' 00"E Length: 50.00'
North: 702,678.555' East: 226,202.532'

Segment# 3: Line
Course: S63° 57' 00"W Length: 110.00'

North: 702,630.248' East: 226,103.707'

Segment# 4: Line

Course: N26° 03' 00"W Length: 50.00'
North: 702,675.169' East: 226,081.749'

Perimeter: 320.00' Area: 5,500Sq.Ft.
Error Closure: 0.000 Course: N0° 00' 00"E
Error North : 0.0000 East: 0.0000

Precision 1: 320,000,000.00

Parcel Name: Site 1 - B04 L06

Description: 6

Process segment order counterclockwise: False

Enable mapcheck across chord: False

North:702,586.069' East:226,124.913'

Segment# 1: Curve

Length: 14.04' Radius: 282.00'
Delta: 2°51'06" Tangent: 7.02'
Chord: 14.03' Course: N24° 37' 27"W
Course In: S66° 48' 06"W Course Out: N63° 57' 00"E
RP North: 702,474.985' East: 225,865.714'
End North: 702,598.827' East: 226,119.066'

Segment# 2: Line

Course: N26° 03' 00"W Length: 34.97'
North: 702,630.245' East: 226,103.709'

Segment# 3: Line

Course: N63° 57' 00"E Length: 110.00'
North: 702,678.552' East: 226,202.534'

Segment# 4: Line

Course: S26° 03' 00"E Length: 50.00'
North: 702,633.631' East: 226,224.492'

Segment# 5: Line

Course: S26° 20' 25"E Length: 4.50'
North: 702,629.598' East: 226,226.488'

Segment# 6: Line

Course: S66° 48' 06"W Length: 110.51'
North: 702,586.067' East: 226,124.913'

Perimeter: 324.02' Area: 5,695Sq.Ft.
Error Closure: 0.003 Course: S0° 29' 13"E
Error North : -0.0027 East: 0.0000

Precision 1: 108,006.67

Parcel Name: Site 1 - B04 L07

Description: 7

Process segment order counterclockwise: False

Enable mapcheck across chord: False

North:702,541.780' East:226,139.689'

Segment# 1: Curve

Length: 46.74' Radius: 282.00'

Delta: 9°29'49" Tangent: 23.42'

Chord: 46.69' Course: N18° 26' 59"W

Course In: S76° 17' 55"W Course Out: N66° 48' 06"E

RP North: 702,474.985' East: 225,865.714'

End North: 702,586.069' East: 226,124.913'

Segment# 2: Line

Course: N66° 48' 06"E Length: 110.51'

North: 702,629.601' East: 226,226.488'

Segment# 3: Line

Course: S21° 53' 57"E Length: 44.08'

North: 702,588.702' East: 226,242.929'

Segment# 4: Line

Course: S15° 49' 42"E Length: 21.14'

North: 702,568.363' East: 226,248.695'

Segment# 5: Line

Course: S76° 17' 55"W Length: 112.20'

North: 702,541.787' East: 226,139.688'

Perimeter: 334.68' Area: 6,223Sq.Ft.

Error Closure: 0.007 Course: N10° 35' 32"W

Error North : 0.0071 East: -0.0013

Precision 1: 47,810.00

Parcel Name: Site 1 - B04 L08

Description: 8

Process segment order counterclockwise: False

Enable mapcheck across chord: False

North:702,490.723' East:226,257.676'

Segment# 1: Line

Course: S89° 51' 33"W Length: 110.39'

North: 702,490.452' East: 226,147.287'

Segment# 2: Curve

Length: 51.96' Radius: 282.00'

Delta: 10°33'27" Tangent: 26.05'
Chord: 51.89' Course: N8° 25' 22"W
Course In: S86° 51' 22"W Course Out: N76° 17' 55"E
RP North: 702,474.986' East: 225,865.711'
End North: 702,541.781' East: 226,139.686'

Segment# 3: Line
Course: N76° 17' 55"E Length: 112.20'
North: 702,568.357' East: 226,248.693'

Segment# 4: Line
Course: S11° 19' 09"E Length: 27.32'
North: 702,541.568' East: 226,254.056'

Segment# 5: Line
Course: S4° 04' 10"E Length: 50.97'
North: 702,490.727' East: 226,257.673'

Perimeter: 352.84' Area: 7,231Sq.Ft.
Error Closure: 0.005 Course: N44° 55' 26"W
Error North : 0.0035 East: -0.0035

Precision 1: 70,568.00

Parcel Name: Site 1 - B04 L09
Description: 9
Process segment order counterclockwise: False
Enable mapcheck across chord: False
North:702,490.452' East:226,147.289'

Segment# 1: Line
Course: N89° 51' 33"E Length: 110.39'
North: 702,490.723' East: 226,257.679'

Segment# 2: Line
Course: S0° 08' 27"E Length: 50.21'
North: 702,440.513' East: 226,257.802'

Segment# 3: Line
Course: S89° 51' 33"W Length: 110.00'
North: 702,440.243' East: 226,147.803'

Segment# 4: Line
Course: N0° 08' 27"W Length: 35.43'
North: 702,475.673' East: 226,147.716'

Segment# 5: Curve
Length: 14.78' Radius: 282.00'
Delta: 3°00'11" Tangent: 7.39'
Chord: 14.78' Course: N1° 38' 33"W

Course In: S89° 51' 33"W Course Out: N86° 51' 22"E
RP North: 702,474.980' East: 225,865.717'
End North: 702,490.446' East: 226,147.292'

Perimeter: 320.81' Area: 5,525Sq.Ft.
Error Closure: 0.007 Course: S23° 51' 02"E
Error North : -0.0062 East: 0.0028

Precision 1: 45,830.00

Parcel Name: Site 1 - B04 L10
Description: 10
Process segment order counterclockwise: False
Enable mapcheck across chord: False
North:702,380.516' East:226,257.947'

Segment# 1: Line
Course: S89° 51' 33"W Length: 110.00'
North: 702,380.246' East: 226,147.948'

Segment# 2: Line
Course: N0° 08' 27"W Length: 60.00'
North: 702,440.246' East: 226,147.800'

Segment# 3: Line
Course: N89° 51' 33"E Length: 110.00'
North: 702,440.516' East: 226,257.800'

Segment# 4: Line
Course: S0° 08' 27"E Length: 60.00'
North: 702,380.516' East: 226,257.947'

Perimeter: 340.00' Area: 6,600Sq.Ft.
Error Closure: 0.000 Course: N0° 00' 00"E
Error North : 0.0000 East: 0.0000

Precision 1: 340,000,000.00

Parcel Name: Site 1 - B04 L11
Description: 11
Process segment order counterclockwise: False
Enable mapcheck across chord: False
North:702,320.516' East:226,258.095'

Segment# 1: Line
Course: S89° 51' 33"W Length: 110.00'
North: 702,320.246' East: 226,148.095'

Segment# 2: Line
Course: N0° 08' 27"W Length: 60.00'

North: 702,380.246' East: 226,147.948'

Segment# 3: Line

Course: N89° 51' 33"E Length: 110.00'
North: 702,380.516' East: 226,257.947'

Segment# 4: Line

Course: S0° 08' 27"E Length: 60.00'
North: 702,320.516' East: 226,258.095'

Perimeter: 340.00' Area: 6,600Sq.Ft.
Error Closure: 0.000 Course: N0° 00' 00"E
Error North : 0.0000 East: 0.0000

Precision 1: 340,000,000.00

Parcel Name: Site 1 - B04 L12

Description: 12

Process segment order counterclockwise: False

Enable mapcheck across chord: False

North:702,320.787' East:226,368.095'

Segment# 1: Line

Course: S89° 51' 33"W Length: 110.00'
North: 702,320.516' East: 226,258.095'

Segment# 2: Line

Course: N0° 08' 27"W Length: 60.00'
North: 702,380.516' East: 226,257.947'

Segment# 3: Line

Course: N89° 51' 33"E Length: 110.00'
North: 702,380.787' East: 226,367.947'

Segment# 4: Line

Course: S0° 08' 27"E Length: 60.00'
North: 702,320.787' East: 226,368.095'

Perimeter: 340.00' Area: 6,600Sq.Ft.
Error Closure: 0.000 Course: N0° 00' 00"E
Error North : 0.0000 East: 0.0000

Precision 1: 340,000,000.00

Parcel Name: Site 1 - B04 L13

Description: 13

Process segment order counterclockwise: False

Enable mapcheck across chord: False

North:702,380.787' East:226,367.947'

Segment# 1: Line
Course: S89° 51' 33"W Length: 110.00'
North: 702,380.516' East: 226,257.947'

Segment# 2: Line
Course: N0° 08' 27"W Length: 60.00'
North: 702,440.516' East: 226,257.800'

Segment# 3: Line
Course: N89° 51' 33"E Length: 110.00'
North: 702,440.787' East: 226,367.800'

Segment# 4: Line
Course: S0° 08' 27"E Length: 60.00'
North: 702,380.787' East: 226,367.947'

Perimeter: 340.00' Area: 6,600Sq.Ft.
Error Closure: 0.000 Course: N0° 00' 00"E
Error North : 0.0000 East: 0.0000

Precision 1: 340,000,000.00

Parcel Name: Site 1 - B04 L14
Description: 14
Process segment order counterclockwise: False
Enable mapcheck across chord: False
North:702,440.787' East:226,367.799'

Segment# 1: Line
Course: S89° 51' 33"W Length: 110.00'
North: 702,440.516' East: 226,257.800'

Segment# 2: Line
Course: N0° 08' 27"W Length: 50.21'
North: 702,490.726' East: 226,257.676'

Segment# 3: Line
Course: N89° 51' 33"E Length: 110.00'
North: 702,490.996' East: 226,367.676'

Segment# 4: Line
Course: S0° 08' 27"E Length: 50.21'
North: 702,440.787' East: 226,367.799'

Perimeter: 320.42' Area: 5,523Sq.Ft.
Error Closure: 0.000 Course: N0° 00' 00"E
Error North : 0.0000 East: 0.0000

Precision 1: 320,420,000.00

Parcel Name: Site 1 - B04 L15

Description: 15

Process segment order counterclockwise: False

Enable mapcheck across chord: False

North:702,541.565' East:226,254.059'

Segment# 1: Line

Course: N81° 12' 48"E Length: 109.99'

North: 702,558.366' East: 226,362.758'

Segment# 2: Curve

Length: 63.07' Radius: 418.00'

Delta: 8°38'44" Tangent: 31.60'

Chord: 63.01' Course: S4° 27' 50"E

Course In: S81° 12' 48"W Course Out: N89° 51' 33"E

RP North: 702,494.514' East: 225,949.664'

End North: 702,495.542' East: 226,367.663'

Segment# 3: Line

Course: S0° 08' 27"E Length: 4.55'

North: 702,490.992' East: 226,367.674'

Segment# 4: Line

Course: S89° 51' 33"W Length: 110.00'

North: 702,490.721' East: 226,257.674'

Segment# 5: Line

Course: N4° 04' 10"W Length: 50.97'

North: 702,541.563' East: 226,254.057'

Perimeter: 338.59' Area: 6,561Sq.Ft.

Error Closure: 0.003 Course: S49° 11' 12"W

Error North : -0.0018 East: -0.0020

Precision 1: 112,860.00

Parcel Name: Site 1 - B04 L16

Description: 16

Process segment order counterclockwise: False

Enable mapcheck across chord: False

North:702,588.697' East:226,242.930'

Segment# 1: Line

Course: N72° 11' 44"E Length: 109.98'

North: 702,622.325' East: 226,347.642'

Segment# 2: Curve

Length: 65.79' Radius: 418.00'

Delta: 9°01'04" Tangent: 32.96'

Chord: 65.72' Course: S13° 17' 44"E

Course In: S72° 11' 44"W Course Out: N81° 12' 48"E
RP North: 702,494.514' East: 225,949.662'
End North: 702,558.366' East: 226,362.756'

Segment# 3: Line
Course: S81° 12' 48"W Length: 109.99'
North: 702,541.564' East: 226,254.057'

Segment# 4: Line
Course: N11° 19' 09"W Length: 27.32'
North: 702,568.353' East: 226,248.695'

Segment# 5: Line
Course: N15° 49' 42"W Length: 21.14'
North: 702,588.691' East: 226,242.929'

Perimeter: 334.23' Area: 6,292Sq.Ft.
Error Closure: 0.006 Course: S6° 53' 41"W
Error North : -0.0056 East: -0.0007

Precision 1: 55,703.33

Parcel Name: Site 1 - B04 L17
Description: 17
Process segment order counterclockwise: False
Enable mapcheck across chord: False
North:702,633.635' East:226,224.490'

Segment# 1: Line
Course: N63° 57' 00"E Length: 110.00'
North: 702,681.942' East: 226,323.315'

Segment# 2: Line
Course: S26° 03' 00"E Length: 4.30'
North: 702,678.078' East: 226,325.204'

Segment# 3: Curve
Length: 60.15' Radius: 418.00'
Delta: 8°14'44" Tangent: 30.13'
Chord: 60.10' Course: S21° 55' 38"E
Course In: S63° 57' 00"W Course Out: N72° 11' 44"E
RP North: 702,494.512' East: 225,949.668'
End North: 702,622.323' East: 226,347.648'

Segment# 4: Line
Course: S72° 11' 44"W Length: 109.98'
North: 702,588.695' East: 226,242.935'

Segment# 5: Line
Course: N21° 53' 57"W Length: 44.08'

North: 702,629.594' East: 226,226.495'

Segment# 6: Line

Course: N26° 20' 25"W Length: 4.50'
North: 702,633.627' East: 226,224.498'

Perimeter: 333.02' Area: 6,241Sq.Ft.
Error Closure: 0.011 Course: S45° 03' 43"E
Error North : -0.0079 East: 0.0080

Precision 1: 30,273.64

Parcel Name: Site 1 - B04 L18

Description: 18

Process segment order counterclockwise: False

Enable mapcheck across chord: False

North:702,678.555' East:226,202.532'

Segment# 1: Line

Course: N63° 57' 00"E Length: 110.00'
North: 702,726.862' East: 226,301.357'

Segment# 2: Line

Course: S26° 03' 00"E Length: 50.00'
North: 702,681.942' East: 226,323.315'

Segment# 3: Line

Course: S63° 57' 00"W Length: 110.00'
North: 702,633.635' East: 226,224.490'

Segment# 4: Line

Course: N26° 03' 00"W Length: 50.00'
North: 702,678.555' East: 226,202.532'

Perimeter: 320.00' Area: 5,500Sq.Ft.
Error Closure: 0.000 Course: N0° 00' 00"E
Error North : 0.0000 East: 0.0000

Precision 1: 320,000,000.00

Parcel Name: Site 1 - B04 L19

Description: 19

Process segment order counterclockwise: False

Enable mapcheck across chord: False

North:702,723.476' East:226,180.574'

Segment# 1: Line

Course: N63° 57' 00"E Length: 110.00'
North: 702,771.783' East: 226,279.400'

Segment# 2: Line
Course: S26° 03' 00"E Length: 50.00'
North: 702,726.862' East: 226,301.357'

Segment# 3: Line
Course: S63° 57' 00"W Length: 110.00'
North: 702,678.555' East: 226,202.532'

Segment# 4: Line
Course: N26° 03' 00"W Length: 50.00'
North: 702,723.476' East: 226,180.574'

Perimeter: 320.00' Area: 5,500Sq.Ft.
Error Closure: 0.000 Course: N0° 00' 00"E
Error North : 0.0000 East: 0.0000

Precision 1: 320,000,000.00

Parcel Name: Site 1 - B04 L20
Description: 20
Process segment order counterclockwise: False
Enable mapcheck across chord: False
North:702,777.380' East:226,154.225'

Segment# 1: Line
Course: N63° 57' 00"E Length: 110.00'
North: 702,825.687' East: 226,253.050'

Segment# 2: Line
Course: S26° 03' 00"E Length: 60.00'
North: 702,771.783' East: 226,279.400'

Segment# 3: Line
Course: S63° 57' 00"W Length: 110.00'
North: 702,723.476' East: 226,180.575'

Segment# 4: Line
Course: N26° 03' 00"W Length: 60.00'
North: 702,777.380' East: 226,154.225'

Perimeter: 340.00' Area: 6,600Sq.Ft.
Error Closure: 0.000 Course: N0° 00' 00"E
Error North : 0.0000 East: 0.0000

Precision 1: 340,000,000.00

Parcel Name: Site 1 - B04 L21
Description: 21
Process segment order counterclockwise: False
Enable mapcheck across chord: False

North:702,822.301' East:226,132.268'

Segment# 1: Line

Course: N63° 57' 00"E Length: 110.00'
North: 702,870.608' East: 226,231.093'

Segment# 2: Line

Course: S26° 03' 00"E Length: 50.00'
North: 702,825.687' East: 226,253.050'

Segment# 3: Line

Course: S63° 57' 00"W Length: 110.00'
North: 702,777.380' East: 226,154.225'

Segment# 4: Line

Course: N26° 03' 00"W Length: 50.00'
North: 702,822.301' East: 226,132.268'

Perimeter: 320.00' Area: 5,500Sq.Ft.
Error Closure: 0.000 Course: N0° 00' 00"E
Error North : 0.0000 East: 0.0000

Precision 1: 320,000,000.00

Parcel Name: Site 1 - B04 L22

Description: 22

Process segment order counterclockwise: False

Enable mapcheck across chord: False

North:702,870.608' East:226,231.093'

Segment# 1: Line

Course: S63° 57' 00"W Length: 110.00'
North: 702,822.301' East: 226,132.268'

Segment# 2: Line

Course: N26° 03' 00"W Length: 50.00'
North: 702,867.221' East: 226,110.310'

Segment# 3: Line

Course: N63° 57' 00"E Length: 110.00'
North: 702,915.528' East: 226,209.135'

Segment# 4: Line

Course: S26° 03' 00"E Length: 50.00'
North: 702,870.608' East: 226,231.093'

Perimeter: 320.00' Area: 5,500Sq.Ft.
Error Closure: 0.000 Course: N0° 00' 00"E
Error North : 0.0000 East: 0.0000

Precision 1: 320,000,000.00

Parcel Name: Site 1 - B04 L23

Description: 23

Process segment order counterclockwise: False

Enable mapcheck across chord: False

North:702,960.449' East:226,187.177'

Segment# 1: Line

Course: S26° 03' 00"E Length: 50.00'

North: 702,915.529' East: 226,209.135'

Segment# 2: Line

Course: S63° 57' 00"W Length: 110.00'

North: 702,867.221' East: 226,110.310'

Segment# 3: Line

Course: N26° 03' 00"W Length: 65.00'

North: 702,925.618' East: 226,081.765'

Segment# 4: Line

Course: N63° 57' 00"E Length: 95.00'

North: 702,967.338' East: 226,167.114'

Segment# 5: Curve

Length: 23.56' Radius: 15.00'

Delta: 90°00'00" Tangent: 15.00'

Chord: 21.21' Course: S71° 03' 00"E

Course In: S26° 03' 00"E Course Out: N63° 57' 00"E

RP North: 702,953.862' East: 226,173.701'

End North: 702,960.449' East: 226,187.177'

Perimeter: 343.56' Area: 7,102Sq.Ft.

Error Closure: 0.000 Course: N90° 00' 00"W

Error North : 0.0000 East: 0.0000

Precision 1: 343,560,000.00

Parcel Name: Site 1 - B05 L01

Description: 1

Process segment order counterclockwise: False

Enable mapcheck across chord: False

North:702,560.418' East:225,585.128'

Segment# 1: Line

Course: N26° 03' 00"W Length: 95.00'

North: 702,645.767' East: 225,543.409'

Segment# 2: Curve

Length: 23.56' Radius: 15.00'

Delta: 90°00'00" Tangent: 15.00'
Chord: 21.21' Course: N18° 57' 00"E
Course In: N63° 57' 00"E Course Out: N26° 03' 00"W
RP North: 702,652.355' East: 225,556.885'
End North: 702,665.831' East: 225,550.297'

Segment# 3: Line
Course: N63° 57' 00"E Length: 50.00'
North: 702,687.788' East: 225,595.218'

Segment# 4: Line
Course: S26° 03' 00"E Length: 110.00'
North: 702,588.963' East: 225,643.525'

Segment# 5: Line
Course: S63° 57' 00"W Length: 65.00'
North: 702,560.418' East: 225,585.128'

Perimeter: 343.56' Area: 7,102Sq.Ft.
Error Closure: 0.000 Course: N0° 00' 00"E
Error North : 0.0000 East: 0.0000

Precision 1: 343,560,000.00

Parcel Name: Site 1 - B05 L02
Description: 2
Process segment order counterclockwise: False
Enable mapcheck across chord: False
North:702,588.963' East:225,643.525'

Segment# 1: Line
Course: N26° 03' 00"W Length: 110.00'
North: 702,687.788' East: 225,595.218'

Segment# 2: Line
Course: N63° 57' 00"E Length: 50.00'
North: 702,709.746' East: 225,640.139'

Segment# 3: Line
Course: S26° 03' 00"E Length: 110.00'
North: 702,610.921' East: 225,688.446'

Segment# 4: Line
Course: S63° 57' 00"W Length: 50.00'
North: 702,588.963' East: 225,643.525'

Perimeter: 320.00' Area: 5,500Sq.Ft.
Error Closure: 0.000 Course: N0° 00' 00"E
Error North : 0.0000 East: 0.0000

Precision 1: 320,000,000.00

Parcel Name: Site 1 - B05 L03

Description: 3

Process segment order counterclockwise: False

Enable mapcheck across chord: False

North:702,610.921' East:225,688.446'

Segment# 1: Line

Course: N26° 03' 00"W Length: 110.00'

North: 702,709.746' East: 225,640.139'

Segment# 2: Line

Course: N63° 57' 00"E Length: 50.00'

North: 702,731.704' East: 225,685.059'

Segment# 3: Line

Course: S26° 03' 00"E Length: 110.00'

North: 702,632.879' East: 225,733.366'

Segment# 4: Line

Course: S63° 57' 00"W Length: 50.00'

North: 702,610.921' East: 225,688.446'

Perimeter: 320.00' Area: 5,500Sq.Ft.

Error Closure: 0.000 Course: N0° 00' 00"E

Error North : 0.0000 East: 0.0000

Precision 1: 320,000,000.00

Parcel Name: Site 1 - B05 L04

Description: 4

Process segment order counterclockwise: False

Enable mapcheck across chord: False

North:702,632.879' East:225,733.366'

Segment# 1: Line

Course: N26° 03' 00"W Length: 110.00'

North: 702,731.704' East: 225,685.059'

Segment# 2: Line

Course: N63° 57' 00"E Length: 50.00'

North: 702,753.662' East: 225,729.980'

Segment# 3: Line

Course: S26° 03' 00"E Length: 110.00'

North: 702,654.836' East: 225,778.287'

Segment# 4: Line

Course: S63° 57' 00"W Length: 50.00'

North: 702,632.879' East: 225,733.366'

Perimeter: 320.00' Area: 5,500Sq.Ft.
Error Closure: 0.000 Course: N0° 00' 00"E
Error North : 0.0000 East: 0.0000

Precision 1: 320,000,000.00

Parcel Name: Site 1 - B05 L05
Description: 5
Process segment order counterclockwise: False
Enable mapcheck across chord: False
North:702,654.836' East:225,778.287'

Segment# 1: Line
Course: N26° 03' 00"W Length: 110.00'
North: 702,753.662' East: 225,729.980'

Segment# 2: Line
Course: N63° 57' 00"E Length: 52.56'
North: 702,776.744' East: 225,777.200'

Segment# 3: Line
Course: S26° 03' 00"E Length: 110.00'
North: 702,677.918' East: 225,825.507'

Segment# 4: Line
Course: S63° 57' 00"W Length: 52.56'
North: 702,654.836' East: 225,778.287'

Perimeter: 325.13' Area: 5,782Sq.Ft.
Error Closure: 0.000 Course: N0° 00' 00"E
Error North : 0.0000 East: 0.0000

Precision 1: 325,120,000.00

Parcel Name: Site 1 - B05 L06
Description: 6
Process segment order counterclockwise: False
Enable mapcheck across chord: False
North:702,776.745' East:225,777.203'

Segment# 1: Line
Course: N63° 57' 00"E Length: 50.00'
North: 702,798.703' East: 225,822.124'

Segment# 2: Line
Course: S26° 03' 00"E Length: 110.00'
North: 702,699.878' East: 225,870.431'

Segment# 3: Line
Course: S63° 57' 00"W Length: 50.00'
North: 702,677.920' East: 225,825.510'

Segment# 4: Line
Course: N26° 03' 00"W Length: 110.00'
North: 702,776.745' East: 225,777.203'

Perimeter: 320.00' Area: 5,500Sq.Ft.
Error Closure: 0.000 Course: N0° 00' 00"E
Error North : 0.0000 East: 0.0000

Precision 1: 320,000,000.00

Parcel Name: Site 1 - B05 L07
Description: 7
Process segment order counterclockwise: False
Enable mapcheck across chord: False
North:702,798.703' East:225,822.124'

Segment# 1: Line
Course: N63° 57' 00"E Length: 50.00'
North: 702,820.660' East: 225,867.044'

Segment# 2: Line
Course: S26° 03' 00"E Length: 110.00'
North: 702,721.835' East: 225,915.351'

Segment# 3: Line
Course: S63° 57' 00"W Length: 50.00'
North: 702,699.877' East: 225,870.431'

Segment# 4: Line
Course: N26° 03' 00"W Length: 110.00'
North: 702,798.703' East: 225,822.124'

Perimeter: 320.00' Area: 5,500Sq.Ft.
Error Closure: 0.000 Course: N0° 00' 00"E
Error North : 0.0000 East: 0.0000

Precision 1: 320,000,000.00

Parcel Name: Site 1 - B05 L08
Description: 8
Process segment order counterclockwise: False
Enable mapcheck across chord: False
North:702,820.660' East:225,867.044'

Segment# 1: Line
Course: N63° 57' 00"E Length: 50.00'

North: 702,842.618' East: 225,911.965'

Segment# 2: Curve

Length: 23.56' Radius: 15.00'

Delta: 90°00'00" Tangent: 15.00'

Chord: 21.21' Course: S71° 03' 00"E

Course In: S26° 03' 00"E Course Out: N63° 57' 00"E

RP North: 702,829.142' East: 225,918.552'

End North: 702,835.729' East: 225,932.028'

Segment# 3: Line

Course: S26° 03' 00"E Length: 95.00'

North: 702,750.380' East: 225,973.748'

Segment# 4: Line

Course: S63° 57' 00"W Length: 65.00'

North: 702,721.835' East: 225,915.351'

Segment# 5: Line

Course: N26° 03' 00"W Length: 110.00'

North: 702,820.660' East: 225,867.044'

Perimeter: 343.56' Area: 7,102Sq.Ft.

Error Closure: 0.000 Course: N0° 00' 00"E

Error North : 0.0000 East: 0.0000

Precision 1: 343,560,000.00

Parcel Name: Site 1 - B05 L09

Description: 9

Process segment order counterclockwise: False

Enable mapcheck across chord: False

North:702,721.835' East:225,915.351'

Segment# 1: Line

Course: N63° 57' 00"E Length: 65.00'

North: 702,750.380' East: 225,973.748'

Segment# 2: Line

Course: S26° 03' 00"E Length: 95.00'

North: 702,665.031' East: 226,015.468'

Segment# 3: Curve

Length: 23.56' Radius: 15.00'

Delta: 90°00'00" Tangent: 15.00'

Chord: 21.21' Course: S18° 57' 00"W

Course In: S63° 57' 00"W Course Out: S26° 03' 00"E

RP North: 702,658.444' East: 226,001.992'

End North: 702,644.968' East: 226,008.579'

Segment# 4: Line
Course: S63° 57' 00"W Length: 50.00'
North: 702,623.010' East: 225,963.658'

Segment# 5: Line
Course: N26° 03' 00"W Length: 110.00'
North: 702,721.835' East: 225,915.351'

Perimeter: 343.56' Area: 7,102Sq.Ft.
Error Closure: 0.000 Course: N0° 00' 00"E
Error North : 0.0000 East: 0.0000

Precision 1: 343,560,000.00

Parcel Name: Site 1 - B05 L10
Description: 10
Process segment order counterclockwise: False
Enable mapcheck across chord: False
North:702,699.877' East:225,870.431'

Segment# 1: Line
Course: N63° 57' 00"E Length: 50.00'
North: 702,721.835' East: 225,915.351'

Segment# 2: Line
Course: S26° 03' 00"E Length: 110.00'
North: 702,623.010' East: 225,963.658'

Segment# 3: Line
Course: S63° 57' 00"W Length: 50.00'
North: 702,601.052' East: 225,918.738'

Segment# 4: Line
Course: N26° 03' 00"W Length: 110.00'
North: 702,699.877' East: 225,870.431'

Perimeter: 320.00' Area: 5,500Sq.Ft.
Error Closure: 0.000 Course: N0° 00' 00"E
Error North : 0.0000 East: 0.0000

Precision 1: 320,000,000.00

Parcel Name: Site 1 - B05 L11
Description: 11
Process segment order counterclockwise: False
Enable mapcheck across chord: False
North:702,677.920' East:225,825.510'

Segment# 1: Line
Course: N63° 57' 00"E Length: 50.00'

North: 702,699.877' East: 225,870.431'

Segment# 2: Line

Course: S26° 03' 00"E Length: 110.00'
North: 702,601.052' East: 225,918.738'

Segment# 3: Line

Course: S63° 57' 00"W Length: 50.00'
North: 702,579.094' East: 225,873.817'

Segment# 4: Line

Course: N26° 03' 00"W Length: 110.00'
North: 702,677.920' East: 225,825.510'

Perimeter: 320.00' Area: 5,500Sq.Ft.
Error Closure: 0.000 Course: N0° 00' 00"E
Error North : 0.0000 East: 0.0000

Precision 1: 320,000,000.00

Parcel Name: Site 1 - B05 L12

Description: 12

Process segment order counterclockwise: False

Enable mapcheck across chord: False

North:702,556.011' East:225,826.594'

Segment# 1: Line

Course: N26° 03' 00"W Length: 110.00'
North: 702,654.836' East: 225,778.287'

Segment# 2: Line

Course: N63° 57' 00"E Length: 52.56'
North: 702,677.918' East: 225,825.507'

Segment# 3: Line

Course: S26° 03' 00"E Length: 110.00'
North: 702,579.093' East: 225,873.814'

Segment# 4: Line

Course: S63° 57' 00"W Length: 52.56'
North: 702,556.011' East: 225,826.594'

Perimeter: 325.13' Area: 5,782Sq.Ft.
Error Closure: 0.000 Course: N0° 00' 00"E
Error North : 0.0000 East: 0.0000

Precision 1: 325,120,000.00

Parcel Name: Site 1 - B05 L13

Description: 13

Process segment order counterclockwise: False
Enable mapcheck across chord: False
North:702,534.053' East:225,781.673'

Segment# 1: Line
Course: N26° 03' 00"W Length: 110.00'
North: 702,632.879' East: 225,733.366'

Segment# 2: Line
Course: N63° 57' 00"E Length: 50.00'
North: 702,654.836' East: 225,778.287'

Segment# 3: Line
Course: S26° 03' 00"E Length: 110.00'
North: 702,556.011' East: 225,826.594'

Segment# 4: Line
Course: S63° 57' 00"W Length: 50.00'
North: 702,534.053' East: 225,781.673'

Perimeter: 320.00' Area: 5,500Sq.Ft.
Error Closure: 0.000 Course: N0° 00' 00"E
Error North : 0.0000 East: 0.0000

Precision 1: 320,000,000.00

Parcel Name: Site 1 - B05 L14
Description: 14
Process segment order counterclockwise: False
Enable mapcheck across chord: False
North:702,512.096' East:225,736.753'

Segment# 1: Line
Course: N26° 03' 00"W Length: 110.00'
North: 702,610.921' East: 225,688.446'

Segment# 2: Line
Course: N63° 57' 00"E Length: 50.00'
North: 702,632.879' East: 225,733.366'

Segment# 3: Line
Course: S26° 03' 00"E Length: 110.00'
North: 702,534.053' East: 225,781.673'

Segment# 4: Line
Course: S63° 57' 00"W Length: 50.00'
North: 702,512.096' East: 225,736.753'

Perimeter: 320.00' Area: 5,500Sq.Ft.
Error Closure: 0.000 Course: N0° 00' 00"E

Error North : 0.0000 East: 0.0000

Precision 1: 320,000,000.00

Parcel Name: Site 1 - B05 L15

Description: 15

Process segment order counterclockwise: False

Enable mapcheck across chord: False

North:702,490.138' East:225,691.832'

Segment# 1: Line

Course: N26° 03' 00"W Length: 110.00'

North: 702,588.963' East: 225,643.525'

Segment# 2: Line

Course: N63° 57' 00"E Length: 50.00'

North: 702,610.921' East: 225,688.446'

Segment# 3: Line

Course: S26° 03' 00"E Length: 110.00'

North: 702,512.096' East: 225,736.753'

Segment# 4: Line

Course: S63° 57' 00"W Length: 50.00'

North: 702,490.138' East: 225,691.832'

Perimeter: 320.00' Area: 5,500Sq.Ft.

Error Closure: 0.000 Course: N0° 00' 00"E

Error North : 0.0000 East: 0.0000

Precision 1: 320,000,000.00

Parcel Name: Site 1 - B05 L16

Description: 16

Process segment order counterclockwise: False

Enable mapcheck across chord: False

North:702,475.069' East:225,626.848'

Segment# 1: Line

Course: N26° 03' 00"W Length: 95.00'

North: 702,560.418' East: 225,585.128'

Segment# 2: Line

Course: N63° 57' 00"E Length: 65.00'

North: 702,588.963' East: 225,643.525'

Segment# 3: Line

Course: S26° 03' 00"E Length: 110.00'

North: 702,490.138' East: 225,691.832'

Segment# 4: Line

Course: S63° 57' 00"W Length: 50.00'
North: 702,468.180' East: 225,646.911'

Segment# 5: Curve

Length: 23.56' Radius: 15.00'
Delta: 90°00'00" Tangent: 15.00'
Chord: 21.21' Course: N71° 03' 00"W
Course In: N26° 03' 00"W Course Out: S63° 57' 00"W
RP North: 702,481.656' East: 225,640.324'
End North: 702,475.069' East: 225,626.848'

Perimeter: 343.56' Area: 7,102Sq.Ft.
Error Closure: 0.000 Course: N0° 00' 00"E
Error North : 0.0000 East: 0.0000

Precision 1: 343,560,000.00

Parcel Name: Site 1 - B06 L01

Description: 1

Process segment order counterclockwise: False

Enable mapcheck across chord: False

North:702,570.721' East:226,061.568'

Segment# 1: Curve

Length: 80.60' Radius: 218.00'
Delta: 21°11'00" Tangent: 40.76'
Chord: 80.14' Course: S15° 27' 30"E
Course In: S63° 57' 00"W Course Out: N85° 08' 00"E
RP North: 702,474.985' East: 225,865.714'
End North: 702,493.480' East: 226,082.928'

Segment# 2: Line

Course: S85° 08' 00"W Length: 111.65'
North: 702,484.008' East: 225,971.680'

Segment# 3: Line

Course: N13° 05' 44"W Length: 39.43'
North: 702,522.412' East: 225,962.747'

Segment# 4: Line

Course: N26° 03' 00"W Length: 25.97'
North: 702,545.744' East: 225,951.342'

Segment# 5: Line

Course: N63° 57' 00"E Length: 95.00'
North: 702,587.464' East: 226,036.691'

Segment# 6: Curve

Length: 23.56' Radius: 15.00'

Delta: 90°00'00" Tangent: 15.00'
Chord: 21.21' Course: S71° 03' 00"E
Course In: S26° 03' 00"E Course Out: N63° 57' 00"E
RP North: 702,573.988' East: 226,043.278'
End North: 702,580.575' East: 226,056.754'

Segment# 7: Line
Course: S26° 03' 00"E Length: 10.97'
North: 702,570.720' East: 226,061.572'

Perimeter: 387.19' Area: 9,519Sq.Ft.
Error Closure: 0.005 Course: S67° 40' 15"E
Error North : -0.0018 East: 0.0043

Precision 1: 77,436.00

Parcel Name: Site 1 - B06 L02
Description: 2
Process segment order counterclockwise: False
Enable mapcheck across chord: False
North:702,493.480' East:226,082.928'

Segment# 1: Curve
Length: 17.98' Radius: 218.00'
Delta: 4°43'33" Tangent: 9.00'
Chord: 17.98' Course: S2° 30' 14"E
Course In: S85° 08' 00"W Course Out: N89° 51' 33"E
RP North: 702,474.986' East: 225,865.714'
End North: 702,475.521' East: 226,083.713'

Segment# 2: Line
Course: S0° 08' 27"E Length: 60.43'
North: 702,415.092' East: 226,083.862'

Segment# 3: Line
Course: S89° 51' 33"W Length: 110.00'
North: 702,414.821' East: 225,973.862'

Segment# 4: Line
Course: N0° 08' 27"W Length: 60.43'
North: 702,475.251' East: 225,973.713'

Segment# 5: Line
Course: N13° 05' 44"W Length: 8.99'
North: 702,484.007' East: 225,971.677'

Segment# 6: Line
Course: N85° 08' 00"E Length: 111.65'
North: 702,493.479' East: 226,082.924'

Perimeter: 369.49' Area: 8,135Sq.Ft.
Error Closure: 0.004 Course: S78° 32' 55"W
Error North : -0.0008 East: -0.0038

Precision 1: 92,370.00

Parcel Name: Site 1 - B06 L03
Description: 3
Process segment order counterclockwise: False
Enable mapcheck across chord: False
North:702,414.817' East:225,973.862'

Segment# 1: Line
Course: N89° 51' 33"E Length: 110.00'
North: 702,415.088' East: 226,083.862'

Segment# 2: Line
Course: S0° 08' 27"E Length: 60.00'
North: 702,355.088' East: 226,084.009'

Segment# 3: Line
Course: S89° 51' 33"W Length: 110.00'
North: 702,354.818' East: 225,974.010'

Segment# 4: Line
Course: N0° 08' 27"W Length: 60.00'
North: 702,414.817' East: 225,973.862'

Perimeter: 340.00' Area: 6,600Sq.Ft.
Error Closure: 0.000 Course: N0° 00' 00"E
Error North : 0.0000 East: 0.0000

Precision 1: 340,000,000.00

Parcel Name: Site 1 - B06 L04
Description: 4
Process segment order counterclockwise: False
Enable mapcheck across chord: False
North:702,305.088' East:226,084.132'

Segment# 1: Curve
Length: 23.56' Radius: 15.00'
Delta: 90°00'00" Tangent: 15.00'
Chord: 21.21' Course: S44° 51' 33"W
Course In: S89° 51' 33"W Course Out: S0° 08' 27"E
RP North: 702,305.051' East: 226,069.132'
End North: 702,290.051' East: 226,069.169'

Segment# 2: Line
Course: S89° 51' 33"W Length: 95.00'

North: 702,289.818' East: 225,974.170'

Segment# 3: Line

Course: N0° 08' 27"W Length: 65.00'
North: 702,354.818' East: 225,974.010'

Segment# 4: Line

Course: N89° 51' 33"E Length: 110.00'
North: 702,355.088' East: 226,084.009'

Segment# 5: Line

Course: S0° 08' 27"E Length: 50.00'
North: 702,305.088' East: 226,084.132'

Perimeter: 343.56' Area: 7,102Sq.Ft.
Error Closure: 0.000 Course: N0° 00' 00"E
Error North : 0.0000 East: 0.0000

Precision 1: 343,560,000.00

Parcel Name: Site 1 - B07 L01

Description: 1

Process segment order counterclockwise: False

Enable mapcheck across chord: False

North:702,524.730' East:225,282.068'

Segment# 1: Curve

Length: 23.56' Radius: 15.00'
Delta: 90°00'00" Tangent: 15.00'
Chord: 21.21' Course: N22° 48' 51"E
Course In: N67° 48' 51"E Course Out: N22° 11' 09"W
RP North: 702,530.394' East: 225,295.958'
End North: 702,544.284' East: 225,290.293'

Segment# 2: Line

Course: N67° 48' 51"E Length: 39.12'
North: 702,559.056' East: 225,326.517'

Segment# 3: Curve

Length: 57.91' Radius: 1,032.00'
Delta: 3°12'54" Tangent: 28.96'
Chord: 57.90' Course: N66° 12' 24"E
Course In: N22° 11' 09"W Course Out: S25° 24' 03"E
RP North: 703,514.651' East: 224,936.822'
End North: 702,582.415' East: 225,379.496'

Segment# 4: Line

Course: S22° 11' 09"E Length: 56.62'
North: 702,529.987' East: 225,400.877'

Segment# 5: Line
Course: S67° 48' 51"W Length: 112.00'
North: 702,487.694' East: 225,297.169'

Segment# 6: Line
Course: N22° 11' 09"W Length: 40.00'
North: 702,524.733' East: 225,282.064'

Perimeter: 329.22' Area: 6,143Sq.Ft.
Error Closure: 0.005 Course: N52° 11' 21"W
Error North : 0.0030 East: -0.0039

Precision 1: 65,842.00

Parcel Name: Site 1 - B07 L02
Description: 2
Process segment order counterclockwise: False
Enable mapcheck across chord: False
North:702,441.288' East:225,316.096'

Segment# 1: Line
Course: N22° 11' 09"W Length: 50.11'
North: 702,487.688' East: 225,297.174'

Segment# 2: Line
Course: N67° 48' 51"E Length: 112.00'
North: 702,529.980' East: 225,400.882'

Segment# 3: Line
Course: S22° 11' 09"E Length: 50.11'
North: 702,483.580' East: 225,419.804'

Segment# 4: Line
Course: S67° 48' 51"W Length: 112.00'
North: 702,441.288' East: 225,316.096'

Perimeter: 324.23' Area: 5,613Sq.Ft.
Error Closure: 0.000 Course: N0° 00' 00"E
Error North : 0.0000 East: 0.0000

Precision 1: 324,220,000.00

Parcel Name: Site 1 - B07 L03
Description: 3
Process segment order counterclockwise: False
Enable mapcheck across chord: False
North:702,394.884' East:225,335.020'

Segment# 1: Line
Course: N22° 11' 09"W Length: 50.11'

North: 702,441.284' East: 225,316.098'

Segment# 2: Line

Course: N67° 48' 51"E Length: 112.00'
North: 702,483.577' East: 225,419.806'

Segment# 3: Line

Course: S22° 11' 09"E Length: 50.11'
North: 702,437.177' East: 225,438.728'

Segment# 4: Line

Course: S67° 48' 51"W Length: 112.00'
North: 702,394.884' East: 225,335.020'

Perimeter: 324.23' Area: 5,613Sq.Ft.
Error Closure: 0.000 Course: N0° 00' 00"E
Error North : 0.0000 East: 0.0000

Precision 1: 324,220,000.00

Parcel Name: Site 1 - B07 L04

Description: 4

Process segment order counterclockwise: False

Enable mapcheck across chord: False

North:702,348.480' East:225,353.944'

Segment# 1: Line

Course: N22° 11' 09"W Length: 50.11'
North: 702,394.880' East: 225,335.021'

Segment# 2: Line

Course: N67° 48' 51"E Length: 112.00'
North: 702,437.173' East: 225,438.729'

Segment# 3: Line

Course: S22° 11' 09"E Length: 50.11'
North: 702,390.773' East: 225,457.652'

Segment# 4: Line

Course: S67° 48' 51"W Length: 112.00'
North: 702,348.480' East: 225,353.944'

Perimeter: 324.23' Area: 5,613Sq.Ft.
Error Closure: 0.000 Course: N0° 00' 00"E
Error North : 0.0000 East: 0.0000

Precision 1: 324,220,000.00

Parcel Name: Site 1 - B07 L05

Description: 5

Process segment order counterclockwise: False
Enable mapcheck across chord: False
North:702,302.077' East:225,372.867'

Segment# 1: Line
Course: N22° 11' 09"W Length: 50.11'
North: 702,348.477' East: 225,353.945'

Segment# 2: Line
Course: N67° 48' 51"E Length: 112.00'
North: 702,390.769' East: 225,457.653'

Segment# 3: Line
Course: S22° 11' 09"E Length: 50.11'
North: 702,344.369' East: 225,476.575'

Segment# 4: Line
Course: S67° 48' 51"W Length: 112.00'
North: 702,302.077' East: 225,372.867'

Perimeter: 324.23' Area: 5,613Sq.Ft.
Error Closure: 0.000 Course: N0° 00' 00"E
Error North : 0.0000 East: 0.0000

Precision 1: 324,220,000.00

Parcel Name: Site 1 - B07 L06
Description: 6
Process segment order counterclockwise: False
Enable mapcheck across chord: False
North:702,255.673' East:225,391.791'

Segment# 1: Line
Course: N22° 11' 09"W Length: 50.11'
North: 702,302.073' East: 225,372.869'

Segment# 2: Line
Course: N67° 48' 51"E Length: 112.00'
North: 702,344.366' East: 225,476.577'

Segment# 3: Line
Course: S22° 11' 09"E Length: 50.11'
North: 702,297.966' East: 225,495.499'

Segment# 4: Line
Course: S67° 48' 51"W Length: 112.00'
North: 702,255.673' East: 225,391.791'

Perimeter: 324.23' Area: 5,613Sq.Ft.
Error Closure: 0.000 Course: N0° 00' 00"E

Error North : 0.0000 East: 0.0000

Precision 1: 324,220,000.00

Parcel Name: Site 1 - B07 L07

Description: 7

Process segment order counterclockwise: False

Enable mapcheck across chord: False

North:702,200.115' East:225,414.448'

Segment# 1: Line

Course: N22° 11' 09"W Length: 60.00'

North: 702,255.673' East: 225,391.791'

Segment# 2: Line

Course: N67° 48' 51"E Length: 112.00'

North: 702,297.966' East: 225,495.499'

Segment# 3: Line

Course: S22° 11' 09"E Length: 60.00'

North: 702,242.408' East: 225,518.156'

Segment# 4: Line

Course: S67° 48' 51"W Length: 112.00'

North: 702,200.115' East: 225,414.448'

Perimeter: 344.00' Area: 6,720Sq.Ft.

Error Closure: 0.000 Course: N0° 00' 00"E

Error North : 0.0000 East: 0.0000

Precision 1: 344,000,000.00

Parcel Name: Site 1 - B07 L08

Description: 8

Process segment order counterclockwise: False

Enable mapcheck across chord: False

North:702,332.867' East:225,625.121'

Segment# 1: Curve

Length: 43.46' Radius: 218.00'

Delta: 11°25'25" Tangent: 21.80'

Chord: 43.39' Course: S20° 20' 17"E

Course In: S63° 57' 00"W Course Out: N75° 22' 25"E

RP North: 702,237.131' East: 225,429.268'

End North: 702,292.179' East: 225,640.203'

Segment# 2: Line

Course: S67° 48' 51"W Length: 131.81'

North: 702,242.406' East: 225,518.152'

Segment# 3: Line
Course: N22° 11' 09"W Length: 60.00'
North: 702,297.964' East: 225,495.495'

Segment# 4: Line
Course: N63° 57' 00"E Length: 131.78'
North: 702,355.836' East: 225,613.887'

Segment# 5: Line
Course: S26° 03' 00"E Length: 25.57'
North: 702,332.864' East: 225,625.117'

Perimeter: 392.62' Area: 8,570Sq.Ft.
Error Closure: 0.006 Course: S54° 33' 46"W
Error North : -0.0032 East: -0.0046

Precision 1: 65,436.67

Parcel Name: Site 1 - B07 L09
Description: 9
Process segment order counterclockwise: False
Enable mapcheck across chord: False
North:702,400.759' East:225,591.935'

Segment# 1: Line
Course: S26° 03' 00"E Length: 50.00'
North: 702,355.838' East: 225,613.893'

Segment# 2: Line
Course: S63° 57' 00"W Length: 131.78'
North: 702,297.966' East: 225,495.500'

Segment# 3: Line
Course: N22° 11' 09"W Length: 50.11'
North: 702,344.366' East: 225,476.578'

Segment# 4: Line
Course: N63° 57' 00"E Length: 128.40'
North: 702,400.754' East: 225,591.934'

Perimeter: 360.30' Area: 6,505Sq.Ft.
Error Closure: 0.005 Course: S11° 34' 43"W
Error North : -0.0048 East: -0.0010

Precision 1: 72,058.00

Parcel Name: Site 1 - B07 L10
Description: 10
Process segment order counterclockwise: False
Enable mapcheck across chord: False

North:702,445.679' East:225,569.977'

Segment# 1: Line

Course: S26° 03' 00"E Length: 50.00'
North: 702,400.759' East: 225,591.935'

Segment# 2: Line

Course: S63° 57' 00"W Length: 128.40'
North: 702,344.371' East: 225,476.579'

Segment# 3: Line

Course: N22° 11' 09"W Length: 50.11'
North: 702,390.771' East: 225,457.657'

Segment# 4: Line

Course: N63° 57' 00"E Length: 125.03'
North: 702,445.679' East: 225,569.985'

Perimeter: 353.55' Area: 6,336Sq.Ft.
Error Closure: 0.008 Course: S86° 44' 00"E
Error North : -0.0005 East: 0.0080

Precision 1: 44,192.50

Parcel Name: Site 1 - B07 L11

Description: 11

Process segment order counterclockwise: False

Enable mapcheck across chord: False

North:702,490.600' East:225,548.020'

Segment# 1: Line

Course: S26° 03' 00"E Length: 50.00'
North: 702,445.679' East: 225,569.977'

Segment# 2: Line

Course: S63° 57' 00"W Length: 125.03'
North: 702,390.772' East: 225,457.649'

Segment# 3: Line

Course: N22° 11' 09"W Length: 50.11'
North: 702,437.172' East: 225,438.727'

Segment# 4: Line

Course: N63° 57' 00"E Length: 121.65'
North: 702,490.595' East: 225,548.019'

Perimeter: 346.79' Area: 6,167Sq.Ft.
Error Closure: 0.005 Course: S11° 34' 43"W
Error North : -0.0048 East: -0.0010

Precision 1: 69,358.00

Parcel Name: Site 1 - B07 L12

Description: 12

Process segment order counterclockwise: False

Enable mapcheck across chord: False

North: 702,535.520' East: 225,526.062'

Segment# 1: Line

Course: S26° 03' 00"E Length: 50.00'

North: 702,490.600' East: 225,548.020'

Segment# 2: Line

Course: S63° 57' 00"W Length: 121.65'

North: 702,437.176' East: 225,438.728'

Segment# 3: Line

Course: N22° 11' 09"W Length: 50.11'

North: 702,483.577' East: 225,419.806'

Segment# 4: Line

Course: N63° 57' 00"E Length: 118.27'

North: 702,535.515' East: 225,526.061'

Perimeter: 340.04' Area: 5,998Sq.Ft.

Error Closure: 0.005 Course: S11° 34' 43"W

Error North : -0.0048 East: -0.0010

Precision 1: 68,006.00

Parcel Name: Site 1 - B07 L13

Description: 13

Process segment order counterclockwise: False

Enable mapcheck across chord: False

North: 702,580.441' East: 225,504.104'

Segment# 1: Line

Course: S26° 03' 00"E Length: 50.00'

North: 702,535.520' East: 225,526.062'

Segment# 2: Line

Course: S63° 57' 00"W Length: 118.27'

North: 702,483.581' East: 225,419.807'

Segment# 3: Line

Course: N22° 11' 09"W Length: 50.11'

North: 702,529.981' East: 225,400.885'

Segment# 4: Line

Course: N63° 57' 00"E Length: 114.90'

North: 702,580.440' East: 225,504.112'
Perimeter: 333.28' Area: 5,829Sq.Ft.
Error Closure: 0.008 Course: S86° 44' 00"E
Error North : -0.0005 East: 0.0080

Precision 1: 41,660.00

Parcel Name: Site 1 - B07 L14
Description: 14
Process segment order counterclockwise: False
Enable mapcheck across chord: False
North:702,587.491' East:225,390.032'

Segment# 1: Line
Course: N63° 57' 00"E Length: 84.39'
North: 702,624.551' East: 225,465.849'

Segment# 2: Curve
Length: 23.56' Radius: 15.00'
Delta: 90°00'00" Tangent: 15.00'
Chord: 21.21' Course: S71° 03' 00"E
Course In: S26° 03' 00"E Course Out: N63° 57' 00"E
RP North: 702,611.075' East: 225,472.436'
End North: 702,617.662' East: 225,485.912'

Segment# 3: Line
Course: S26° 03' 00"E Length: 41.43'
North: 702,580.441' East: 225,504.107'

Segment# 4: Line
Course: S63° 57' 00"W Length: 114.90'
North: 702,529.982' East: 225,400.879'

Segment# 5: Line
Course: N22° 11' 09"W Length: 56.62'
North: 702,582.410' East: 225,379.499'

Segment# 6: Curve
Length: 11.69' Radius: 1,032.00'
Delta: 0°38'57" Tangent: 5.85'
Chord: 11.69' Course: N64° 16' 29"E
Course In: N25° 24' 03"W Course Out: S26° 03' 00"E
RP North: 703,514.646' East: 224,936.824'
End North: 702,587.486' East: 225,390.032'

Perimeter: 332.59' Area: 6,328Sq.Ft.
Error Closure: 0.005 Course: S5° 07' 48"E
Error North : -0.0053 East: 0.0005

Precision 1: 66,518.00

Parcel Name: Site 1 - B08 L01

Description: 1

Process segment order counterclockwise: False

Enable mapcheck across chord: False

North:701,963.935' East:225,301.251'

Segment# 1: Line

Course: S67° 48' 51"W Length: 25.00'

North: 701,954.495' East: 225,278.102'

Segment# 2: Line

Course: N22° 11' 09"W Length: 82.50'

North: 702,030.887' East: 225,246.949'

Segment# 3: Line

Course: N67° 48' 51"E Length: 25.00'

North: 702,040.327' East: 225,270.098'

Segment# 4: Line

Course: S22° 11' 09"E Length: 82.50'

North: 701,963.935' East: 225,301.251'

Perimeter: 215.00' Area: 2,062Sq.Ft.

Error Closure: 0.000 Course: N0° 00' 00"E

Error North : 0.0000 East: 0.0000

Precision 1: 215,000,000.00

Parcel Name: Site 1 - B08 L02

Description: 2

Process segment order counterclockwise: False

Enable mapcheck across chord: False

North:701,973.376' East:225,324.401'

Segment# 1: Line

Course: S67° 48' 51"W Length: 25.00'

North: 701,963.935' East: 225,301.251'

Segment# 2: Line

Course: N22° 11' 09"W Length: 82.50'

North: 702,040.327' East: 225,270.098'

Segment# 3: Line

Course: N67° 48' 51"E Length: 25.00'

North: 702,049.768' East: 225,293.248'

Segment# 4: Line

Course: S22° 11' 09"E Length: 82.50'

North: 701,973.376' East: 225,324.401'
Perimeter: 215.00' Area: 2,062Sq.Ft.
Error Closure: 0.000 Course: N0° 00' 00"E
Error North : 0.0000 East: 0.0000

Precision 1: 215,000,000.00

Parcel Name: Site 1 - B08 L03
Description: 3
Process segment order counterclockwise: False
Enable mapcheck across chord: False
North:701,982.816' East:225,347.550'

Segment# 1: Line
Course: S67° 48' 51"W Length: 25.00'
North: 701,973.376' East: 225,324.401'

Segment# 2: Line
Course: N22° 11' 09"W Length: 82.50'
North: 702,049.768' East: 225,293.248'

Segment# 3: Line
Course: N67° 48' 51"E Length: 25.00'
North: 702,059.208' East: 225,316.397'

Segment# 4: Line
Course: S22° 11' 09"E Length: 82.50'
North: 701,982.816' East: 225,347.550'

Perimeter: 215.00' Area: 2,062Sq.Ft.
Error Closure: 0.000 Course: N0° 00' 00"E
Error North : 0.0000 East: 0.0000

Precision 1: 215,000,000.00

Parcel Name: Site 1 - B08 L04
Description: 4
Process segment order counterclockwise: False
Enable mapcheck across chord: False
North:701,992.256' East:225,370.699'

Segment# 1: Line
Course: S67° 48' 51"W Length: 25.00'
North: 701,982.816' East: 225,347.550'

Segment# 2: Line
Course: N22° 11' 09"W Length: 82.50'
North: 702,059.208' East: 225,316.397'

Segment# 3: Line
Course: N67° 48' 51"E Length: 25.00'
North: 702,068.648' East: 225,339.546'

Segment# 4: Line
Course: S22° 11' 09"E Length: 82.50'
North: 701,992.256' East: 225,370.699'

Perimeter: 215.00' Area: 2,062Sq.Ft.
Error Closure: 0.000 Course: N0° 00' 00"E
Error North : 0.0000 East: 0.0000

Precision 1: 215,000,000.00

Parcel Name: Site 1 - B08 L05
Description: 5
Process segment order counterclockwise: False
Enable mapcheck across chord: False
North:702,001.696' East:225,393.848'

Segment# 1: Line
Course: S67° 48' 51"W Length: 25.00'
North: 701,992.256' East: 225,370.699'

Segment# 2: Line
Course: N22° 11' 09"W Length: 82.50'
North: 702,068.648' East: 225,339.546'

Segment# 3: Line
Course: N67° 48' 51"E Length: 25.00'
North: 702,078.089' East: 225,362.695'

Segment# 4: Line
Course: S22° 11' 09"E Length: 82.50'
North: 702,001.696' East: 225,393.848'

Perimeter: 215.00' Area: 2,062Sq.Ft.
Error Closure: 0.000 Course: N0° 00' 00"E
Error North : 0.0000 East: 0.0000

Precision 1: 215,000,000.00

Parcel Name: Site 1 - B08 L06
Description: 6
Process segment order counterclockwise: False
Enable mapcheck across chord: False
North:702,013.025' East:225,421.627'

Segment# 1: Line
Course: S67° 48' 51"W Length: 30.00'

North: 702,001.697' East: 225,393.848'

Segment# 2: Line

Course: N22° 11' 09"W Length: 82.50'
North: 702,078.089' East: 225,362.695'

Segment# 3: Line

Course: N67° 48' 51"E Length: 15.00'
North: 702,083.753' East: 225,376.584'

Segment# 4: Curve

Length: 23.56' Radius: 15.00'
Delta: 90°00'00" Tangent: 15.00'
Chord: 21.21' Course: S67° 11' 09"E
Course In: S22° 11' 09"E Course Out: N67° 48' 51"E
RP North: 702,069.863' East: 225,382.248'
End North: 702,075.527' East: 225,396.138'

Segment# 5: Line

Course: S22° 11' 09"E Length: 2.50'
North: 702,073.213' East: 225,397.082'

Segment# 6: Line

Course: S22° 11' 09"E Length: 65.00'
North: 702,013.025' East: 225,421.627'

Perimeter: 218.56' Area: 2,427Sq.Ft.
Error Closure: 0.000 Course: S0° 00' 00"E
Error North : 0.0000 East: 0.0000

Precision 1: 218,560,000.00

Parcel Name: Site 1 - B08 L07

Description: 7

Process segment order counterclockwise: False

Enable mapcheck across chord: False

North:701,988.950' East:225,431.445'

Segment# 1: Line

Course: S22° 11' 09"E Length: 35.00'
North: 701,956.541' East: 225,444.661'

Segment# 2: Line

Course: S67° 48' 51"W Length: 80.00'
North: 701,926.332' East: 225,370.584'

Segment# 3: Line

Course: N22° 11' 09"W Length: 6.00'
North: 701,931.888' East: 225,368.318'

Segment# 4: Curve

Length: 45.55' Radius: 29.00'

Delta: 90°00'00" Tangent: 29.00'

Chord: 41.01' Course: N22° 48' 51"E

Course In: N67° 48' 51"E Course Out: N22° 11' 09"W

RP North: 701,942.839' East: 225,395.171'

End North: 701,969.692' East: 225,384.221'

Segment# 5: Line

Course: N67° 48' 51"E Length: 51.00'

North: 701,988.950' East: 225,431.445'

Perimeter: 217.55' Area: 2,620Sq.Ft.

Error Closure: 0.000 Course: N0° 00' 00"E

Error North : 0.0000 East: 0.0000

Precision 1: 217,550,000.00

Parcel Name: Site 1 - B08 L08

Description: 8

Process segment order counterclockwise: False

Enable mapcheck across chord: False

North:701,926.332' East:225,370.584'

Segment# 1: Line

Course: N67° 48' 51"E Length: 80.00'

North: 701,956.541' East: 225,444.661'

Segment# 2: Line

Course: S22° 11' 09"E Length: 25.00'

North: 701,933.392' East: 225,454.101'

Segment# 3: Line

Course: S67° 48' 51"W Length: 80.00'

North: 701,903.183' East: 225,380.024'

Segment# 4: Line

Course: N22° 11' 09"W Length: 25.00'

North: 701,926.332' East: 225,370.584'

Perimeter: 210.00' Area: 2,000Sq.Ft.

Error Closure: 0.000 Course: N0° 00' 00"E

Error North : 0.0000 East: 0.0000

Precision 1: 210,000,000.00

Parcel Name: Site 1 - B08 L09

Description: 9

Process segment order counterclockwise: False

Enable mapcheck across chord: False

North:701,903.183' East:225,380.024'

Segment# 1: Line

Course: N67° 48' 51"E Length: 80.00'
North: 701,933.392' East: 225,454.101'

Segment# 2: Line

Course: S22° 11' 09"E Length: 25.00'
North: 701,910.243' East: 225,463.542'

Segment# 3: Line

Course: S67° 48' 51"W Length: 80.00'
North: 701,880.034' East: 225,389.465'

Segment# 4: Line

Course: N22° 11' 09"W Length: 25.00'
North: 701,903.183' East: 225,380.024'

Perimeter: 210.00' Area: 2,000Sq.Ft.
Error Closure: 0.000 Course: N0° 00' 00"E
Error North : 0.0000 East: 0.0000

Precision 1: 210,000,000.00

Parcel Name: Site 1 - B08 L10

Description: 10

Process segment order counterclockwise: False

Enable mapcheck across chord: False

North:701,880.034' East:225,389.465'

Segment# 1: Line

Course: N67° 48' 51"E Length: 80.00'
North: 701,910.243' East: 225,463.542'

Segment# 2: Line

Course: S22° 11' 09"E Length: 25.00'
North: 701,887.094' East: 225,472.982'

Segment# 3: Line

Course: S67° 48' 51"W Length: 80.00'
North: 701,856.885' East: 225,398.905'

Segment# 4: Line

Course: N22° 11' 09"W Length: 25.00'
North: 701,880.034' East: 225,389.465'

Perimeter: 210.00' Area: 2,000Sq.Ft.
Error Closure: 0.000 Course: N0° 00' 00"E
Error North : 0.0000 East: 0.0000

Precision 1: 210,000,000.00

Parcel Name: Site 1 - B08 L11

Description: 11

Process segment order counterclockwise: False

Enable mapcheck across chord: False

North:701,863.945' East:225,482.422'

Segment# 1: Line

Course: S67° 48' 51"W Length: 80.00'

North: 701,833.736' East: 225,408.345'

Segment# 2: Line

Course: N22° 11' 09"W Length: 25.00'

North: 701,856.885' East: 225,398.905'

Segment# 3: Line

Course: N67° 48' 51"E Length: 80.00'

North: 701,887.094' East: 225,472.982'

Segment# 4: Line

Course: S22° 11' 09"E Length: 25.00'

North: 701,863.945' East: 225,482.422'

Perimeter: 210.00' Area: 2,000Sq.Ft.

Error Closure: 0.000 Course: N0° 00' 00"E

Error North : 0.0000 East: 0.0000

Precision 1: 210,000,000.00

Parcel Name: Site 1 - B08 L12

Description: 12

Process segment order counterclockwise: False

Enable mapcheck across chord: False

North:701,832.794' East:225,495.126'

Segment# 1: Curve

Length: 1.36' Radius: 282.00'

Delta: 0°16'34" Tangent: 0.68'

Chord: 1.36' Course: S22° 19' 26"E

Course In: N67° 48' 51"E Course Out: S67° 32' 17"W

RP North: 701,939.280' East: 225,756.248'

End North: 701,831.537' East: 225,495.642'

Segment# 2: Line

Course: S67° 48' 51"W Length: 51.00'

North: 701,812.279' East: 225,448.418'

Segment# 3: Curve

Length: 45.55' Radius: 29.00'

Delta: 90°00'00" Tangent: 29.00'
Chord: 41.01' Course: N67° 11' 09"W
Course In: N22° 11' 09"W Course Out: S67° 48' 51"W
RP North: 701,839.132' East: 225,437.467'
End North: 701,828.181' East: 225,410.614'

Segment# 4: Line
Course: N22° 11' 09"W Length: 6.00'
North: 701,833.737' East: 225,408.348'

Segment# 5: Line
Course: N67° 48' 51"E Length: 80.00'
North: 701,863.946' East: 225,482.426'

Segment# 6: Line
Course: S22° 11' 09"E Length: 33.64'
North: 701,832.796' East: 225,495.128'

Perimeter: 217.56' Area: 2,620Sq.Ft.
Error Closure: 0.003 Course: N50° 17' 37"E
Error North : 0.0022 East: 0.0026

Precision 1: 72,516.67

Parcel Name: Site 1 - B08 L13
Description: 13
Process segment order counterclockwise: False
Enable mapcheck across chord: False
North:701,720.167' East:225,503.257'

Segment# 1: Line
Course: N22° 11' 09"W Length: 80.00'
North: 701,794.244' East: 225,473.048'

Segment# 2: Line
Course: N67° 48' 51"E Length: 25.00'
North: 701,803.685' East: 225,496.197'

Segment# 3: Line
Course: S22° 11' 09"E Length: 80.00'
North: 701,729.608' East: 225,526.406'

Segment# 4: Line
Course: S67° 48' 51"W Length: 25.00'
North: 701,720.167' East: 225,503.257'

Perimeter: 210.00' Area: 2,000Sq.Ft.
Error Closure: 0.000 Course: N0° 00' 00"E
Error North : 0.0000 East: 0.0000

Precision 1: 210,000,000.00

Parcel Name: Site 1 - B08 L14

Description: 14

Process segment order counterclockwise: False

Enable mapcheck across chord: False

North:701,794.244' East:225,473.048'

Segment# 1: Line

Course: S22° 11' 09"E Length: 80.00'

North: 701,720.167' East: 225,503.257'

Segment# 2: Line

Course: S67° 48' 51"W Length: 25.00'

North: 701,710.727' East: 225,480.108'

Segment# 3: Line

Course: N22° 11' 09"W Length: 80.00'

North: 701,784.804' East: 225,449.899'

Segment# 4: Line

Course: N67° 48' 51"E Length: 25.00'

North: 701,794.244' East: 225,473.048'

Perimeter: 210.00' Area: 2,000Sq.Ft.

Error Closure: 0.000 Course: N0° 00' 00"E

Error North : 0.0000 East: 0.0000

Precision 1: 210,000,000.00

Parcel Name: Site 1 - B08 L15

Description: 15

Process segment order counterclockwise: False

Enable mapcheck across chord: False

North:701,701.287' East:225,456.959'

Segment# 1: Line

Course: N22° 11' 09"W Length: 80.00'

North: 701,775.364' East: 225,426.750'

Segment# 2: Line

Course: N67° 48' 51"E Length: 25.00'

North: 701,784.804' East: 225,449.899'

Segment# 3: Line

Course: S22° 11' 09"E Length: 80.00'

North: 701,710.727' East: 225,480.108'

Segment# 4: Line

Course: S67° 48' 51"W Length: 25.00'

North: 701,701.287' East: 225,456.959'

Perimeter: 210.00' Area: 2,000Sq.Ft.
Error Closure: 0.000 Course: N0° 00' 00"E
Error North : 0.0000 East: 0.0000

Precision 1: 210,000,000.00

Parcel Name: Site 1 - B08 L16
Description: 16
Process segment order counterclockwise: False
Enable mapcheck across chord: False
North:701,775.364' East:225,426.750'

Segment# 1: Line
Course: S22° 11' 09"E Length: 80.00'
North: 701,701.287' East: 225,456.959'

Segment# 2: Line
Course: S67° 48' 51"W Length: 25.00'
North: 701,691.846' East: 225,433.810'

Segment# 3: Line
Course: N22° 11' 09"W Length: 80.00'
North: 701,765.924' East: 225,403.601'

Segment# 4: Line
Course: N67° 48' 51"E Length: 25.00'
North: 701,775.364' East: 225,426.750'

Perimeter: 210.00' Area: 2,000Sq.Ft.
Error Closure: 0.000 Course: N0° 00' 00"E
Error North : 0.0000 East: 0.0000

Precision 1: 210,000,000.00

Parcel Name: Site 1 - B08 L17
Description: 17
Process segment order counterclockwise: False
Enable mapcheck across chord: False
North:701,691.846' East:225,433.810'

Segment# 1: Line
Course: S67° 48' 51"W Length: 25.00'
North: 701,682.406' East: 225,410.661'

Segment# 2: Line
Course: N22° 11' 09"W Length: 80.00'
North: 701,756.483' East: 225,380.452'

Segment# 3: Line
Course: N67° 48' 51"E Length: 25.00'
North: 701,765.924' East: 225,403.601'

Segment# 4: Line
Course: S22° 11' 09"E Length: 80.00'
North: 701,691.846' East: 225,433.810'

Perimeter: 210.00' Area: 2,000Sq.Ft.
Error Closure: 0.000 Course: N0° 00' 00"E
Error North : 0.0000 East: 0.0000

Precision 1: 210,000,000.00

Parcel Name: Site 1 - B08 L18
Description: 18
Process segment order counterclockwise: False
Enable mapcheck across chord: False
North:701,682.406' East:225,410.661'

Segment# 1: Line
Course: S67° 48' 51"W Length: 25.00'
North: 701,672.966' East: 225,387.511'

Segment# 2: Line
Course: N22° 11' 09"W Length: 80.00'
North: 701,747.043' East: 225,357.303'

Segment# 3: Line
Course: N67° 48' 51"E Length: 25.00'
North: 701,756.483' East: 225,380.452'

Segment# 4: Line
Course: S22° 11' 09"E Length: 80.00'
North: 701,682.406' East: 225,410.661'

Perimeter: 210.00' Area: 2,000Sq.Ft.
Error Closure: 0.000 Course: N0° 00' 00"E
Error North : 0.0000 East: 0.0000

Precision 1: 210,000,000.00

Parcel Name: Site 1 - B08 L19
Description: 19
Process segment order counterclockwise: False
Enable mapcheck across chord: False
North:701,761.300' East:225,323.410'

Segment# 1: Line
Course: N22° 11' 09"W Length: 35.00'

North: 701,793.709' East: 225,310.193'

Segment# 2: Line

Course: N67° 48' 51"E Length: 80.00'
North: 701,823.918' East: 225,384.270'

Segment# 3: Line

Course: S22° 11' 09"E Length: 25.00'
North: 701,800.769' East: 225,393.711'

Segment# 4: Curve

Length: 15.71' Radius: 10.00'
Delta: 90°00'00" Tangent: 10.00'
Chord: 14.14' Course: S22° 48' 51"W
Course In: S67° 48' 51"W Course Out: S22° 11' 09"E
RP North: 701,796.993' East: 225,384.451'
End North: 701,787.733' East: 225,388.227'

Segment# 5: Line

Course: S67° 48' 51"W Length: 70.00'
North: 701,761.300' East: 225,323.410'

Perimeter: 225.71' Area: 2,779Sq.Ft.
Error Closure: 0.000 Course: N90° 00' 00"W
Error North : 0.0000 East: 0.0000

Precision 1: 225,710,000.00

Parcel Name: Site 1 - B08 L20

Description: 20

Process segment order counterclockwise: False

Enable mapcheck across chord: False

North:701,793.709' East:225,310.193'

Segment# 1: Line

Course: N22° 11' 09"W Length: 25.00'
North: 701,816.858' East: 225,300.753'

Segment# 2: Line

Course: N67° 48' 51"E Length: 80.00'
North: 701,847.067' East: 225,374.830'

Segment# 3: Line

Course: S22° 11' 09"E Length: 25.00'
North: 701,823.918' East: 225,384.270'

Segment# 4: Line

Course: S67° 48' 51"W Length: 80.00'
North: 701,793.709' East: 225,310.193'

Perimeter: 210.00' Area: 2,000Sq.Ft.
Error Closure: 0.000 Course: N0° 00' 00"E
Error North : 0.0000 East: 0.0000

Precision 1: 210,000,000.00

Parcel Name: Site 1 - B08 L21
Description: 21
Process segment order counterclockwise: False
Enable mapcheck across chord: False
North:701,816.858' East:225,300.753'

Segment# 1: Line
Course: N22° 11' 09"W Length: 25.00'
North: 701,840.007' East: 225,291.312'

Segment# 2: Line
Course: N67° 48' 51"E Length: 80.00'
North: 701,870.216' East: 225,365.390'

Segment# 3: Line
Course: S22° 11' 09"E Length: 25.00'
North: 701,847.067' East: 225,374.830'

Segment# 4: Line
Course: S67° 48' 51"W Length: 80.00'
North: 701,816.858' East: 225,300.753'

Perimeter: 210.00' Area: 2,000Sq.Ft.
Error Closure: 0.000 Course: N0° 00' 00"E
Error North : 0.0000 East: 0.0000

Precision 1: 210,000,000.00

Parcel Name: Site 1 - B08 L22
Description: 22
Process segment order counterclockwise: False
Enable mapcheck across chord: False
North:701,840.007' East:225,291.312'

Segment# 1: Line
Course: N22° 11' 09"W Length: 25.00'
North: 701,863.156' East: 225,281.872'

Segment# 2: Line
Course: N67° 48' 51"E Length: 80.00'
North: 701,893.365' East: 225,355.949'

Segment# 3: Line
Course: S22° 11' 09"E Length: 25.00'

North: 701,870.216' East: 225,365.390'

Segment# 4: Line

Course: S67° 48' 51"W Length: 80.00'
North: 701,840.007' East: 225,291.312'

Perimeter: 210.00' Area: 2,000Sq.Ft.
Error Closure: 0.000 Course: N0° 00' 00"E
Error North : 0.0000 East: 0.0000

Precision 1: 210,000,000.00

Parcel Name: Site 1 - B08 L23

Description: 23

Process segment order counterclockwise: False

Enable mapcheck across chord: False

North:701,863.156' East:225,281.872'

Segment# 1: Line

Course: N22° 11' 09"W Length: 25.00'
North: 701,886.305' East: 225,272.432'

Segment# 2: Line

Course: N67° 48' 51"E Length: 80.00'
North: 701,916.514' East: 225,346.509'

Segment# 3: Line

Course: S22° 11' 09"E Length: 25.00'
North: 701,893.365' East: 225,355.949'

Segment# 4: Line

Course: S67° 48' 51"W Length: 80.00'
North: 701,863.156' East: 225,281.872'

Perimeter: 210.00' Area: 2,000Sq.Ft.
Error Closure: 0.000 Course: N0° 00' 00"E
Error North : 0.0000 East: 0.0000

Precision 1: 210,000,000.00

Parcel Name: Site 1 - B08 L24

Description: 24

Process segment order counterclockwise: False

Enable mapcheck across chord: False

North:701,886.305' East:225,272.432'

Segment# 1: Line

Course: N22° 11' 09"W Length: 35.00'
North: 701,918.714' East: 225,259.215'

Segment# 2: Line
Course: N67° 48' 51"E Length: 70.00'
North: 701,945.147' East: 225,324.033'

Segment# 3: Curve
Length: 15.71' Radius: 10.00'
Delta: 90°00'00" Tangent: 10.00'
Chord: 14.14' Course: S67° 11' 09"E
Course In: S22° 11' 09"E Course Out: N67° 48' 51"E
RP North: 701,935.887' East: 225,327.809'
End North: 701,939.663' East: 225,337.069'

Segment# 4: Line
Course: S22° 11' 09"E Length: 25.00'
North: 701,916.514' East: 225,346.509'

Segment# 5: Line
Course: S67° 48' 51"W Length: 80.00'
North: 701,886.305' East: 225,272.432'

Perimeter: 225.71' Area: 2,779Sq.Ft.
Error Closure: 0.000 Course: N7° 07' 30"W
Error North : 0.0000 East: 0.0000

Precision 1: 225,710,000.00

Parcel Name: Site 1 - B09 L01
Description: 1
Process segment order counterclockwise: False
Enable mapcheck across chord: False
North:702,107.102' East:225,452.379'

Segment# 1: Curve
Length: 23.56' Radius: 15.00'
Delta: 90°00'00" Tangent: 15.00'
Chord: 21.21' Course: N22° 48' 51"E
Course In: N67° 48' 51"E Course Out: N22° 11' 09"W
RP North: 702,112.767' East: 225,466.268'
End North: 702,126.656' East: 225,460.604'

Segment# 2: Line
Course: N67° 48' 51"E Length: 50.00'
North: 702,145.537' East: 225,506.902'

Segment# 3: Line
Course: S22° 11' 09"E Length: 110.00'
North: 702,043.681' East: 225,548.439'

Segment# 4: Line
Course: S67° 48' 51"W Length: 65.00'

North: 702,019.136' East: 225,488.252'

Segment# 5: Line

Course: N22° 11' 09"W Length: 84.50'
North: 702,097.380' East: 225,456.344'

Segment# 6: Line

Course: N22° 11' 09"W Length: 10.50'
North: 702,107.102' East: 225,452.379'

Perimeter: 343.56' Area: 7,102Sq.Ft.
Error Closure: 0.000 Course: N14° 02' 10"E
Error North : 0.0000 East: 0.0000

Precision 1: 343,560,000.00

Parcel Name: Site 1 - B09 L02

Description: 2

Process segment order counterclockwise: False

Enable mapcheck across chord: False

North:702,145.537' East:225,506.902'

Segment# 1: Line

Course: N67° 48' 51"E Length: 50.00'
North: 702,164.417' East: 225,553.200'

Segment# 2: Line

Course: S22° 11' 09"E Length: 110.00'
North: 702,062.561' East: 225,594.738'

Segment# 3: Line

Course: S67° 48' 51"W Length: 50.00'
North: 702,043.681' East: 225,548.439'

Segment# 4: Line

Course: N22° 11' 09"W Length: 110.00'
North: 702,145.537' East: 225,506.902'

Perimeter: 320.00' Area: 5,500Sq.Ft.
Error Closure: 0.000 Course: N0° 00' 00"E
Error North : 0.0000 East: 0.0000

Precision 1: 320,000,000.00

Parcel Name: Site 1 - B09 L03

Description: 3

Process segment order counterclockwise: False

Enable mapcheck across chord: False

North:702,184.223' East:225,602.787'

Segment# 1: Line
Course: S20° 14' 24"E Length: 110.00'
North: 702,081.015' East: 225,640.842'

Segment# 2: Line
Course: S68° 32' 07"W Length: 25.57'
North: 702,071.658' East: 225,617.046'

Segment# 3: Line
Course: S67° 48' 51"W Length: 24.09'
North: 702,062.562' East: 225,594.739'

Segment# 4: Line
Course: N22° 11' 09"W Length: 110.00'
North: 702,164.418' East: 225,553.202'

Segment# 5: Line
Course: N67° 48' 51"E Length: 30.71'
North: 702,176.014' East: 225,581.638'

Segment# 6: Curve
Length: 22.69' Radius: 668.00'
Delta: 1°56'45" Tangent: 11.34'
Chord: 22.69' Course: N68° 47' 14"E
Course In: S22° 11' 09"E Course Out: N20° 14' 24"W
RP North: 701,557.470' East: 225,833.883'
End North: 702,184.223' East: 225,602.786'

Perimeter: 323.06' Area: 5,670Sq.Ft.
Error Closure: 0.001 Course: S70° 10' 00"W
Error North : -0.0004 East: -0.0012

Precision 1: 323,060.00

Parcel Name: Site 1 - B09 L04
Description: 4
Process segment order counterclockwise: False
Enable mapcheck across chord: False
North:702,081.015' East:225,640.842'

Segment# 1: Line
Course: N20° 14' 24"W Length: 110.00'
North: 702,184.223' East: 225,602.787'

Segment# 2: Curve
Length: 58.82' Radius: 668.00'
Delta: 5°02'43" Tangent: 29.43'
Chord: 58.80' Course: N72° 16' 58"E
Course In: S20° 14' 24"E Course Out: N15° 11' 41"W
RP North: 701,557.471' East: 225,833.884'

End North: 702,202.118' East: 225,658.801'

Segment# 3: Line

Course: S15° 11' 41"E Length: 110.00'
North: 702,095.963' East: 225,687.632'

Segment# 4: Line

Course: S72° 32' 22"W Length: 44.13'
North: 702,082.722' East: 225,645.535'

Segment# 5: Line

Course: S70° 01' 00"W Length: 5.00'
North: 702,081.014' East: 225,640.836'

Perimeter: 327.95' Area: 5,951Sq.Ft.
Error Closure: 0.006 Course: S73° 17' 01"W
Error North : -0.0017 East: -0.0056

Precision 1: 54,658.33

Parcel Name: Site 1 - B09 L05

Description: 5

Process segment order counterclockwise: False

Enable mapcheck across chord: False

North:702,095.963' East:225,687.632'

Segment# 1: Line

Course: N15° 11' 41"W Length: 110.00'
North: 702,202.118' East: 225,658.801'

Segment# 2: Curve

Length: 70.60' Radius: 668.00'
Delta: 6°03'19" Tangent: 35.33'
Chord: 70.56' Course: N77° 49' 59"E
Course In: S15° 11' 41"E Course Out: N9° 08' 22"W
RP North: 701,557.471' East: 225,833.884'
End North: 702,216.990' East: 225,727.780'

Segment# 3: Line

Course: S9° 08' 22"E Length: 110.00'
North: 702,108.387' East: 225,745.252'

Segment# 4: Line

Course: S78° 35' 52"W Length: 44.06'
North: 702,099.676' East: 225,702.062'

Segment# 5: Line

Course: S75° 34' 13"W Length: 14.90'
North: 702,095.963' East: 225,687.632'

Perimeter: 349.56' Area: 7,139Sq.Ft.
Error Closure: 0.000 Course: S47° 40' 04"E
Error North : -0.0001 East: 0.0001

Precision 1: 349,560,000.00

Parcel Name: Site 1 - B09 L06
Description: 6
Process segment order counterclockwise: False
Enable mapcheck across chord: False
North:702,108.386' East:225,745.252'

Segment# 1: Line
Course: N9° 08' 22"W Length: 110.00'
North: 702,216.990' East: 225,727.779'

Segment# 2: Curve
Length: 70.60' Radius: 668.00'
Delta: 6°03'19" Tangent: 35.33'
Chord: 70.56' Course: N83° 53' 17"E
Course In: S9° 08' 22"E Course Out: N3° 05' 03"W
RP North: 701,557.470' East: 225,833.883'
End North: 702,224.503' East: 225,797.943'

Segment# 3: Line
Course: S3° 05' 03"E Length: 110.00'
North: 702,114.662' East: 225,803.861'

Segment# 4: Line
Course: S84° 39' 26"W Length: 43.98'
North: 702,110.567' East: 225,760.072'

Segment# 5: Line
Course: S81° 37' 47"W Length: 14.98'
North: 702,108.386' East: 225,745.252'

Perimeter: 349.56' Area: 7,139Sq.Ft.
Error Closure: 0.000 Course: S78° 22' 41"E
Error North : 0.0000 East: 0.0001

Precision 1: 349,560,000.00

Parcel Name: Site 1 - B09 L07
Description: 7
Process segment order counterclockwise: False
Enable mapcheck across chord: False
North:702,114.662' East:225,803.860'

Segment# 1: Line
Course: N3° 05' 03"W Length: 110.00'

North: 702,224.503' East: 225,797.942'

Segment# 2: Curve

Length: 34.32' Radius: 668.00'
Delta: 2°56'36" Tangent: 17.16'
Chord: 34.31' Course: N88° 23' 15"E
Course In: S3° 05' 03"E Course Out: N0° 08' 27"W
RP North: 701,557.470' East: 225,833.882'
End North: 702,225.468' East: 225,832.240'

Segment# 3: Line

Course: N89° 51' 33"E Length: 30.83'
North: 702,225.544' East: 225,863.070'

Segment# 4: Line

Course: S0° 08' 27"E Length: 110.00'
North: 702,115.544' East: 225,863.341'

Segment# 5: Line

Course: S89° 51' 33"W Length: 24.21'
North: 702,115.485' East: 225,839.131'

Segment# 6: Line

Course: S89° 23' 18"W Length: 20.25'
North: 702,115.269' East: 225,818.882'

Segment# 7: Line

Course: S87° 41' 16"W Length: 15.04'
North: 702,114.662' East: 225,803.854'

Perimeter: 344.64' Area: 6,857Sq.Ft.
Error Closure: 0.006 Course: S88° 32' 11"W
Error North : -0.0002 East: -0.0062

Precision 1: 57,441.67

Parcel Name: Site 1 - B09 L08

Description: 8

Process segment order counterclockwise: False

Enable mapcheck across chord: False

North:702,225.695' East:225,924.327'

Segment# 1: Line

Course: S0° 08' 27"E Length: 110.00'
North: 702,115.695' East: 225,924.598'

Segment# 2: Line

Course: S89° 51' 33"W Length: 50.00'
North: 702,115.572' East: 225,874.598'

Segment# 3: Line
Course: S89° 51' 33"W Length: 11.26'
North: 702,115.545' East: 225,863.338'

Segment# 4: Line
Course: N0° 08' 27"W Length: 110.00'
North: 702,225.544' East: 225,863.067'

Segment# 5: Line
Course: N89° 51' 33"E Length: 61.26'
North: 702,225.695' East: 225,924.327'

Perimeter: 342.52' Area: 6,738Sq.Ft.
Error Closure: 0.000 Course: N0° 00' 00"E
Error North : 0.0000 East: 0.0000

Precision 1: 342,520,000.00

Parcel Name: Site 1 - B09 L09
Description: 9
Process segment order counterclockwise: False
Enable mapcheck across chord: False
North:702,225.818' East:225,974.327'

Segment# 1: Line
Course: S0° 08' 27"E Length: 110.00'
North: 702,115.818' East: 225,974.597'

Segment# 2: Line
Course: S89° 51' 33"W Length: 50.00'
North: 702,115.695' East: 225,924.598'

Segment# 3: Line
Course: N0° 08' 27"W Length: 110.00'
North: 702,225.695' East: 225,924.327'

Segment# 4: Line
Course: N89° 51' 33"E Length: 50.00'
North: 702,225.818' East: 225,974.327'

Perimeter: 320.00' Area: 5,500Sq.Ft.
Error Closure: 0.000 Course: N0° 00' 00"E
Error North : 0.0000 East: 0.0000

Precision 1: 320,000,000.00

Parcel Name: Site 1 - B09 L10
Description: 10
Process segment order counterclockwise: False
Enable mapcheck across chord: False

North:702,225.941' East:226,024.327'

Segment# 1: Line

Course: S0° 08' 27"E Length: 110.00'
North: 702,115.941' East: 226,024.597'

Segment# 2: Line

Course: S89° 51' 33"W Length: 50.00'
North: 702,115.818' East: 225,974.597'

Segment# 3: Line

Course: N0° 08' 27"W Length: 110.00'
North: 702,225.818' East: 225,974.327'

Segment# 4: Line

Course: N89° 51' 33"E Length: 50.00'
North: 702,225.941' East: 226,024.327'

Perimeter: 320.00' Area: 5,500Sq.Ft.
Error Closure: 0.000 Course: N0° 00' 00"E
Error North : 0.0000 East: 0.0000

Precision 1: 320,000,000.00

Parcel Name: Site 1 - B09 L11

Description: 11

Process segment order counterclockwise: False

Enable mapcheck across chord: False

North:702,211.089' East:226,084.364'

Segment# 1: Line

Course: S0° 08' 27"E Length: 95.00'
North: 702,116.089' East: 226,084.597'

Segment# 2: Line

Course: S89° 51' 33"W Length: 60.00'
North: 702,115.941' East: 226,024.597'

Segment# 3: Line

Course: N0° 08' 27"W Length: 110.00'
North: 702,225.941' East: 226,024.327'

Segment# 4: Line

Course: N89° 51' 33"E Length: 45.00'
North: 702,226.052' East: 226,069.327'

Segment# 5: Curve

Length: 23.56' Radius: 15.00'
Delta: 90°00'00" Tangent: 15.00'
Chord: 21.21' Course: S45° 08' 27"E

Course In: S0° 08' 27"E Course Out: N89° 51' 33"E
RP North: 702,211.052' East: 226,069.364'
End North: 702,211.089' East: 226,084.364'

Perimeter: 333.56' Area: 6,552Sq.Ft.
Error Closure: 0.000 Course: N0° 00' 00"E
Error North : 0.0000 East: 0.0000

Precision 1: 333,560,000.00

Parcel Name: Site 1 - B09 L12
Description: 12
Process segment order counterclockwise: False
Enable mapcheck across chord: False
North:702,116.089' East:226,084.597'

Segment# 1: Line
Course: S0° 08' 27"E Length: 95.00'
North: 702,021.089' East: 226,084.831'

Segment# 2: Curve
Length: 23.56' Radius: 15.00'
Delta: 90°00'00" Tangent: 15.00'
Chord: 21.21' Course: S44° 51' 33"W
Course In: S89° 51' 33"W Course Out: S0° 08' 27"E
RP North: 702,021.052' East: 226,069.831'
End North: 702,006.052' East: 226,069.868'

Segment# 3: Line
Course: S89° 51' 33"W Length: 45.00'
North: 702,005.942' East: 226,024.868'

Segment# 4: Line
Course: N0° 08' 27"W Length: 110.00'
North: 702,115.941' East: 226,024.597'

Segment# 5: Line
Course: N89° 51' 33"E Length: 60.00'
North: 702,116.089' East: 226,084.597'

Perimeter: 333.56' Area: 6,552Sq.Ft.
Error Closure: 0.000 Course: S0° 00' 00"E
Error North : 0.0000 East: 0.0000

Precision 1: 333,560,000.00

Parcel Name: Site 1 - B09 L13
Description: 13
Process segment order counterclockwise: False
Enable mapcheck across chord: False

North:702,115.941' East:226,024.597'

Segment# 1: Line

Course: S0° 08' 27"E Length: 110.00'
North: 702,005.942' East: 226,024.868'

Segment# 2: Line

Course: S89° 51' 33"W Length: 50.00'
North: 702,005.819' East: 225,974.868'

Segment# 3: Line

Course: N0° 08' 27"W Length: 110.00'
North: 702,115.818' East: 225,974.598'

Segment# 4: Line

Course: N89° 51' 33"E Length: 50.00'
North: 702,115.941' East: 226,024.597'

Perimeter: 320.00' Area: 5,500Sq.Ft.
Error Closure: 0.000 Course: N0° 00' 00"E
Error North : 0.0000 East: 0.0000

Precision 1: 320,000,000.00

Parcel Name: Site 1 - B09 L14

Description: 14

Process segment order counterclockwise: False

Enable mapcheck across chord: False

North:702,115.818' East:225,974.598'

Segment# 1: Line

Course: S0° 08' 27"E Length: 110.00'
North: 702,005.819' East: 225,974.868'

Segment# 2: Line

Course: S89° 51' 33"W Length: 50.00'
North: 702,005.696' East: 225,924.868'

Segment# 3: Line

Course: N0° 08' 27"W Length: 110.00'
North: 702,115.695' East: 225,924.598'

Segment# 4: Line

Course: N89° 51' 33"E Length: 50.00'
North: 702,115.818' East: 225,974.598'

Perimeter: 320.00' Area: 5,500Sq.Ft.
Error Closure: 0.000 Course: N0° 00' 00"E
Error North : 0.0000 East: 0.0000

Precision 1: 320,000,000.00

Parcel Name: Site 1 - B09 L15

Description: 15

Process segment order counterclockwise: False

Enable mapcheck across chord: False

North:702,115.695' East:225,924.598'

Segment# 1: Line

Course: S0° 08' 27"E Length: 110.00'

North: 702,005.696' East: 225,924.868'

Segment# 2: Line

Course: S89° 51' 33"W Length: 50.00'

North: 702,005.573' East: 225,874.868'

Segment# 3: Line

Course: N0° 08' 27"W Length: 110.00'

North: 702,115.572' East: 225,874.598'

Segment# 4: Line

Course: N89° 51' 33"E Length: 50.00'

North: 702,115.695' East: 225,924.598'

Perimeter: 320.00' Area: 5,500Sq.Ft.

Error Closure: 0.000 Course: N0° 00' 00"E

Error North : 0.0000 East: 0.0000

Precision 1: 320,000,000.00

Parcel Name: Site 1 - B09 L16

Description: 16

Process segment order counterclockwise: False

Enable mapcheck across chord: False

North:702,115.572' East:225,874.598'

Segment# 1: Line

Course: S0° 08' 27"E Length: 110.00'

North: 702,005.573' East: 225,874.868'

Segment# 2: Line

Course: S89° 51' 33"W Length: 35.46'

North: 702,005.485' East: 225,839.408'

Segment# 3: Curve

Length: 16.48' Radius: 482.00'

Delta: 1°57'34" Tangent: 8.24'

Chord: 16.48' Course: S88° 52' 46"W

Course In: S0° 08' 27"E Course Out: N2° 06' 01"W

RP North: 701,523.487' East: 225,840.593'

End North: 702,005.163' East: 225,822.929'

Segment# 4: Line

Course: N2° 06' 01"W Length: 110.18'
North: 702,115.269' East: 225,818.891'

Segment# 5: Line

Course: N89° 23' 18"E Length: 20.25'
North: 702,115.485' East: 225,839.139'

Segment# 6: Line

Course: N89° 51' 33"E Length: 24.21'
North: 702,115.545' East: 225,863.349'

Segment# 7: Line

Course: N89° 51' 33"E Length: 11.26'
North: 702,115.572' East: 225,874.609'

Perimeter: 327.84' Area: 5,922Sq.Ft.
Error Closure: 0.011 Course: N89° 08' 07"E
Error North : 0.0002 East: 0.0114

Precision 1: 29,803.64

Parcel Name: Site 1 - B09 L17

Description: 17

Process segment order counterclockwise: False

Enable mapcheck across chord: False

North:702,001.017' East:225,775.096'

Segment# 1: Line

Course: N7° 48' 34"W Length: 110.58'
North: 702,110.571' East: 225,760.070'

Segment# 2: Line

Course: N84° 39' 26"E Length: 43.98'
North: 702,114.666' East: 225,803.859'

Segment# 3: Line

Course: N87° 41' 16"E Length: 15.04'
North: 702,115.273' East: 225,818.887'

Segment# 4: Line

Course: S2° 06' 01"E Length: 110.18'
North: 702,005.167' East: 225,822.925'

Segment# 5: Curve

Length: 48.03' Radius: 482.00'
Delta: 5°42'33" Tangent: 24.03'
Chord: 48.01' Course: S85° 02' 42"W

Course In: S2° 06' 01"E Course Out: N7° 48' 34"W
RP North: 701,523.491' East: 225,840.590'
End North: 702,001.020' East: 225,775.096'

Perimeter: 327.80' Area: 5,897Sq.Ft.
Error Closure: 0.004 Course: N1° 41' 49"E
Error North : 0.0038 East: 0.0001

Precision 1: 81,952.50

Parcel Name: Site 1 - B09 L18
Description: 18
Process segment order counterclockwise: False
Enable mapcheck across chord: False
North:701,992.133' East:225,727.917'

Segment# 1: Line
Course: N13° 31' 07"W Length: 110.61'
North: 702,099.678' East: 225,702.061'

Segment# 2: Line
Course: N78° 35' 52"E Length: 44.06'
North: 702,108.389' East: 225,745.251'

Segment# 3: Line
Course: N81° 37' 47"E Length: 14.98'
North: 702,110.569' East: 225,760.071'

Segment# 4: Line
Course: S7° 48' 34"E Length: 110.58'
North: 702,001.015' East: 225,775.097'

Segment# 5: Curve
Length: 48.03' Radius: 482.00'
Delta: 5°42'33" Tangent: 24.03'
Chord: 48.01' Course: S79° 20' 10"W
Course In: S7° 48' 34"E Course Out: N13° 31' 07"W
RP North: 701,523.485' East: 225,840.591'
End North: 701,992.131' East: 225,727.918'

Perimeter: 328.25' Area: 5,909Sq.Ft.
Error Closure: 0.002 Course: S21° 39' 25"E
Error North : -0.0018 East: 0.0007

Precision 1: 164,130.00

Parcel Name: Site 1 - B09 L19
Description: 19
Process segment order counterclockwise: False
Enable mapcheck across chord: False

North:701,978.600' East:225,681.856'

Segment# 1: Line

Course: N19° 13' 40"W Length: 110.28'
North: 702,082.728' East: 225,645.538'

Segment# 2: Line

Course: N72° 32' 22"E Length: 44.13'
North: 702,095.969' East: 225,687.635'

Segment# 3: Line

Course: N75° 34' 13"E Length: 14.90'
North: 702,099.682' East: 225,702.065'

Segment# 4: Line

Course: S13° 31' 07"E Length: 110.61'
North: 701,992.137' East: 225,727.921'

Segment# 5: Curve

Length: 48.03' Radius: 482.00'
Delta: 5°42'33" Tangent: 24.03'
Chord: 48.01' Course: S73° 37' 37"W
Course In: S13° 31' 07"E Course Out: N19° 13' 40"W
RP North: 701,523.491' East: 225,840.594'
End North: 701,978.603' East: 225,681.859'

Perimeter: 327.94' Area: 5,900Sq.Ft.
Error Closure: 0.005 Course: N43° 51' 39"E
Error North : 0.0037 East: 0.0036

Precision 1: 65,590.00

Parcel Name: Site 1 - B09 L20

Description: 20

Process segment order counterclockwise: False

Enable mapcheck across chord: False

North:702,082.723' East:225,645.540'

Segment# 1: Line

Course: S19° 13' 40"E Length: 110.28'
North: 701,978.595' East: 225,681.858'

Segment# 2: Curve

Length: 24.89' Radius: 482.00'
Delta: 2°57'29" Tangent: 12.45'
Chord: 24.88' Course: S69° 17' 36"W
Course In: S19° 13' 40"E Course Out: N22° 11' 09"W
RP North: 701,523.483' East: 225,840.592'
End North: 701,969.797' East: 225,658.583'

Segment# 3: Line
Course: S67° 48' 51"W Length: 24.09'
North: 701,960.701' East: 225,636.277'

Segment# 4: Line
Course: N22° 11' 09"W Length: 110.00'
North: 702,062.557' East: 225,594.739'

Segment# 5: Line
Course: N67° 48' 51"E Length: 24.09'
North: 702,071.653' East: 225,617.046'

Segment# 6: Line
Course: N68° 32' 07"E Length: 25.57'
North: 702,081.010' East: 225,640.842'

Segment# 7: Line
Course: N70° 01' 00"E Length: 5.00'
North: 702,082.719' East: 225,645.541'

Perimeter: 323.91' Area: 5,701Sq.Ft.
Error Closure: 0.005 Course: S19° 08' 26"E
Error North : -0.0045 East: 0.0016

Precision 1: 64,784.00

Parcel Name: Site 1 - B09 L21
Description: 21
Process segment order counterclockwise: False
Enable mapcheck across chord: False
North:702,043.681' East:225,548.440'

Segment# 1: Line
Course: N67° 48' 51"E Length: 50.00'
North: 702,062.561' East: 225,594.738'

Segment# 2: Line
Course: S22° 11' 09"E Length: 110.00'
North: 701,960.705' East: 225,636.275'

Segment# 3: Line
Course: S67° 48' 51"W Length: 50.00'
North: 701,941.825' East: 225,589.977'

Segment# 4: Line
Course: N22° 11' 09"W Length: 110.00'
North: 702,043.681' East: 225,548.440'

Perimeter: 320.00' Area: 5,500Sq.Ft.
Error Closure: 0.000 Course: N0° 00' 00"E

Error North : 0.0000 East: 0.0000

Precision 1: 320,000,000.00

Parcel Name: Site 1 - B09 L22

Description: 22

Process segment order counterclockwise: False

Enable mapcheck across chord: False

North:702,019.136' East:225,488.252'

Segment# 1: Line

Course: N67° 48' 51"E Length: 65.00'

North: 702,043.681' East: 225,548.440'

Segment# 2: Line

Course: S22° 11' 09"E Length: 110.00'

North: 701,941.824' East: 225,589.977'

Segment# 3: Line

Course: S67° 48' 51"W Length: 50.00'

North: 701,922.944' East: 225,543.679'

Segment# 4: Curve

Length: 23.56' Radius: 15.00'

Delta: 90°00'00" Tangent: 15.00'

Chord: 21.21' Course: N67° 11' 09"W

Course In: N22° 11' 09"W Course Out: S67° 48' 51"W

RP North: 701,936.833' East: 225,538.014'

End North: 701,931.169' East: 225,524.125'

Segment# 5: Line

Course: N22° 11' 09"W Length: 95.00'

North: 702,019.136' East: 225,488.252'

Perimeter: 343.56' Area: 7,102Sq.Ft.

Error Closure: 0.000 Course: N14° 02' 10"W

Error North : 0.0000 East: 0.0000

Precision 1: 343,560,000.00

Parcel Name: Site 1 - B10 L01

Description: 1

Process segment order counterclockwise: False

Enable mapcheck across chord: False

North:701,897.398' East:225,650.522'

Segment# 1: Line

Course: S22° 11' 09"E Length: 110.00'

North: 701,795.542' East: 225,692.059'

Segment# 2: Line

Course: S67° 48' 51"W Length: 75.16'
North: 701,767.160' East: 225,622.464'

Segment# 3: Curve

Length: 99.09' Radius: 218.00'
Delta: 26°02'33" Tangent: 50.41'
Chord: 98.24' Course: N39° 07' 18"W
Course In: N37° 51' 25"E Course Out: S63° 53' 58"W
RP North: 701,939.281' East: 225,756.248'
End North: 701,843.373' East: 225,560.479'

Segment# 4: Curve

Length: 24.59' Radius: 15.00'
Delta: 93°54'52" Tangent: 16.06'
Chord: 21.93' Course: N20° 51' 25"E
Course In: N63° 53' 58"E Course Out: N22° 11' 09"W
RP North: 701,849.972' East: 225,573.950'
End North: 701,863.861' East: 225,568.285'

Segment# 5: Line

Course: N67° 48' 51"E Length: 88.81'
North: 701,897.397' East: 225,650.520'

Perimeter: 397.65' Area: 10,391Sq.Ft.
Error Closure: 0.001 Course: S62° 49' 22"W
Error North : -0.0007 East: -0.0013

Precision 1: 397,650.00

Parcel Name: Site 1 - B10 L02

Description: 2

Process segment order counterclockwise: False

Enable mapcheck across chord: False

North:701,795.542' East:225,692.059'

Segment# 1: Line

Course: N22° 11' 09"W Length: 110.00'
North: 701,897.398' East: 225,650.522'

Segment# 2: Line

Course: N67° 48' 51"E Length: 34.80'
North: 701,910.539' East: 225,682.745'

Segment# 3: Curve

Length: 33.14' Radius: 418.00'
Delta: 4°32'35" Tangent: 16.58'
Chord: 33.14' Course: N70° 05' 09"E
Course In: S22° 11' 09"E Course Out: N17° 38' 34"W
RP North: 701,523.486' East: 225,840.587'

End North: 701,921.825' East: 225,713.899'

Segment# 4: Line

Course: S17° 38' 34"E Length: 110.00'
North: 701,816.999' East: 225,747.238'

Segment# 5: Line

Course: S70° 05' 09"W Length: 24.42'
North: 701,808.681' East: 225,724.278'

Segment# 6: Line

Course: S67° 48' 51"W Length: 34.80'
North: 701,795.540' East: 225,692.055'

Perimeter: 347.17' Area: 6,998Sq.Ft.
Error Closure: 0.005 Course: S70° 48' 35"W
Error North : -0.0015 East: -0.0044

Precision 1: 69,432.00

Parcel Name: Site 1 - B10 L03

Description: 3

Process segment order counterclockwise: False

Enable mapcheck across chord: False

North:701,821.135' East:225,761.408'

Segment# 1: Line

Course: S73° 43' 48"W Length: 14.76'
North: 701,817.000' East: 225,747.239'

Segment# 2: Line

Course: N17° 38' 34"W Length: 110.00'
North: 701,921.826' East: 225,713.900'

Segment# 3: Curve

Length: 65.79' Radius: 418.00'
Delta: 9°01'05" Tangent: 32.96'
Chord: 65.72' Course: N76° 51' 59"E
Course In: S17° 38' 34"E Course Out: N8° 37' 29"W
RP North: 701,523.486' East: 225,840.588'
End North: 701,936.760' East: 225,777.904'

Segment# 4: Line

Course: S8° 37' 29"E Length: 110.00'
North: 701,828.003' East: 225,794.400'

Segment# 5: Line

Course: S78° 14' 21"W Length: 11.84'
North: 701,825.590' East: 225,782.808'

Segment# 6: Line
Course: S78° 14' 21"W Length: 21.86'
North: 701,821.135' East: 225,761.407'

Perimeter: 334.25' Area: 6,296Sq.Ft.
Error Closure: 0.001 Course: S69° 10' 50"W
Error North : -0.0002 East: -0.0006

Precision 1: 334,250.00

Parcel Name: Site 1 - B10 L04
Description: 4
Process segment order counterclockwise: False
Enable mapcheck across chord: False
North:701,828.004' East:225,794.402'

Segment# 1: Line
Course: N8° 37' 29"W Length: 110.00'
North: 701,936.760' East: 225,777.906'

Segment# 2: Curve
Length: 61.89' Radius: 418.00'
Delta: 8°29'01" Tangent: 31.00'
Chord: 61.84' Course: N85° 37' 02"E
Course In: S8° 37' 29"E Course Out: N0° 08' 27"W
RP North: 701,523.487' East: 225,840.590'
End North: 701,941.486' East: 225,839.562'

Segment# 3: Line
Course: N89° 51' 33"E Length: 2.96'
North: 701,941.493' East: 225,842.522'

Segment# 4: Line
Course: S0° 08' 27"E Length: 110.00'
North: 701,831.493' East: 225,842.793'

Segment# 5: Line
Course: S89° 50' 02"W Length: 4.01'
North: 701,831.482' East: 225,838.783'

Segment# 6: Line
Course: S85° 31' 12"W Length: 44.52'
North: 701,828.004' East: 225,794.399'

Perimeter: 333.39' Area: 6,262Sq.Ft.
Error Closure: 0.003 Course: N86° 53' 42"W
Error North : 0.0001 East: -0.0027

Precision 1: 111,126.67

Parcel Name: Site 1 - B10 L05
Description: 5
Process segment order counterclockwise: False
Enable mapcheck across chord: False
North:701,941.640' East:225,902.526'

Segment# 1: Line
Course: S0° 08' 27"E Length: 110.00'
North: 701,831.641' East: 225,902.796'

Segment# 2: Line
Course: S89° 51' 33"W Length: 60.00'
North: 701,831.493' East: 225,842.796'

Segment# 3: Line
Course: N0° 08' 27"W Length: 110.00'
North: 701,941.493' East: 225,842.526'

Segment# 4: Line
Course: N89° 51' 33"E Length: 60.00'
North: 701,941.640' East: 225,902.526'

Perimeter: 340.00' Area: 6,600Sq.Ft.
Error Closure: 0.000 Course: N0° 00' 00"E
Error North : 0.0000 East: 0.0000

Precision 1: 340,000,000.00

Parcel Name: Site 1 - B10 L06
Description: 6
Process segment order counterclockwise: False
Enable mapcheck across chord: False
North:701,941.788' East:225,962.526'

Segment# 1: Line
Course: S0° 08' 27"E Length: 110.00'
North: 701,831.788' East: 225,962.796'

Segment# 2: Line
Course: S89° 51' 33"W Length: 60.00'
North: 701,831.641' East: 225,902.796'

Segment# 3: Line
Course: N0° 08' 27"W Length: 110.00'
North: 701,941.641' East: 225,902.526'

Segment# 4: Line
Course: N89° 51' 33"E Length: 60.00'
North: 701,941.788' East: 225,962.526'

Perimeter: 340.00' Area: 6,600Sq.Ft.
Error Closure: 0.000 Course: N0° 00' 00"E
Error North : 0.0000 East: 0.0000

Precision 1: 340,000,000.00

Parcel Name: Site 1 - B10 L07
Description: 7
Process segment order counterclockwise: False
Enable mapcheck across chord: False
North:701,941.936' East:226,022.526'

Segment# 1: Line
Course: S0° 08' 27"E Length: 110.00'
North: 701,831.936' East: 226,022.796'

Segment# 2: Line
Course: S89° 51' 33"W Length: 60.00'
North: 701,831.789' East: 225,962.796'

Segment# 3: Line
Course: N0° 08' 27"W Length: 110.00'
North: 701,941.788' East: 225,962.526'

Segment# 4: Line
Course: N89° 51' 33"E Length: 60.00'
North: 701,941.936' East: 226,022.526'

Perimeter: 340.00' Area: 6,600Sq.Ft.
Error Closure: 0.000 Course: N0° 00' 00"E
Error North : 0.0000 East: 0.0000

Precision 1: 340,000,000.00

Parcel Name: Site 1 - B10 L08
Description: 8
Process segment order counterclockwise: False
Enable mapcheck across chord: False
North:701,927.089' East:226,085.062'

Segment# 1: Line
Course: S0° 08' 27"E Length: 95.00'
North: 701,832.090' East: 226,085.296'

Segment# 2: Line
Course: S89° 51' 33"W Length: 62.50'
North: 701,831.936' East: 226,022.796'

Segment# 3: Line
Course: N0° 08' 27"W Length: 110.00'

North: 701,941.936' East: 226,022.526'

Segment# 4: Line

Course: N89° 51' 33"E Length: 47.50'
North: 701,942.053' East: 226,070.025'

Segment# 5: Curve

Length: 23.56' Radius: 15.00'
Delta: 90°00'00" Tangent: 15.00'
Chord: 21.21' Course: S45° 08' 27"E
Course In: S0° 08' 27"E Course Out: N89° 51' 33"E
RP North: 701,927.053' East: 226,070.062'
End North: 701,927.089' East: 226,085.062'

Perimeter: 338.56' Area: 6,827Sq.Ft.
Error Closure: 0.000 Course: N0° 00' 00"E
Error North : 0.0000 East: 0.0000

Precision 1: 338,560,000.00

Parcel Name: Site 1 - B10 L09

Description: 9

Process segment order counterclockwise: False

Enable mapcheck across chord: False

North:701,832.090' East:226,085.296'

Segment# 1: Line

Course: S0° 08' 27"E Length: 95.00'
North: 701,737.090' East: 226,085.529'

Segment# 2: Curve

Length: 23.56' Radius: 15.00'
Delta: 90°00'00" Tangent: 15.00'
Chord: 21.21' Course: S44° 51' 33"W
Course In: S89° 51' 33"W Course Out: S0° 08' 27"E
RP North: 701,737.053' East: 226,070.529'
End North: 701,722.053' East: 226,070.566'

Segment# 3: Line

Course: S89° 51' 33"W Length: 47.50'
North: 701,721.936' East: 226,023.066'

Segment# 4: Line

Course: N0° 08' 27"W Length: 110.00'
North: 701,831.936' East: 226,022.796'

Segment# 5: Line

Course: N89° 51' 33"E Length: 62.50'
North: 701,832.090' East: 226,085.296'

Perimeter: 338.56' Area: 6,827Sq.Ft.
Error Closure: 0.000 Course: S0° 00' 00"E
Error North : 0.0000 East: 0.0000

Precision 1: 338,560,000.00

Parcel Name: Site 1 - B10 L10
Description: 10
Process segment order counterclockwise: False
Enable mapcheck across chord: False
North:701,831.936' East:226,022.796'

Segment# 1: Line
Course: S0° 08' 27"E Length: 110.00'
North: 701,721.936' East: 226,023.066'

Segment# 2: Line
Course: S89° 51' 33"W Length: 60.00'
North: 701,721.789' East: 225,963.067'

Segment# 3: Line
Course: N0° 08' 27"W Length: 110.00'
North: 701,831.789' East: 225,962.796'

Segment# 4: Line
Course: N89° 51' 33"E Length: 60.00'
North: 701,831.936' East: 226,022.796'

Perimeter: 340.00' Area: 6,600Sq.Ft.
Error Closure: 0.000 Course: N0° 00' 00"E
Error North : 0.0000 East: 0.0000

Precision 1: 340,000,000.00

Parcel Name: Site 1 - B10 L11
Description: 11
Process segment order counterclockwise: False
Enable mapcheck across chord: False
North:701,831.788' East:225,962.796'

Segment# 1: Line
Course: S0° 08' 27"E Length: 110.00'
North: 701,721.789' East: 225,963.067'

Segment# 2: Line
Course: S89° 51' 33"W Length: 60.00'
North: 701,721.641' East: 225,903.067'

Segment# 3: Line
Course: N0° 08' 27"W Length: 110.00'

North: 701,831.641' East: 225,902.796'

Segment# 4: Line

Course: N89° 51' 33"E Length: 60.00'

North: 701,831.788' East: 225,962.796'

Perimeter: 340.00' Area: 6,600Sq.Ft.

Error Closure: 0.000 Course: N0° 00' 00"E

Error North : 0.0000 East: 0.0000

Precision 1: 340,000,000.00

Parcel Name: Site 1 - B10 L12

Description: 12

Process segment order counterclockwise: False

Enable mapcheck across chord: False

North:701,831.641' East:225,902.796'

Segment# 1: Line

Course: S0° 08' 27"E Length: 110.00'

North: 701,721.641' East: 225,903.067'

Segment# 2: Line

Course: S89° 51' 33"W Length: 60.00'

North: 701,721.494' East: 225,843.067'

Segment# 3: Line

Course: N0° 08' 27"W Length: 110.00'

North: 701,831.493' East: 225,842.797'

Segment# 4: Line

Course: N89° 51' 33"E Length: 60.00'

North: 701,831.641' East: 225,902.796'

Perimeter: 340.00' Area: 6,600Sq.Ft.

Error Closure: 0.000 Course: N0° 00' 00"E

Error North : 0.0000 East: 0.0000

Precision 1: 340,000,000.00

Parcel Name: Site 1 - B10 L13

Description: 13

Process segment order counterclockwise: False

Enable mapcheck across chord: False

North:701,825.591' East:225,782.811'

Segment# 1: Line

Course: N78° 14' 21"E Length: 11.84'

North: 701,828.004' East: 225,794.402'

Segment# 2: Line
Course: N85° 31' 12"E Length: 44.52'
North: 701,831.482' East: 225,838.786'

Segment# 3: Line
Course: N89° 50' 02"E Length: 4.01'
North: 701,831.493' East: 225,842.796'

Segment# 4: Line
Course: S0° 08' 27"E Length: 110.00'
North: 701,721.494' East: 225,843.067'

Segment# 5: Line
Course: S89° 51' 33"W Length: 60.00'
North: 701,721.346' East: 225,783.067'

Segment# 6: Line
Course: N0° 08' 27"W Length: 104.25'
North: 701,825.596' East: 225,782.811'

Perimeter: 334.62' Area: 6,472Sq.Ft.
Error Closure: 0.005 Course: N3° 15' 32"W
Error North : 0.0050 East: -0.0003

Precision 1: 66,924.00

Parcel Name: Site 1 - B10 L14
Description: 14
Process segment order counterclockwise: False
Enable mapcheck across chord: False
North:701,808.684' East:225,724.285'

Segment# 1: Line
Course: N70° 05' 09"E Length: 24.42'
North: 701,817.001' East: 225,747.245'

Segment# 2: Line
Course: N73° 43' 48"E Length: 14.76'
North: 701,821.137' East: 225,761.414'

Segment# 3: Line
Course: N78° 14' 21"E Length: 21.86'
North: 701,825.592' East: 225,782.815'

Segment# 4: Line
Course: S0° 08' 27"E Length: 104.25'
North: 701,721.343' East: 225,783.071'

Segment# 5: Line
Course: S89° 51' 33"W Length: 26.28'

North: 701,721.278' East: 225,756.791'

Segment# 6: Curve

Length: 144.58' Radius: 218.00'

Delta: 37°59'53" Tangent: 75.06'

Chord: 141.94' Course: N71° 08' 31"W

Course In: N0° 08' 27"W Course Out: S37° 51' 25"W

RP North: 701,939.277' East: 225,756.255'

End North: 701,767.156' East: 225,622.470'

Segment# 7: Line

Course: N67° 48' 51"E Length: 75.16'

North: 701,795.538' East: 225,692.066'

Segment# 8: Line

Course: N67° 48' 51"E Length: 34.80'

North: 701,808.679' East: 225,724.289'

Perimeter: 446.10' Area: 10,519Sq.Ft.

Error Closure: 0.007 Course: S41° 01' 25"E

Error North : -0.0050 East: 0.0044

Precision 1: 63,730.00

Parcel Name: Site 1 - B11 L01

Description: 1

Process segment order counterclockwise: False

Enable mapcheck across chord: False

North:702,226.517' East:226,258.326'

Segment# 1: Line

Course: S0° 08' 27"E Length: 61.50'

North: 702,165.017' East: 226,258.477'

Segment# 2: Line

Course: S89° 51' 33"W Length: 110.00'

North: 702,164.746' East: 226,148.478'

Segment# 3: Line

Course: N0° 08' 27"W Length: 46.50'

North: 702,211.246' East: 226,148.363'

Segment# 4: Curve

Length: 23.56' Radius: 15.00'

Delta: 90°00'00" Tangent: 15.00'

Chord: 21.21' Course: N44° 51' 33"E

Course In: N89° 51' 33"E Course Out: N0° 08' 27"W

RP North: 702,211.283' East: 226,163.363'

End North: 702,226.283' East: 226,163.326'

Segment# 5: Line
Course: N89° 51' 33"E Length: 95.00'
North: 702,226.517' East: 226,258.326'

Perimeter: 336.56' Area: 6,717Sq.Ft.
Error Closure: 0.000 Course: N0° 00' 00"E
Error North : 0.0000 East: 0.0000

Precision 1: 336,560,000.00

Parcel Name: Site 1 - B11 L02
Description: 2
Process segment order counterclockwise: False
Enable mapcheck across chord: False
North:702,165.017' East:226,258.477'

Segment# 1: Line
Course: S0° 08' 27"E Length: 50.00'
North: 702,115.017' East: 226,258.600'

Segment# 2: Line
Course: S89° 51' 33"W Length: 110.00'
North: 702,114.747' East: 226,148.601'

Segment# 3: Line
Course: N0° 08' 27"W Length: 50.00'
North: 702,164.746' East: 226,148.478'

Segment# 4: Line
Course: N89° 51' 33"E Length: 110.00'
North: 702,165.017' East: 226,258.477'

Perimeter: 320.00' Area: 5,500Sq.Ft.
Error Closure: 0.000 Course: N0° 00' 00"E
Error North : 0.0000 East: 0.0000

Precision 1: 320,000,000.00

Parcel Name: Site 1 - B11 L03
Description: 3
Process segment order counterclockwise: False
Enable mapcheck across chord: False
North:702,115.017' East:226,258.600'

Segment# 1: Line
Course: S0° 08' 27"E Length: 60.00'
North: 702,055.017' East: 226,258.748'

Segment# 2: Line
Course: S89° 51' 33"W Length: 110.00'

North: 702,054.747' East: 226,148.748'

Segment# 3: Line

Course: N0° 08' 27"W Length: 60.00'
North: 702,114.747' East: 226,148.601'

Segment# 4: Line

Course: N89° 51' 33"E Length: 110.00'
North: 702,115.017' East: 226,258.600'

Perimeter: 340.00' Area: 6,600Sq.Ft.
Error Closure: 0.000 Course: N0° 00' 00"E
Error North : 0.0000 East: 0.0000

Precision 1: 340,000,000.00

Parcel Name: Site 1 - B11 L04

Description: 4

Process segment order counterclockwise: False

Enable mapcheck across chord: False

North:702,055.017' East:226,258.748'

Segment# 1: Line

Course: S0° 08' 27"E Length: 50.00'
North: 702,005.017' East: 226,258.871'

Segment# 2: Line

Course: S89° 51' 33"W Length: 110.00'
North: 702,004.747' East: 226,148.871'

Segment# 3: Line

Course: N0° 08' 27"W Length: 50.00'
North: 702,054.747' East: 226,148.748'

Segment# 4: Line

Course: N89° 51' 33"E Length: 110.00'
North: 702,055.017' East: 226,258.748'

Perimeter: 320.00' Area: 5,500Sq.Ft.
Error Closure: 0.000 Course: N0° 00' 00"E
Error North : 0.0000 East: 0.0000

Precision 1: 320,000,000.00

Parcel Name: Site 1 - B11 L05

Description: 5

Process segment order counterclockwise: False

Enable mapcheck across chord: False

North:702,005.017' East:226,258.871'

Segment# 1: Line
Course: S0° 08' 27"E Length: 50.00'
North: 701,955.017' East: 226,258.994'

Segment# 2: Line
Course: S89° 51' 33"W Length: 110.00'
North: 701,954.747' East: 226,148.994'

Segment# 3: Line
Course: N0° 08' 27"W Length: 50.00'
North: 702,004.747' East: 226,148.871'

Segment# 4: Line
Course: N89° 51' 33"E Length: 110.00'
North: 702,005.017' East: 226,258.871'

Perimeter: 320.00' Area: 5,500Sq.Ft.
Error Closure: 0.000 Course: N0° 00' 00"E
Error North : 0.0000 East: 0.0000

Precision 1: 320,000,000.00

Parcel Name: Site 1 - B11 L06
Description: 6
Process segment order counterclockwise: False
Enable mapcheck across chord: False
North:701,955.017' East:226,258.994'

Segment# 1: Line
Course: S0° 08' 27"E Length: 60.00'
North: 701,895.018' East: 226,259.142'

Segment# 2: Line
Course: S89° 51' 33"W Length: 110.00'
North: 701,894.747' East: 226,149.142'

Segment# 3: Line
Course: N0° 08' 27"W Length: 60.00'
North: 701,954.747' East: 226,148.994'

Segment# 4: Line
Course: N89° 51' 33"E Length: 110.00'
North: 701,955.017' East: 226,258.994'

Perimeter: 340.00' Area: 6,600Sq.Ft.
Error Closure: 0.000 Course: N0° 00' 00"E
Error North : 0.0000 East: 0.0000

Precision 1: 340,000,000.00

Parcel Name: Site 1 - B11 L07

Description: 7

Process segment order counterclockwise: False

Enable mapcheck across chord: False

North:701,895.018' East:226,259.142'

Segment# 1: Line

Course: S0° 08' 27"E Length: 50.00'

North: 701,845.018' East: 226,259.265'

Segment# 2: Line

Course: S89° 51' 33"W Length: 110.00'

North: 701,844.747' East: 226,149.265'

Segment# 3: Line

Course: N0° 08' 27"W Length: 50.00'

North: 701,894.747' East: 226,149.142'

Segment# 4: Line

Course: N89° 51' 33"E Length: 110.00'

North: 701,895.018' East: 226,259.142'

Perimeter: 320.00' Area: 5,500Sq.Ft.

Error Closure: 0.000 Course: N0° 00' 00"E

Error North : 0.0000 East: 0.0000

Precision 1: 320,000,000.00

Parcel Name: Site 1 - B11 L08

Description: 8

Process segment order counterclockwise: False

Enable mapcheck across chord: False

North:701,845.018' East:226,259.265'

Segment# 1: Line

Course: S0° 08' 27"E Length: 60.00'

North: 701,785.018' East: 226,259.412'

Segment# 2: Line

Course: S89° 51' 33"W Length: 110.00'

North: 701,784.748' East: 226,149.412'

Segment# 3: Line

Course: N0° 08' 27"W Length: 60.00'

North: 701,844.747' East: 226,149.265'

Segment# 4: Line

Course: N89° 51' 33"E Length: 110.00'

North: 701,845.018' East: 226,259.265'

Perimeter: 340.00' Area: 6,600Sq.Ft.
Error Closure: 0.000 Course: N0° 00' 00"E
Error North : 0.0000 East: 0.0000

Precision 1: 340,000,000.00

Parcel Name: Site 1 - B11 L09
Description: 9
Process segment order counterclockwise: False
Enable mapcheck across chord: False
North:701,785.018' East:226,259.412'

Segment# 1: Line
Course: S0° 08' 27"E Length: 62.50'
North: 701,722.518' East: 226,259.566'

Segment# 2: Line
Course: S89° 51' 33"W Length: 95.00'
North: 701,722.285' East: 226,164.566'

Segment# 3: Curve
Length: 23.56' Radius: 15.00'
Delta: 90°00'00" Tangent: 15.00'
Chord: 21.21' Course: N45° 08' 27"W
Course In: N0° 08' 27"W Course Out: S89° 51' 33"W
RP North: 701,737.285' East: 226,164.529'
End North: 701,737.248' East: 226,149.529'

Segment# 4: Line
Course: N0° 08' 27"W Length: 47.50'
North: 701,784.748' East: 226,149.413'

Segment# 5: Line
Course: N89° 51' 33"E Length: 110.00'
North: 701,785.018' East: 226,259.412'

Perimeter: 338.56' Area: 6,827Sq.Ft.
Error Closure: 0.000 Course: N0° 00' 00"E
Error North : 0.0000 East: 0.0000

Precision 1: 338,560,000.00

Parcel Name: Site 1 - B11 L10
Description: 10
Process segment order counterclockwise: False
Enable mapcheck across chord: False
North:701,785.288' East:226,369.412'

Segment# 1: Line
Course: S0° 08' 27"E Length: 47.50'

North: 701,737.789' East: 226,369.529'

Segment# 2: Curve

Length: 23.56' Radius: 15.00'

Delta: 90°00'00" Tangent: 15.00'

Chord: 21.21' Course: S44° 51' 33"W

Course In: S89° 51' 33"W Course Out: S0° 08' 27"E

RP North: 701,737.752' East: 226,354.529'

End North: 701,722.752' East: 226,354.566'

Segment# 3: Line

Course: S89° 51' 33"W Length: 95.00'

North: 701,722.518' East: 226,259.566'

Segment# 4: Line

Course: N0° 08' 27"W Length: 62.50'

North: 701,785.018' East: 226,259.412'

Segment# 5: Line

Course: N89° 51' 33"E Length: 110.00'

North: 701,785.288' East: 226,369.412'

Perimeter: 338.56' Area: 6,827Sq.Ft.

Error Closure: 0.000 Course: N0° 00' 00"E

Error North : 0.0000 East: 0.0000

Precision 1: 338,560,000.00

Parcel Name: Site 1 - B11 L11

Description: 11

Process segment order counterclockwise: False

Enable mapcheck across chord: False

North:701,845.288' East:226,369.264'

Segment# 1: Line

Course: S0° 08' 27"E Length: 60.00'

North: 701,785.288' East: 226,369.412'

Segment# 2: Line

Course: S89° 51' 33"W Length: 110.00'

North: 701,785.018' East: 226,259.412'

Segment# 3: Line

Course: N0° 08' 27"W Length: 60.00'

North: 701,845.018' East: 226,259.265'

Segment# 4: Line

Course: N89° 51' 33"E Length: 110.00'

North: 701,845.288' East: 226,369.264'

Perimeter: 340.00' Area: 6,600Sq.Ft.
Error Closure: 0.000 Course: N0° 00' 00"E
Error North : 0.0000 East: 0.0000

Precision 1: 340,000,000.00

Parcel Name: Site 1 - B11 L12
Description: 12
Process segment order counterclockwise: False
Enable mapcheck across chord: False
North:701,895.288' East:226,369.141'

Segment# 1: Line
Course: S0° 08' 27"E Length: 50.00'
North: 701,845.288' East: 226,369.264'

Segment# 2: Line
Course: S89° 51' 33"W Length: 110.00'
North: 701,845.018' East: 226,259.265'

Segment# 3: Line
Course: N0° 08' 27"W Length: 50.00'
North: 701,895.018' East: 226,259.142'

Segment# 4: Line
Course: N89° 51' 33"E Length: 110.00'
North: 701,895.288' East: 226,369.141'

Perimeter: 320.00' Area: 5,500Sq.Ft.
Error Closure: 0.000 Course: N0° 00' 00"E
Error North : 0.0000 East: 0.0000

Precision 1: 320,000,000.00

Parcel Name: Site 1 - B11 L13
Description: 13
Process segment order counterclockwise: False
Enable mapcheck across chord: False
North:701,955.288' East:226,368.994'

Segment# 1: Line
Course: S0° 08' 27"E Length: 60.00'
North: 701,895.288' East: 226,369.141'

Segment# 2: Line
Course: S89° 51' 33"W Length: 110.00'
North: 701,895.018' East: 226,259.142'

Segment# 3: Line
Course: N0° 08' 27"W Length: 60.00'

North: 701,955.018' East: 226,258.994'

Segment# 4: Line

Course: N89° 51' 33"E Length: 110.00'
North: 701,955.288' East: 226,368.994'

Perimeter: 340.00' Area: 6,600Sq.Ft.
Error Closure: 0.000 Course: N0° 00' 00"E
Error North : 0.0000 East: 0.0000

Precision 1: 340,000,000.00

Parcel Name: Site 1 - B11 L14

Description: 14

Process segment order counterclockwise: False

Enable mapcheck across chord: False

North:702,005.288' East:226,368.871'

Segment# 1: Line

Course: S0° 08' 27"E Length: 50.00'
North: 701,955.288' East: 226,368.994'

Segment# 2: Line

Course: S89° 51' 33"W Length: 110.00'
North: 701,955.018' East: 226,258.994'

Segment# 3: Line

Course: N0° 08' 27"W Length: 50.00'
North: 702,005.017' East: 226,258.871'

Segment# 4: Line

Course: N89° 51' 33"E Length: 110.00'
North: 702,005.288' East: 226,368.871'

Perimeter: 320.00' Area: 5,500Sq.Ft.
Error Closure: 0.000 Course: N0° 00' 00"E
Error North : 0.0000 East: 0.0000

Precision 1: 320,000,000.00

Parcel Name: Site 1 - B11 L15

Description: 15

Process segment order counterclockwise: False

Enable mapcheck across chord: False

North:702,055.288' East:226,368.748'

Segment# 1: Line

Course: S0° 08' 27"E Length: 50.00'
North: 702,005.288' East: 226,368.871'

Segment# 2: Line
Course: S89° 51' 33"W Length: 110.00'
North: 702,005.017' East: 226,258.871'

Segment# 3: Line
Course: N0° 08' 27"W Length: 50.00'
North: 702,055.017' East: 226,258.748'

Segment# 4: Line
Course: N89° 51' 33"E Length: 110.00'
North: 702,055.288' East: 226,368.748'

Perimeter: 320.00' Area: 5,500Sq.Ft.
Error Closure: 0.000 Course: N0° 00' 00"E
Error North : 0.0000 East: 0.0000

Precision 1: 320,000,000.00

Parcel Name: Site 1 - B11 L16
Description: 16
Process segment order counterclockwise: False
Enable mapcheck across chord: False
North:702,115.287' East:226,368.600'

Segment# 1: Line
Course: S0° 08' 27"E Length: 60.00'
North: 702,055.288' East: 226,368.748'

Segment# 2: Line
Course: S89° 51' 33"W Length: 110.00'
North: 702,055.017' East: 226,258.748'

Segment# 3: Line
Course: N0° 08' 27"W Length: 60.00'
North: 702,115.017' East: 226,258.600'

Segment# 4: Line
Course: N89° 51' 33"E Length: 110.00'
North: 702,115.287' East: 226,368.600'

Perimeter: 340.00' Area: 6,600Sq.Ft.
Error Closure: 0.000 Course: N0° 00' 00"E
Error North : 0.0000 East: 0.0000

Precision 1: 340,000,000.00

Parcel Name: Site 1 - B11 L17
Description: 17
Process segment order counterclockwise: False
Enable mapcheck across chord: False

North:702,165.287' East:226,368.477'

Segment# 1: Line

Course: S0° 08' 27"E Length: 50.00'
North: 702,115.287' East: 226,368.600'

Segment# 2: Line

Course: S89° 51' 33"W Length: 110.00'
North: 702,115.017' East: 226,258.600'

Segment# 3: Line

Course: N0° 08' 27"W Length: 50.00'
North: 702,165.017' East: 226,258.477'

Segment# 4: Line

Course: N89° 51' 33"E Length: 110.00'
North: 702,165.287' East: 226,368.477'

Perimeter: 320.00' Area: 5,500Sq.Ft.
Error Closure: 0.000 Course: N0° 00' 00"E
Error North : 0.0000 East: 0.0000

Precision 1: 320,000,000.00

Parcel Name: Site 1 - B11 L18

Description: 18

Process segment order counterclockwise: False

Enable mapcheck across chord: False

North:702,211.787' East:226,368.363'

Segment# 1: Line

Course: S0° 08' 27"E Length: 46.50'
North: 702,165.287' East: 226,368.477'

Segment# 2: Line

Course: S89° 51' 33"W Length: 110.00'
North: 702,165.017' East: 226,258.477'

Segment# 3: Line

Course: N0° 08' 27"W Length: 61.50'
North: 702,226.517' East: 226,258.326'

Segment# 4: Line

Course: N89° 51' 33"E Length: 95.00'
North: 702,226.750' East: 226,353.326'

Segment# 5: Curve

Length: 23.56' Radius: 15.00'
Delta: 90°00'00" Tangent: 15.00'
Chord: 21.21' Course: S45° 08' 27"E

Course In: S0° 08' 27"E Course Out: N89° 51' 33"E
RP North: 702,211.750' East: 226,353.363'
End North: 702,211.787' East: 226,368.363'

Perimeter: 336.56' Area: 6,717Sq.Ft.
Error Closure: 0.000 Course: S0° 00' 00"E
Error North : 0.0000 East: 0.0000

Precision 1: 336,560,000.00

Parcel Name: Site 1 - B12 L01
Description: 1
Process segment order counterclockwise: False
Enable mapcheck across chord: False
North:702,162.220' East:226,544.485'

Segment# 1: Line
Course: S89° 51' 33"W Length: 112.00'
North: 702,161.945' East: 226,432.486'

Segment# 2: Line
Course: N0° 08' 27"W Length: 50.00'
North: 702,211.945' East: 226,432.363'

Segment# 3: Curve
Length: 23.56' Radius: 15.00'
Delta: 90°00'00" Tangent: 15.00'
Chord: 21.21' Course: N44° 51' 33"E
Course In: N89° 51' 33"E Course Out: N0° 08' 27"W
RP North: 702,211.982' East: 226,447.363'
End North: 702,226.982' East: 226,447.326'

Segment# 4: Line
Course: N89° 51' 33"E Length: 97.00'
North: 702,227.220' East: 226,544.325'

Segment# 5: Line
Course: S0° 08' 27"E Length: 65.00'
North: 702,162.220' East: 226,544.485'

Perimeter: 347.56' Area: 7,232Sq.Ft.
Error Closure: 0.000 Course: N0° 00' 00"E
Error North : 0.0000 East: 0.0000

Precision 1: 347,560,000.00

Parcel Name: Site 1 - B12 L02
Description: 2
Process segment order counterclockwise: False
Enable mapcheck across chord: False

North:702,161.945' East:226,432.486'

Segment# 1: Line

Course: N89° 51' 33"E Length: 112.00'
North: 702,162.220' East: 226,544.485'

Segment# 2: Line

Course: S0° 08' 27"E Length: 50.00'
North: 702,112.220' East: 226,544.608'

Segment# 3: Line

Course: S89° 51' 33"W Length: 112.00'
North: 702,111.945' East: 226,432.608'

Segment# 4: Line

Course: N0° 08' 27"W Length: 50.00'
North: 702,161.945' East: 226,432.486'

Perimeter: 324.00' Area: 5,600Sq.Ft.
Error Closure: 0.000 Course: N0° 00' 00"E
Error North : 0.0000 East: 0.0000

Precision 1: 324,000,000.00

Parcel Name: Site 1 - B12 L03

Description: 3

Process segment order counterclockwise: False

Enable mapcheck across chord: False

North:702,111.945' East:226,432.609'

Segment# 1: Line

Course: N89° 51' 33"E Length: 112.00'
North: 702,112.220' East: 226,544.608'

Segment# 2: Line

Course: S0° 08' 27"E Length: 60.00'
North: 702,052.220' East: 226,544.756'

Segment# 3: Line

Course: S89° 51' 33"W Length: 112.00'
North: 702,051.945' East: 226,432.756'

Segment# 4: Line

Course: N0° 08' 27"W Length: 60.00'
North: 702,111.945' East: 226,432.609'

Perimeter: 344.00' Area: 6,720Sq.Ft.
Error Closure: 0.000 Course: N0° 00' 00"E
Error North : 0.0000 East: 0.0000

Precision 1: 344,000,000.00

Parcel Name: Site 1 - B12 L04

Description: 4

Process segment order counterclockwise: False

Enable mapcheck across chord: False

North: 702,051.945' East: 226,432.756'

Segment# 1: Line

Course: N89° 51' 33"E Length: 112.00'

North: 702,052.220' East: 226,544.756'

Segment# 2: Line

Course: S0° 08' 27"E Length: 50.00'

North: 702,002.221' East: 226,544.879'

Segment# 3: Line

Course: S89° 51' 33"W Length: 112.00'

North: 702,001.945' East: 226,432.879'

Segment# 4: Line

Course: N0° 08' 27"W Length: 50.00'

North: 702,051.945' East: 226,432.756'

Perimeter: 324.00' Area: 5,600Sq.Ft.

Error Closure: 0.000 Course: N0° 00' 00"E

Error North : 0.0000 East: 0.0000

Precision 1: 324,000,000.00

Parcel Name: Site 1 - B12 L05

Description: 5

Process segment order counterclockwise: False

Enable mapcheck across chord: False

North: 702,001.945' East: 226,432.879'

Segment# 1: Line

Course: N89° 51' 33"E Length: 112.00'

North: 702,002.221' East: 226,544.879'

Segment# 2: Line

Course: S0° 08' 27"E Length: 60.00'

North: 701,942.221' East: 226,545.026'

Segment# 3: Line

Course: S89° 51' 33"W Length: 112.00'

North: 701,941.945' East: 226,433.027'

Segment# 4: Line

Course: N0° 08' 27"W Length: 60.00'

North: 702,001.945' East: 226,432.879'

Perimeter: 344.00' Area: 6,720Sq.Ft.
Error Closure: 0.000 Course: N0° 00' 00"E
Error North : 0.0000 East: 0.0000

Precision 1: 344,000,000.00

Parcel Name: Site 1 - B12 L06
Description: 6
Process segment order counterclockwise: False
Enable mapcheck across chord: False
North:701,941.945' East:226,433.027'

Segment# 1: Line
Course: N89° 51' 33"E Length: 112.00'
North: 701,942.221' East: 226,545.026'

Segment# 2: Line
Course: S0° 08' 27"E Length: 50.00'
North: 701,892.221' East: 226,545.149'

Segment# 3: Line
Course: S89° 51' 33"W Length: 112.00'
North: 701,891.946' East: 226,433.150'

Segment# 4: Line
Course: N0° 08' 27"W Length: 50.00'
North: 701,941.945' East: 226,433.027'

Perimeter: 324.00' Area: 5,600Sq.Ft.
Error Closure: 0.000 Course: N0° 00' 00"E
Error North : 0.0000 East: 0.0000

Precision 1: 324,000,000.00

Parcel Name: Site 1 - B12 L07
Description: 7
Process segment order counterclockwise: False
Enable mapcheck across chord: False
North:701,891.946' East:226,433.150'

Segment# 1: Line
Course: N89° 51' 33"E Length: 112.00'
North: 701,892.221' East: 226,545.149'

Segment# 2: Line
Course: S0° 08' 27"E Length: 60.00'
North: 701,832.221' East: 226,545.297'

Segment# 3: Line
Course: S89° 51' 33"W Length: 112.00'
North: 701,831.946' East: 226,433.297'

Segment# 4: Line
Course: N0° 08' 27"W Length: 60.00'
North: 701,891.946' East: 226,433.150'

Perimeter: 344.00' Area: 6,720Sq.Ft.
Error Closure: 0.000 Course: N0° 00' 00"E
Error North : 0.0000 East: 0.0000

Precision 1: 344,000,000.00

Parcel Name: Site 1 - B12 L08
Description: 8
Process segment order counterclockwise: False
Enable mapcheck across chord: False
North:701,831.946' East:226,433.297'

Segment# 1: Line
Course: N89° 51' 33"E Length: 112.00'
North: 701,832.221' East: 226,545.297'

Segment# 2: Line
Course: S0° 08' 27"E Length: 50.00'
North: 701,782.221' East: 226,545.420'

Segment# 3: Line
Course: S89° 51' 33"W Length: 112.00'
North: 701,781.946' East: 226,433.420'

Segment# 4: Line
Course: N0° 08' 27"W Length: 50.00'
North: 701,831.946' East: 226,433.297'

Perimeter: 324.00' Area: 5,600Sq.Ft.
Error Closure: 0.000 Course: N0° 00' 00"E
Error North : 0.0000 East: 0.0000

Precision 1: 324,000,000.00

Parcel Name: Site 1 - B12 L09
Description: 9
Process segment order counterclockwise: False
Enable mapcheck across chord: False
North:701,781.946' East:226,433.420'

Segment# 1: Line
Course: N89° 51' 33"E Length: 112.00'

North: 701,782.221' East: 226,545.420'

Segment# 2: Line

Course: S0° 08' 27"E Length: 60.00'
North: 701,722.221' East: 226,545.567'

Segment# 3: Line

Course: S89° 51' 33"W Length: 112.00'
North: 701,721.946' East: 226,433.568'

Segment# 4: Line

Course: N0° 08' 27"W Length: 60.00'
North: 701,781.946' East: 226,433.420'

Perimeter: 344.00' Area: 6,720Sq.Ft.
Error Closure: 0.000 Course: N0° 00' 00"E
Error North : 0.0000 East: 0.0000

Precision 1: 344,000,000.00

Parcel Name: Site 1 - B12 L10

Description: 10

Process segment order counterclockwise: False

Enable mapcheck across chord: False

North:701,688.946' East:226,433.649'

Segment# 1: Line

Course: N89° 51' 33"E Length: 112.00'
North: 701,689.222' East: 226,545.649'

Segment# 2: Line

Course: S0° 08' 27"E Length: 60.00'
North: 701,629.222' East: 226,545.796'

Segment# 3: Line

Course: S89° 51' 33"W Length: 112.00'
North: 701,628.946' East: 226,433.797'

Segment# 4: Line

Course: N0° 08' 27"W Length: 60.00'
North: 701,688.946' East: 226,433.649'

Perimeter: 344.00' Area: 6,720Sq.Ft.
Error Closure: 0.000 Course: N0° 00' 00"E
Error North : 0.0000 East: 0.0000

Precision 1: 344,000,000.00

Parcel Name: Site 1 - B12 L11

Description: 11

Process segment order counterclockwise: False
Enable mapcheck across chord: False
North:701,628.946' East:226,433.797'

Segment# 1: Line
Course: N89° 51' 33"E Length: 112.00'
North: 701,629.222' East: 226,545.796'

Segment# 2: Line
Course: S0° 08' 27"E Length: 50.00'
North: 701,579.222' East: 226,545.919'

Segment# 3: Line
Course: S89° 51' 33"W Length: 112.00'
North: 701,578.947' East: 226,433.920'

Segment# 4: Line
Course: N0° 08' 27"W Length: 50.00'
North: 701,628.946' East: 226,433.797'

Perimeter: 324.00' Area: 5,600Sq.Ft.
Error Closure: 0.000 Course: N0° 00' 00"E
Error North : 0.0000 East: 0.0000

Precision 1: 324,000,000.00

Parcel Name: Site 1 - B12 L12
Description: 12
Process segment order counterclockwise: False
Enable mapcheck across chord: False
North:701,578.947' East:226,433.920'

Segment# 1: Line
Course: N89° 51' 33"E Length: 112.00'
North: 701,579.222' East: 226,545.919'

Segment# 2: Line
Course: S0° 08' 27"E Length: 50.00'
North: 701,529.222' East: 226,546.042'

Segment# 3: Line
Course: S89° 51' 33"W Length: 112.00'
North: 701,528.947' East: 226,434.043'

Segment# 4: Line
Course: N0° 08' 27"W Length: 50.00'
North: 701,578.947' East: 226,433.920'

Perimeter: 324.00' Area: 5,600Sq.Ft.
Error Closure: 0.000 Course: N0° 00' 00"E

Error North : 0.0000 East: 0.0000

Precision 1: 324,000,000.00

Parcel Name: Site 1 - B12 L13

Description: 13

Process segment order counterclockwise: False

Enable mapcheck across chord: False

North:701,528.947' East:226,434.043'

Segment# 1: Line

Course: N89° 51' 33"E Length: 112.00'

North: 701,529.222' East: 226,546.042'

Segment# 2: Line

Course: S0° 08' 27"E Length: 50.00'

North: 701,479.222' East: 226,546.165'

Segment# 3: Line

Course: S89° 51' 33"W Length: 112.00'

North: 701,478.947' East: 226,434.166'

Segment# 4: Line

Course: N0° 08' 27"W Length: 50.00'

North: 701,528.947' East: 226,434.043'

Perimeter: 324.00' Area: 5,600Sq.Ft.

Error Closure: 0.000 Course: N0° 00' 00"E

Error North : 0.0000 East: 0.0000

Precision 1: 324,000,000.00

Parcel Name: Site 1 - B13 L01

Description: 1

Process segment order counterclockwise: False

Enable mapcheck across chord: False

North:701,658.285' East:226,164.724'

Segment# 1: Line

Course: N89° 51' 33"E Length: 95.00'

North: 701,658.518' East: 226,259.723'

Segment# 2: Line

Course: S0° 08' 27"E Length: 55.00'

North: 701,603.518' East: 226,259.859'

Segment# 3: Line

Course: S89° 51' 33"W Length: 110.00'

North: 701,603.248' East: 226,149.859'

Segment# 4: Line
Course: N0° 08' 27"W Length: 40.00'
North: 701,643.248' East: 226,149.761'

Segment# 5: Curve
Length: 23.56' Radius: 15.00'
Delta: 90°00'00" Tangent: 15.00'
Chord: 21.21' Course: N44° 51' 33"E
Course In: N89° 51' 33"E Course Out: N0° 08' 27"W
RP North: 701,643.285' East: 226,164.761'
End North: 701,658.285' East: 226,164.724'

Perimeter: 323.56' Area: 6,002Sq.Ft.
Error Closure: 0.000 Course: N0° 00' 00"E
Error North : 0.0000 East: 0.0000

Precision 1: 323,560,000.00

Parcel Name: Site 1 - B13 L02
Description: 2
Process segment order counterclockwise: False
Enable mapcheck across chord: False
North:701,603.248' East:226,149.859'

Segment# 1: Line
Course: N89° 51' 33"E Length: 110.00'
North: 701,603.518' East: 226,259.859'

Segment# 2: Line
Course: S0° 08' 27"E Length: 50.00'
North: 701,553.518' East: 226,259.982'

Segment# 3: Line
Course: S89° 51' 33"W Length: 110.00'
North: 701,553.248' East: 226,149.982'

Segment# 4: Line
Course: N0° 08' 27"W Length: 50.00'
North: 701,603.248' East: 226,149.859'

Perimeter: 320.00' Area: 5,500Sq.Ft.
Error Closure: 0.000 Course: N0° 00' 00"E
Error North : 0.0000 East: 0.0000

Precision 1: 320,000,000.00

Parcel Name: Site 1 - B13 L03
Description: 3
Process segment order counterclockwise: False
Enable mapcheck across chord: False

North:701,553.248' East:226,149.982'

Segment# 1: Line

Course: N89° 51' 33"E Length: 110.00'
North: 701,553.518' East: 226,259.982'

Segment# 2: Line

Course: S0° 08' 27"E Length: 50.00'
North: 701,503.519' East: 226,260.105'

Segment# 3: Line

Course: S89° 51' 33"W Length: 110.00'
North: 701,503.248' East: 226,150.105'

Segment# 4: Line

Course: N0° 08' 27"W Length: 50.00'
North: 701,553.248' East: 226,149.982'

Perimeter: 320.00' Area: 5,500Sq.Ft.
Error Closure: 0.000 Course: N0° 00' 00"E
Error North : 0.0000 East: 0.0000

Precision 1: 320,000,000.00

Parcel Name: Site 1 - B13 L04

Description: 4

Process segment order counterclockwise: False

Enable mapcheck across chord: False

North:701,443.231' East:226,143.357'

Segment# 1: Curve

Length: 29.75' Radius: 63.00'
Delta: 27°03'30" Tangent: 15.16'
Chord: 29.48' Course: N13° 23' 18"E
Course In: N63° 04' 57"W Course Out: N89° 51' 33"E
RP North: 701,471.752' East: 226,087.182'
End North: 701,471.907' East: 226,150.182'

Segment# 2: Line

Course: N0° 08' 27"W Length: 31.34'
North: 701,503.247' East: 226,150.105'

Segment# 3: Line

Course: N89° 51' 33"E Length: 110.00'
North: 701,503.517' East: 226,260.105'

Segment# 4: Line

Course: S0° 08' 27"E Length: 60.00'
North: 701,443.517' East: 226,260.252'

Segment# 5: Line
Course: S89° 51' 33"W Length: 116.90'
North: 701,443.230' East: 226,143.353'

Perimeter: 347.99' Area: 6,664Sq.Ft.
Error Closure: 0.005 Course: S70° 54' 39"W
Error North : -0.0015 East: -0.0043

Precision 1: 69,598.00

Parcel Name: Site 1 - B13 L05
Description: 5
Process segment order counterclockwise: False
Enable mapcheck across chord: False
North:701,503.519' East:226,260.105'

Segment# 1: Line
Course: N89° 51' 33"E Length: 110.00'
North: 701,503.789' East: 226,370.104'

Segment# 2: Line
Course: S0° 08' 27"E Length: 60.00'
North: 701,443.789' East: 226,370.252'

Segment# 3: Line
Course: S89° 51' 33"W Length: 110.00'
North: 701,443.519' East: 226,260.252'

Segment# 4: Line
Course: N0° 08' 27"W Length: 60.00'
North: 701,503.519' East: 226,260.105'

Perimeter: 340.00' Area: 6,600Sq.Ft.
Error Closure: 0.000 Course: N0° 00' 00"E
Error North : 0.0000 East: 0.0000

Precision 1: 340,000,000.00

Parcel Name: Site 1 - B13 L06
Description: 6
Process segment order counterclockwise: False
Enable mapcheck across chord: False
North:701,553.519' East:226,259.982'

Segment# 1: Line
Course: N89° 51' 33"E Length: 110.00'
North: 701,553.789' East: 226,369.981'

Segment# 2: Line
Course: S0° 08' 27"E Length: 50.00'

North: 701,503.789' East: 226,370.104'

Segment# 3: Line

Course: S89° 51' 33"W Length: 110.00'
North: 701,503.519' East: 226,260.105'

Segment# 4: Line

Course: N0° 08' 27"W Length: 50.00'
North: 701,553.519' East: 226,259.982'

Perimeter: 320.00' Area: 5,500Sq.Ft.
Error Closure: 0.000 Course: N0° 00' 00"E
Error North : 0.0000 East: 0.0000

Precision 1: 320,000,000.00

Parcel Name: Site 1 - B13 L07

Description: 7

Process segment order counterclockwise: False

Enable mapcheck across chord: False

North:701,603.518' East:226,259.859'

Segment# 1: Line

Course: N89° 51' 33"E Length: 110.00'
North: 701,603.789' East: 226,369.858'

Segment# 2: Line

Course: S0° 08' 27"E Length: 50.00'
North: 701,553.789' East: 226,369.981'

Segment# 3: Line

Course: S89° 51' 33"W Length: 110.00'
North: 701,553.519' East: 226,259.982'

Segment# 4: Line

Course: N0° 08' 27"W Length: 50.00'
North: 701,603.518' East: 226,259.859'

Perimeter: 320.00' Area: 5,500Sq.Ft.
Error Closure: 0.000 Course: N0° 00' 00"E
Error North : 0.0000 East: 0.0000

Precision 1: 320,000,000.00

Parcel Name: Site 1 - B13 L08

Description: 8

Process segment order counterclockwise: False

Enable mapcheck across chord: False

North:701,658.518' East:226,259.723'

Segment# 1: Line
Course: N89° 51' 33"E Length: 95.00'
North: 701,658.752' East: 226,354.723'

Segment# 2: Curve
Length: 23.56' Radius: 15.00'
Delta: 90°00'00" Tangent: 15.00'
Chord: 21.21' Course: S45° 08' 27"E
Course In: S0° 08' 27"E Course Out: N89° 51' 33"E
RP North: 701,643.752' East: 226,354.760'
End North: 701,643.789' East: 226,369.760'

Segment# 3: Line
Course: S0° 08' 27"E Length: 40.00'
North: 701,603.789' East: 226,369.858'

Segment# 4: Line
Course: S89° 51' 33"W Length: 110.00'
North: 701,603.518' East: 226,259.859'

Segment# 5: Line
Course: N0° 08' 27"W Length: 55.00'
North: 701,658.518' East: 226,259.723'

Perimeter: 323.56' Area: 6,002Sq.Ft.
Error Closure: 0.000 Course: N0° 00' 00"E
Error North : 0.0000 East: 0.0000

Precision 1: 323,560,000.00

Parcel Name: Site 1 - B14 L01
Description: 1
Process segment order counterclockwise: False
Enable mapcheck across chord: False
North:701,584.279' East:225,685.412'

Segment# 1: Curve
Length: 32.10' Radius: 362.00'
Delta: 5°04'52" Tangent: 16.06'
Chord: 32.09' Course: N76° 10' 31"W
Course In: N11° 17' 03"E Course Out: S16° 21' 55"W
RP North: 701,939.281' East: 225,756.247'
End North: 701,591.947' East: 225,654.250'

Segment# 2: Line
Course: N16° 21' 55"E Length: 80.00'
North: 701,668.706' East: 225,676.790'

Segment# 3: Curve
Length: 25.01' Radius: 282.00'

Delta: 5°04'52" Tangent: 12.51'
Chord: 25.00' Course: S76° 10' 31"E
Course In: N16° 21' 55"E Course Out: S11° 17' 03"W
RP North: 701,939.281' East: 225,756.247'
End North: 701,662.732' East: 225,701.066'

Segment# 4: Line
Course: S11° 17' 03"W Length: 80.00'
North: 701,584.279' East: 225,685.412'

Perimeter: 217.11' Area: 2,284Sq.Ft.
Error Closure: 0.000 Course: S14° 02' 10"W
Error North : 0.0000 East: 0.0000

Precision 1: 217,110,000.00

Parcel Name: Site 1 - B14 L02
Description: 2
Process segment order counterclockwise: False
Enable mapcheck across chord: False
North:701,579.400' East:225,717.132'

Segment# 1: Curve
Length: 32.10' Radius: 362.00'
Delta: 5°04'52" Tangent: 16.06'
Chord: 32.09' Course: N81° 15' 22"W
Course In: N6° 12' 12"E Course Out: S11° 17' 03"W
RP North: 701,939.281' East: 225,756.248'
End North: 701,584.278' East: 225,685.414'

Segment# 2: Line
Course: N11° 17' 03"E Length: 80.00'
North: 701,662.732' East: 225,701.068'

Segment# 3: Curve
Length: 25.01' Radius: 282.00'
Delta: 5°04'52" Tangent: 12.51'
Chord: 25.00' Course: S81° 15' 22"E
Course In: N11° 17' 03"E Course Out: S6° 12' 12"W
RP North: 701,939.281' East: 225,756.248'
End North: 701,658.932' East: 225,725.776'

Segment# 4: Line
Course: S6° 12' 12"W Length: 80.00'
North: 701,579.400' East: 225,717.132'

Perimeter: 217.11' Area: 2,284Sq.Ft.
Error Closure: 0.000 Course: N90° 00' 00"E
Error North : 0.0000 East: 0.0000

Precision 1: 217,110,000.00

Parcel Name: Site 1 - B14 L03

Description: 3

Process segment order counterclockwise: False

Enable mapcheck across chord: False

North:701,577.350' East:225,749.158'

Segment# 1: Curve

Length: 32.10' Radius: 362.00'

Delta: 5°04'52" Tangent: 16.06'

Chord: 32.09' Course: N86° 20' 14"W

Course In: N1° 07' 20"E Course Out: S6° 12' 12"W

RP North: 701,939.281' East: 225,756.248'

End North: 701,579.400' East: 225,717.131'

Segment# 2: Line

Course: N6° 12' 12"E Length: 80.00'

North: 701,658.932' East: 225,725.776'

Segment# 3: Curve

Length: 25.01' Radius: 282.00'

Delta: 5°04'52" Tangent: 12.51'

Chord: 25.00' Course: S86° 20' 14"E

Course In: N6° 12' 12"E Course Out: S1° 07' 20"W

RP North: 701,939.281' East: 225,756.248'

End North: 701,657.335' East: 225,750.725'

Segment# 4: Line

Course: S1° 07' 20"W Length: 80.00'

North: 701,577.350' East: 225,749.158'

Perimeter: 217.11' Area: 2,284Sq.Ft.

Error Closure: 0.000 Course: N0° 00' 00"E

Error North : 0.0000 East: 0.0000

Precision 1: 217,110,000.00

Parcel Name: Site 1 - B14 L04

Description: 4

Process segment order counterclockwise: False

Enable mapcheck across chord: False

North:701,577.282' East:225,757.138'

Segment# 1: Curve

Length: 7.98' Radius: 362.00'

Delta: 1°15'47" Tangent: 3.99'

Chord: 7.98' Course: N89° 30' 34"W

Course In: N0° 08' 27"W Course Out: S1° 07' 20"W

RP North: 701,939.281' East: 225,756.248'

End North: 701,577.350' East: 225,749.158'

Segment# 2: Line

Course: N1° 07' 20"E Length: 80.00'
North: 701,657.335' East: 225,750.725'

Segment# 3: Curve

Length: 6.22' Radius: 282.00'
Delta: 1°15'47" Tangent: 3.11'
Chord: 6.22' Course: S89° 30' 34"E
Course In: N1° 07' 20"E Course Out: S0° 08' 27"E
RP North: 701,939.281' East: 225,756.248'
End North: 701,657.281' East: 225,756.941'

Segment# 4: Line

Course: N89° 51' 33"E Length: 18.78'
North: 701,657.328' East: 225,775.721'

Segment# 5: Line

Course: S0° 08' 27"E Length: 80.00'
North: 701,577.328' East: 225,775.918'

Segment# 6: Line

Course: S89° 51' 33"W Length: 18.78'
North: 701,577.282' East: 225,757.138'

Perimeter: 211.76' Area: 2,071Sq.Ft.
Error Closure: 0.000 Course: S14° 02' 10"W
Error North : 0.0000 East: 0.0000

Precision 1: 211,760,000.00

Parcel Name: Site 1 - B14 L05

Description: 5

Process segment order counterclockwise: False

Enable mapcheck across chord: False

North:701,577.389' East:225,800.922'

Segment# 1: Line

Course: S89° 51' 33"W Length: 25.00'
North: 701,577.328' East: 225,775.922'

Segment# 2: Line

Course: N0° 08' 27"W Length: 80.00'
North: 701,657.328' East: 225,775.725'

Segment# 3: Line

Course: N89° 51' 33"E Length: 25.00'
North: 701,657.389' East: 225,800.725'

Segment# 4: Line
Course: S0° 08' 27"E Length: 80.00'
North: 701,577.389' East: 225,800.922'

Perimeter: 210.00' Area: 2,000Sq.Ft.
Error Closure: 0.000 Course: N0° 00' 00"E
Error North : 0.0000 East: 0.0000

Precision 1: 210,000,000.00

Parcel Name: Site 1 - B14 L06
Description: 6
Process segment order counterclockwise: False
Enable mapcheck across chord: False
North:701,577.451' East:225,825.922'

Segment# 1: Line
Course: S89° 51' 33"W Length: 25.00'
North: 701,577.389' East: 225,800.922'

Segment# 2: Line
Course: N0° 08' 27"W Length: 80.00'
North: 701,657.389' East: 225,800.725'

Segment# 3: Line
Course: N89° 51' 33"E Length: 25.00'
North: 701,657.451' East: 225,825.725'

Segment# 4: Line
Course: S0° 08' 27"E Length: 80.00'
North: 701,577.451' East: 225,825.922'

Perimeter: 210.00' Area: 2,000Sq.Ft.
Error Closure: 0.000 Course: N0° 00' 00"E
Error North : 0.0000 East: 0.0000

Precision 1: 210,000,000.00

Parcel Name: Site 1 - B14 L07
Description: 7
Process segment order counterclockwise: False
Enable mapcheck across chord: False
North:701,577.512' East:225,850.921'

Segment# 1: Line
Course: S89° 51' 33"W Length: 25.00'
North: 701,577.451' East: 225,825.922'

Segment# 2: Line
Course: N0° 08' 27"W Length: 80.00'

North: 701,657.451' East: 225,825.725'

Segment# 3: Line

Course: N89° 51' 33"E Length: 25.00'
North: 701,657.512' East: 225,850.725'

Segment# 4: Line

Course: S0° 08' 27"E Length: 80.00'
North: 701,577.512' East: 225,850.921'

Perimeter: 210.00' Area: 2,000Sq.Ft.
Error Closure: 0.000 Course: N0° 00' 00"E
Error North : 0.0000 East: 0.0000

Precision 1: 210,000,000.00

Parcel Name: Site 1 - B14 L08

Description: 8

Process segment order counterclockwise: False

Enable mapcheck across chord: False

North:701,577.574' East:225,875.921'

Segment# 1: Line

Course: S89° 51' 33"W Length: 25.00'
North: 701,577.512' East: 225,850.921'

Segment# 2: Line

Course: N0° 08' 27"W Length: 80.00'
North: 701,657.512' East: 225,850.725'

Segment# 3: Line

Course: N89° 51' 33"E Length: 25.00'
North: 701,657.574' East: 225,875.725'

Segment# 4: Line

Course: S0° 08' 27"E Length: 80.00'
North: 701,577.574' East: 225,875.921'

Perimeter: 210.00' Area: 2,000Sq.Ft.
Error Closure: 0.000 Course: N0° 00' 00"E
Error North : 0.0000 East: 0.0000

Precision 1: 210,000,000.00

Parcel Name: Site 1 - B14 L09

Description: 9

Process segment order counterclockwise: False

Enable mapcheck across chord: False

North:701,577.635' East:225,900.921'

Segment# 1: Line
Course: S89° 51' 33"W Length: 25.00'
North: 701,577.574' East: 225,875.921'

Segment# 2: Line
Course: N0° 08' 27"W Length: 80.00'
North: 701,657.574' East: 225,875.725'

Segment# 3: Line
Course: N89° 51' 33"E Length: 25.00'
North: 701,657.635' East: 225,900.725'

Segment# 4: Line
Course: S0° 08' 27"E Length: 80.00'
North: 701,577.635' East: 225,900.921'

Perimeter: 210.00' Area: 2,000Sq.Ft.
Error Closure: 0.000 Course: N0° 00' 00"E
Error North : 0.0000 East: 0.0000

Precision 1: 210,000,000.00

Parcel Name: Site 1 - B14 L10
Description: 10
Process segment order counterclockwise: False
Enable mapcheck across chord: False
North:701,577.697' East:225,925.921'

Segment# 1: Line
Course: S89° 51' 33"W Length: 25.00'
North: 701,577.635' East: 225,900.921'

Segment# 2: Line
Course: N0° 08' 27"W Length: 80.00'
North: 701,657.635' East: 225,900.725'

Segment# 3: Line
Course: N89° 51' 33"E Length: 25.00'
North: 701,657.697' East: 225,925.725'

Segment# 4: Line
Course: S0° 08' 27"E Length: 80.00'
North: 701,577.697' East: 225,925.921'

Perimeter: 210.00' Area: 2,000Sq.Ft.
Error Closure: 0.000 Course: N0° 00' 00"E
Error North : 0.0000 East: 0.0000

Precision 1: 210,000,000.00

Parcel Name: Site 1 - B14 L11
Description: 11
Process segment order counterclockwise: False
Enable mapcheck across chord: False
North:701,577.758' East:225,950.921'

Segment# 1: Line
Course: S89° 51' 33"W Length: 25.00'
North: 701,577.697' East: 225,925.921'

Segment# 2: Line
Course: N0° 08' 27"W Length: 80.00'
North: 701,657.697' East: 225,925.725'

Segment# 3: Line
Course: N89° 51' 33"E Length: 25.00'
North: 701,657.758' East: 225,950.724'

Segment# 4: Line
Course: S0° 08' 27"E Length: 80.00'
North: 701,577.758' East: 225,950.921'

Perimeter: 210.00' Area: 2,000Sq.Ft.
Error Closure: 0.000 Course: N0° 00' 00"E
Error North : 0.0000 East: 0.0000

Precision 1: 210,000,000.00

Parcel Name: Site 1 - B14 L12
Description: 12
Process segment order counterclockwise: False
Enable mapcheck across chord: False
North:701,577.820' East:225,975.921'

Segment# 1: Line
Course: S89° 51' 33"W Length: 25.00'
North: 701,577.758' East: 225,950.921'

Segment# 2: Line
Course: N0° 08' 27"W Length: 80.00'
North: 701,657.758' East: 225,950.724'

Segment# 3: Line
Course: N89° 51' 33"E Length: 25.00'
North: 701,657.820' East: 225,975.724'

Segment# 4: Line
Course: S0° 08' 27"E Length: 80.00'
North: 701,577.820' East: 225,975.921'

Perimeter: 210.00' Area: 2,000Sq.Ft.
Error Closure: 0.000 Course: N0° 00' 00"E
Error North : 0.0000 East: 0.0000

Precision 1: 210,000,000.00

Parcel Name: Site 1 - B14 L13
Description: 13
Process segment order counterclockwise: False
Enable mapcheck across chord: False
North:701,577.881' East:226,000.921'

Segment# 1: Line
Course: S89° 51' 33"W Length: 25.00'
North: 701,577.820' East: 225,975.921'

Segment# 2: Line
Course: N0° 08' 27"W Length: 80.00'
North: 701,657.820' East: 225,975.724'

Segment# 3: Line
Course: N89° 51' 33"E Length: 25.00'
North: 701,657.881' East: 226,000.724'

Segment# 4: Line
Course: S0° 08' 27"E Length: 80.00'
North: 701,577.881' East: 226,000.921'

Perimeter: 210.00' Area: 2,000Sq.Ft.
Error Closure: 0.000 Course: N0° 00' 00"E
Error North : 0.0000 East: 0.0000

Precision 1: 210,000,000.00

Parcel Name: Site 1 - B14 L14
Description: 14
Process segment order counterclockwise: False
Enable mapcheck across chord: False
North:701,577.943' East:226,025.921'

Segment# 1: Line
Course: S89° 51' 33"W Length: 25.00'
North: 701,577.881' East: 226,000.921'

Segment# 2: Line
Course: N0° 08' 27"W Length: 80.00'
North: 701,657.881' East: 226,000.724'

Segment# 3: Line
Course: N89° 51' 33"E Length: 25.00'

North: 701,657.943' East: 226,025.724'

Segment# 4: Line

Course: S0° 08' 27"E Length: 80.00'
North: 701,577.943' East: 226,025.921'

Perimeter: 210.00' Area: 2,000Sq.Ft.
Error Closure: 0.000 Course: N0° 00' 00"E
Error North : 0.0000 East: 0.0000

Precision 1: 210,000,000.00

Parcel Name: Site 1 - B14 L15

Description: 15

Process segment order counterclockwise: False

Enable mapcheck across chord: False

North:701,578.004' East:226,050.921'

Segment# 1: Line

Course: S89° 51' 33"W Length: 25.00'
North: 701,577.943' East: 226,025.921'

Segment# 2: Line

Course: N0° 08' 27"W Length: 80.00'
North: 701,657.943' East: 226,025.724'

Segment# 3: Line

Course: N89° 51' 33"E Length: 25.00'
North: 701,658.004' East: 226,050.724'

Segment# 4: Line

Course: S0° 08' 27"E Length: 80.00'
North: 701,578.004' East: 226,050.921'

Perimeter: 210.00' Area: 2,000Sq.Ft.
Error Closure: 0.000 Course: N0° 00' 00"E
Error North : 0.0000 East: 0.0000

Precision 1: 210,000,000.00

Parcel Name: Site 1 - B14 L16

Description: 16

Process segment order counterclockwise: False

Enable mapcheck across chord: False

North:701,578.090' East:226,085.921'

Segment# 1: Line

Course: S89° 51' 33"W Length: 35.00'
North: 701,578.004' East: 226,050.921'

Segment# 2: Line
Course: N0° 08' 27"W Length: 80.00'
North: 701,658.004' East: 226,050.724'

Segment# 3: Line
Course: N89° 51' 33"E Length: 20.00'
North: 701,658.053' East: 226,070.724'

Segment# 4: Curve
Length: 23.56' Radius: 15.00'
Delta: 90°00'00" Tangent: 15.00'
Chord: 21.21' Course: S45° 08' 27"E
Course In: S0° 08' 27"E Course Out: N89° 51' 33"E
RP North: 701,643.053' East: 226,070.761'
End North: 701,643.090' East: 226,085.761'

Segment# 5: Line
Course: S0° 08' 27"E Length: 65.00'
North: 701,578.090' East: 226,085.921'

Perimeter: 223.56' Area: 2,752Sq.Ft.
Error Closure: 0.000 Course: N0° 00' 00"E
Error North : 0.0000 East: 0.0000

Precision 1: 223,560,000.00

Parcel Name: Site 1 - B14 L17
Description: 17
Process segment order counterclockwise: False
Enable mapcheck across chord: False
North:701,551.923' East:226,017.986'

Segment# 1: Line
Course: S0° 08' 27"E Length: 80.04'
North: 701,471.884' East: 226,018.182'

Segment# 2: Line
Course: S89° 51' 44"W Length: 25.00'
North: 701,471.823' East: 225,993.182'

Segment# 3: Line
Course: N0° 08' 27"W Length: 80.04'
North: 701,551.863' East: 225,992.986'

Segment# 4: Line
Course: N89° 51' 33"E Length: 25.00'
North: 701,551.925' East: 226,017.986'

Perimeter: 210.08' Area: 2,001Sq.Ft.
Error Closure: 0.001 Course: N0° 08' 22"W

Error North : 0.0013 East: 0.0000

Precision 1: 210,080.00

Parcel Name: Site 1 - B14 L18

Description: 18

Process segment order counterclockwise: False

Enable mapcheck across chord: False

North:701,471.763' East:225,968.183'

Segment# 1: Line

Course: N0° 08' 27"W Length: 80.04'

North: 701,551.802' East: 225,967.986'

Segment# 2: Line

Course: N89° 51' 33"E Length: 25.00'

North: 701,551.864' East: 225,992.986'

Segment# 3: Line

Course: S0° 08' 27"E Length: 80.04'

North: 701,471.824' East: 225,993.183'

Segment# 4: Line

Course: S89° 51' 44"W Length: 25.00'

North: 701,471.764' East: 225,968.183'

Perimeter: 210.08' Area: 2,001Sq.Ft.

Error Closure: 0.001 Course: N0° 08' 22"W

Error North : 0.0013 East: 0.0000

Precision 1: 210,080.00

Parcel Name: Site 1 - B14 L19

Description: 19

Process segment order counterclockwise: False

Enable mapcheck across chord: False

North:701,471.702' East:225,943.183'

Segment# 1: Line

Course: N0° 08' 27"W Length: 80.04'

North: 701,551.742' East: 225,942.986'

Segment# 2: Line

Course: N89° 51' 33"E Length: 25.00'

North: 701,551.804' East: 225,967.986'

Segment# 3: Line

Course: S0° 08' 27"E Length: 80.04'

North: 701,471.764' East: 225,968.183'

Segment# 4: Line
Course: S89° 51' 44"W Length: 25.00'
North: 701,471.704' East: 225,943.183'

Perimeter: 210.07' Area: 2,001Sq.Ft.
Error Closure: 0.001 Course: N0° 08' 22"W
Error North : 0.0013 East: 0.0000

Precision 1: 210,080.00

Parcel Name: Site 1 - B14 L20
Description: 20
Process segment order counterclockwise: False
Enable mapcheck across chord: False
North:701,471.642' East:225,918.183'

Segment# 1: Line
Course: N0° 08' 27"W Length: 80.04'
North: 701,551.682' East: 225,917.986'

Segment# 2: Line
Course: N89° 51' 33"E Length: 25.00'
North: 701,551.744' East: 225,942.986'

Segment# 3: Line
Course: S0° 08' 27"E Length: 80.04'
North: 701,471.704' East: 225,943.183'

Segment# 4: Line
Course: S89° 51' 44"W Length: 25.00'
North: 701,471.644' East: 225,918.183'

Perimeter: 210.07' Area: 2,001Sq.Ft.
Error Closure: 0.001 Course: N0° 08' 22"W
Error North : 0.0013 East: 0.0000

Precision 1: 210,080.00

Parcel Name: Site 1 - B14 L21
Description: 21
Process segment order counterclockwise: False
Enable mapcheck across chord: False
North:701,471.582' East:225,893.183'

Segment# 1: Line
Course: N0° 08' 27"W Length: 80.03'
North: 701,551.612' East: 225,892.986'

Segment# 2: Line
Course: N89° 51' 33"E Length: 25.00'

North: 701,551.673' East: 225,917.986'

Segment# 3: Line

Course: S0° 08' 27"E Length: 80.04'
North: 701,471.634' East: 225,918.183'

Segment# 4: Line

Course: S89° 51' 44"W Length: 25.00'
North: 701,471.573' East: 225,893.183'

Perimeter: 210.07' Area: 2,001Sq.Ft.
Error Closure: 0.009 Course: S0° 08' 28"E
Error North : -0.0087 East: 0.0000

Precision 1: 23,341.11

Parcel Name: Site 1 - B14 L22

Description: 22

Process segment order counterclockwise: False

Enable mapcheck across chord: False

North:701,471.522' East:225,868.183'

Segment# 1: Line

Course: N0° 08' 27"W Length: 80.03'
North: 701,551.552' East: 225,867.986'

Segment# 2: Line

Course: N89° 51' 33"E Length: 25.00'
North: 701,551.613' East: 225,892.986'

Segment# 3: Line

Course: S0° 08' 27"E Length: 80.03'
North: 701,471.583' East: 225,893.183'

Segment# 4: Line

Course: S89° 51' 44"W Length: 25.00'
North: 701,471.523' East: 225,868.183'

Perimeter: 210.07' Area: 2,001Sq.Ft.
Error Closure: 0.001 Course: N0° 08' 22"W
Error North : 0.0013 East: 0.0000

Precision 1: 210,060.00

Parcel Name: Site 1 - B14 L23

Description: 23

Process segment order counterclockwise: False

Enable mapcheck across chord: False

North:701,471.462' East:225,843.183'

Segment# 1: Line
Course: N0° 08' 27"W Length: 80.03'
North: 701,551.492' East: 225,842.986'

Segment# 2: Line
Course: N89° 51' 33"E Length: 25.00'
North: 701,551.553' East: 225,867.986'

Segment# 3: Line
Course: S0° 08' 27"E Length: 80.03'
North: 701,471.523' East: 225,868.183'

Segment# 4: Line
Course: S89° 51' 44"W Length: 25.00'
North: 701,471.463' East: 225,843.183'

Perimeter: 210.06' Area: 2,001Sq.Ft.
Error Closure: 0.001 Course: N0° 08' 22"W
Error North : 0.0013 East: 0.0000

Precision 1: 210,060.00

Parcel Name: Site 1 - B14 L24
Description: 24
Process segment order counterclockwise: False
Enable mapcheck across chord: False
North:701,471.402' East:225,818.183'

Segment# 1: Line
Course: N0° 08' 27"W Length: 80.03'
North: 701,551.431' East: 225,817.986'

Segment# 2: Line
Course: N89° 51' 33"E Length: 25.00'
North: 701,551.493' East: 225,842.986'

Segment# 3: Line
Course: S0° 08' 27"E Length: 80.03'
North: 701,471.463' East: 225,843.183'

Segment# 4: Line
Course: S89° 51' 44"W Length: 25.00'
North: 701,471.403' East: 225,818.183'

Perimeter: 210.06' Area: 2,001Sq.Ft.
Error Closure: 0.001 Course: N0° 08' 22"W
Error North : 0.0013 East: 0.0000

Precision 1: 210,060.00

Parcel Name: Site 1 - B14 L25
Description: 25
Process segment order counterclockwise: False
Enable mapcheck across chord: False
North:701,471.341' East:225,793.183'

Segment# 1: Line
Course: N0° 08' 27"W Length: 80.03'
North: 701,551.371' East: 225,792.987'

Segment# 2: Line
Course: N89° 51' 33"E Length: 25.00'
North: 701,551.433' East: 225,817.986'

Segment# 3: Line
Course: S0° 08' 27"E Length: 80.03'
North: 701,471.403' East: 225,818.183'

Segment# 4: Line
Course: S89° 51' 44"W Length: 25.00'
North: 701,471.343' East: 225,793.183'

Perimeter: 210.06' Area: 2,001Sq.Ft.
Error Closure: 0.001 Course: N0° 08' 22"W
Error North : 0.0013 East: 0.0000

Precision 1: 210,060.00

Parcel Name: Site 1 - B14 L26
Description: 26
Process segment order counterclockwise: False
Enable mapcheck across chord: False
North:701,471.281' East:225,768.183'

Segment# 1: Line
Course: N0° 08' 27"W Length: 80.03'
North: 701,551.311' East: 225,767.987'

Segment# 2: Line
Course: N89° 51' 33"E Length: 25.00'
North: 701,551.373' East: 225,792.987'

Segment# 3: Line
Course: S0° 08' 27"E Length: 80.03'
North: 701,471.343' East: 225,793.183'

Segment# 4: Line
Course: S89° 51' 44"W Length: 25.00'
North: 701,471.283' East: 225,768.183'

Perimeter: 210.06' Area: 2,001Sq.Ft.
Error Closure: 0.001 Course: N0° 08' 22"W
Error North : 0.0013 East: 0.0000

Precision 1: 210,060.00

Parcel Name: Site 1 - B14 L27
Description: 27
Process segment order counterclockwise: False
Enable mapcheck across chord: False
North:701,471.221' East:225,743.183'

Segment# 1: Line
Course: N0° 08' 27"W Length: 80.29'
North: 701,551.511' East: 225,742.986'

Segment# 2: Curve
Length: 14.22' Radius: 388.00'
Delta: 2°05'59" Tangent: 7.11'
Chord: 14.22' Course: S89° 05' 28"E
Course In: N1° 57' 31"E Course Out: S0° 08' 27"E
RP North: 701,939.284' East: 225,756.247'
End North: 701,551.285' East: 225,757.201'

Segment# 3: Line
Course: N89° 51' 33"E Length: 10.78'
North: 701,551.312' East: 225,767.981'

Segment# 4: Line
Course: S0° 08' 27"E Length: 80.03'
North: 701,471.282' East: 225,768.177'

Segment# 5: Line
Course: S89° 51' 44"W Length: 25.00'
North: 701,471.222' East: 225,743.177'

Perimeter: 210.32' Area: 2,002Sq.Ft.
Error Closure: 0.006 Course: N81° 43' 27"W
Error North : 0.0009 East: -0.0060

Precision 1: 35,053.33

Parcel Name: Site 1 - B14 L28
Description: 28
Process segment order counterclockwise: False
Enable mapcheck across chord: False
North:701,551.507' East:225,742.986'

Segment# 1: Line
Course: S0° 08' 27"E Length: 80.29'

North: 701,471.218' East: 225,743.183'

Segment# 2: Line

Course: S89° 51' 44"W Length: 25.00'
North: 701,471.157' East: 225,718.183'

Segment# 3: Line

Course: N0° 08' 27"W Length: 82.01'
North: 701,553.167' East: 225,717.982'

Segment# 4: Curve

Length: 25.06' Radius: 388.00'
Delta: 3°42'04" Tangent: 12.54'
Chord: 25.06' Course: S86° 11' 26"E
Course In: N5° 39' 36"E Course Out: S1° 57' 31"W
RP North: 701,939.276' East: 225,756.248'
End North: 701,551.502' East: 225,742.987'

Perimeter: 212.36' Area: 2,025Sq.Ft.
Error Closure: 0.005 Course: S16° 10' 05"E
Error North : -0.0051 East: 0.0015

Precision 1: 42,472.00

RIGHT OF WAY

Date: 9/25/2024 4:20:02 PM
Parcel Name: Site 1 - PUBLIC ROW
Description: PUBLIC ROW
Process segment order counterclockwise: False
Enable mapcheck across chord: False
North:703,071.892' East:226,542.248'

Segment# 1: Curve

Length: 56.33' Radius: 218.00'
Delta: 14°48'13" Tangent: 28.32'
Chord: 56.17' Course: N84° 30' 29"W
Course In: S12° 53' 38"W Course Out: N1° 54' 35"W
RP North: 702,859.389' East: 226,493.602'
End North: 703,077.268' East: 226,486.337'

Segment# 2: Curve

Length: 15.71' Radius: 218.00'
Delta: 4°07'44" Tangent: 7.86'
Chord: 15.71' Course: S86° 01' 33"W
Course In: S1° 54' 35"E Course Out: N6° 02' 19"W
RP North: 702,859.389' East: 226,493.602'
End North: 703,076.180' East: 226,470.668'

Segment# 3: Line

Course: S83° 57' 41"W Length: 44.30'
North: 703,071.519' East: 226,426.614'

Segment# 4: Line

Course: S83° 57' 41"W Length: 21.04'
North: 703,069.306' East: 226,405.691'

Segment# 5: Curve

Length: 56.01' Radius: 218.00'
Delta: 14°43'15" Tangent: 28.16'
Chord: 55.86' Course: S76° 36' 04"W
Course In: S6° 02' 19"E Course Out: N20° 45' 34"W
RP North: 702,852.516' East: 226,428.624'
End North: 703,056.362' East: 226,351.355'

Segment# 6: Curve

Length: 20.13' Radius: 218.00'
Delta: 5°17'26" Tangent: 10.07'
Chord: 20.12' Course: S66° 35' 43"W
Course In: S20° 45' 34"E Course Out: N26° 03' 00"W
RP North: 702,852.516' East: 226,428.624'
End North: 703,048.369' East: 226,332.888'

Segment# 7: Line

Course: S63° 57' 00"W Length: 40.94'
North: 703,030.390' East: 226,296.107'

Segment# 8: Line

Course: S63° 57' 00"W Length: 49.58'
North: 703,008.617' East: 226,251.564'

Segment# 9: Curve

Length: 23.56' Radius: 15.00'
Delta: 90°00'00" Tangent: 15.00'
Chord: 21.21' Course: S18° 57' 00"W
Course In: S26° 03' 00"E Course Out: S63° 57' 00"W
RP North: 702,995.141' East: 226,258.151'
End North: 702,988.553' East: 226,244.675'

Segment# 10: Line

Course: S26° 03' 00"E Length: 95.00'
North: 702,903.204' East: 226,286.395'

Segment# 11: Line

Course: S26° 03' 00"E Length: 60.00'
North: 702,849.300' East: 226,312.744'

Segment# 12: Line

Course: S26° 03' 00"E Length: 50.00'
North: 702,804.379' East: 226,334.702'

Segment# 13: Line
Course: S26° 03' 00"E Length: 50.00'
North: 702,759.459' East: 226,356.660'

Segment# 14: Line
Course: S26° 03' 00"E Length: 59.30'
North: 702,706.183' East: 226,382.702'

Segment# 15: Curve
Length: 0.68' Radius: 482.00'
Delta: 0°04'49" Tangent: 0.34'
Chord: 0.68' Course: S26° 00' 35"E
Course In: S63° 57' 00"W Course Out: N64° 01' 49"E
RP North: 702,494.510' East: 225,949.668'
End North: 702,705.576' East: 226,382.998'

Segment# 16: Curve
Length: 48.03' Radius: 482.00'
Delta: 5°42'33" Tangent: 24.03'
Chord: 48.01' Course: S23° 06' 54"E
Course In: S64° 01' 49"W Course Out: N69° 44' 22"E
RP North: 702,494.510' East: 225,949.668'
End North: 702,661.422' East: 226,401.845'

Segment# 17: Curve
Length: 48.03' Radius: 482.00'
Delta: 5°42'33" Tangent: 24.03'
Chord: 48.01' Course: S17° 24' 22"E
Course In: S69° 44' 22"W Course Out: N75° 26' 55"E
RP North: 702,494.510' East: 225,949.668'
End North: 702,615.612' East: 226,416.206'

Segment# 18: Curve
Length: 48.03' Radius: 482.00'
Delta: 5°42'33" Tangent: 24.03'
Chord: 48.01' Course: S11° 41' 49"E
Course In: S75° 26' 55"W Course Out: N81° 09' 28"E
RP North: 702,494.510' East: 225,949.668'
End North: 702,568.600' East: 226,425.939'

Segment# 19: Curve
Length: 48.03' Radius: 482.00'
Delta: 5°42'33" Tangent: 24.03'
Chord: 48.01' Course: S5° 59' 16"E
Course In: S81° 09' 28"W Course Out: N86° 52' 00"E
RP North: 702,494.510' East: 225,949.668'
End North: 702,520.856' East: 226,430.947'

Segment# 20: Curve

Length: 25.17' Radius: 482.00'
Delta: 2°59'32" Tangent: 12.59'
Chord: 25.17' Course: S1° 38' 13"E
Course In: S86° 52' 00"W Course Out: N89° 51' 33"E
RP North: 702,494.510' East: 225,949.668'
End North: 702,495.695' East: 226,431.666'

Segment# 21: Line
Course: S0° 08' 27"E Length: 23.79'
North: 702,471.905' East: 226,431.725'

Segment# 22: Line
Course: S0° 08' 27"E Length: 50.00'
North: 702,421.905' East: 226,431.848'

Segment# 23: Line
Course: S0° 08' 27"E Length: 115.97'
North: 702,305.935' East: 226,432.133'

Segment# 24: Curve
Length: 23.56' Radius: 15.00'
Delta: 90°00'00" Tangent: 15.00'
Chord: 21.21' Course: S45° 08' 27"E
Course In: N89° 51' 33"E Course Out: S0° 08' 27"E
RP North: 702,305.972' East: 226,447.133'
End North: 702,290.972' East: 226,447.169'

Segment# 25: Line
Course: N89° 51' 33"E Length: 97.00'
North: 702,291.211' East: 226,544.169'

Segment# 26: Line
Course: S0° 08' 27"E Length: 64.00'
North: 702,227.211' East: 226,544.326'

Segment# 27: Line
Course: S89° 51' 33"W Length: 97.00'
North: 702,226.972' East: 226,447.327'

Segment# 28: Curve
Length: 23.56' Radius: 15.00'
Delta: 90°00'00" Tangent: 15.00'
Chord: 21.21' Course: S44° 51' 33"W
Course In: S0° 08' 27"E Course Out: S89° 51' 33"W
RP North: 702,211.972' East: 226,447.364'
End North: 702,211.936' East: 226,432.364'

Segment# 29: Line
Course: S0° 08' 27"E Length: 50.00'
North: 702,161.936' East: 226,432.487'

Segment# 30: Line
Course: S0° 08' 27"E Length: 50.00'
North: 702,111.936' East: 226,432.609'

Segment# 31: Line
Course: S0° 08' 27"E Length: 60.00'
North: 702,051.936' East: 226,432.757'

Segment# 32: Line
Course: S0° 08' 27"E Length: 50.00'
North: 702,001.936' East: 226,432.880'

Segment# 33: Line
Course: S0° 08' 27"E Length: 60.00'
North: 701,941.936' East: 226,433.027'

Segment# 34: Line
Course: S0° 08' 27"E Length: 50.00'
North: 701,891.937' East: 226,433.150'

Segment# 35: Line
Course: S0° 08' 27"E Length: 60.00'
North: 701,831.937' East: 226,433.298'

Segment# 36: Line
Course: S0° 08' 27"E Length: 50.00'
North: 701,781.937' East: 226,433.421'

Segment# 37: Line
Course: S0° 08' 27"E Length: 60.00'
North: 701,721.937' East: 226,433.568'

Segment# 38: Line
Course: S0° 08' 27"E Length: 33.00'
North: 701,688.937' East: 226,433.649'

Segment# 39: Line
Course: S0° 08' 27"E Length: 60.00'
North: 701,628.937' East: 226,433.797'

Segment# 40: Line
Course: S0° 08' 27"E Length: 50.00'
North: 701,578.938' East: 226,433.920'

Segment# 41: Line
Course: S0° 08' 27"E Length: 50.00'
North: 701,528.938' East: 226,434.043'

Segment# 42: Line

Course: S0° 08' 27"E Length: 50.00'
North: 701,478.938' East: 226,434.165'

Segment# 43: Line
Course: S0° 08' 27"E Length: 210.78'
North: 701,268.158' East: 226,434.684'

Segment# 44: Curve
Length: 39.37' Radius: 25.00'
Delta: 90°13'36" Tangent: 25.10'
Chord: 35.43' Course: S45° 15' 16"E
Course In: N89° 51' 33"E Course Out: S0° 22' 04"E
RP North: 701,268.220' East: 226,459.683'
End North: 701,243.220' East: 226,459.844'

Segment# 45: Line
Course: S89° 37' 56"W Length: 114.00'
North: 701,242.489' East: 226,345.846'

Segment# 46: Curve
Length: 39.17' Radius: 25.00'
Delta: 89°46'23" Tangent: 24.90'
Chord: 35.29' Course: N44° 44' 44"E
Course In: N0° 22' 04"W Course Out: N89° 51' 33"E
RP North: 701,267.488' East: 226,345.686'
End North: 701,267.550' East: 226,370.686'

Segment# 47: Line
Course: N0° 08' 27"W Length: 176.23'
North: 701,443.779' East: 226,370.253'

Segment# 48: Line
Course: N0° 08' 27"W Length: 60.00'
North: 701,503.779' East: 226,370.105'

Segment# 49: Line
Course: N0° 08' 27"W Length: 50.00'
North: 701,553.779' East: 226,369.982'

Segment# 50: Line
Course: N0° 08' 27"W Length: 50.00'
North: 701,603.779' East: 226,369.859'

Segment# 51: Line
Course: N0° 08' 27"W Length: 40.00'
North: 701,643.778' East: 226,369.761'

Segment# 52: Curve
Length: 23.56' Radius: 15.00'
Delta: 90°00'00" Tangent: 15.00'

Chord: 21.21' Course: N45° 08' 27"W
Course In: S89° 51' 33"W Course Out: N0° 08' 27"W
RP North: 701,643.742' East: 226,354.761'
End North: 701,658.742' East: 226,354.724'

Segment# 53: Line
Course: S89° 51' 33"W Length: 95.00'
North: 701,658.508' East: 226,259.724'

Segment# 54: Line
Course: S89° 51' 33"W Length: 95.00'
North: 701,658.275' East: 226,164.725'

Segment# 55: Curve
Length: 23.56' Radius: 15.00'
Delta: 90°00'00" Tangent: 15.00'
Chord: 21.21' Course: S44° 51' 33"W
Course In: S0° 08' 27"E Course Out: S89° 51' 33"W
RP North: 701,643.275' East: 226,164.762'
End North: 701,643.238' East: 226,149.762'

Segment# 56: Line
Course: S0° 08' 27"E Length: 40.00'
North: 701,603.238' East: 226,149.860'

Segment# 57: Line
Course: S0° 08' 27"E Length: 50.00'
North: 701,553.238' East: 226,149.983'

Segment# 58: Line
Course: S0° 08' 27"E Length: 50.00'
North: 701,503.238' East: 226,150.106'

Segment# 59: Line
Course: S0° 08' 27"E Length: 31.34'
North: 701,471.898' East: 226,150.183'

Segment# 60: Curve
Length: 29.75' Radius: 63.00'
Delta: 27°03'30" Tangent: 15.16'
Chord: 29.48' Course: S13° 23' 18"W
Course In: S89° 51' 33"W Course Out: S63° 04' 57"E
RP North: 701,471.743' East: 226,087.183'
End North: 701,443.223' East: 226,143.357'

Segment# 61: Curve
Length: 168.47' Radius: 63.00'
Delta: 153°12'53" Tangent: 264.60'
Chord: 122.57' Course: N76° 28' 30"W
Course In: N63° 04' 57"W Course Out: N89° 52' 04"W

RP North: 701,471.743' East: 226,087.183'
End North: 701,471.889' East: 226,024.183'

Segment# 62: Curve

Length: 85.64' Radius: 63.00'
Delta: 77°53'23" Tangent: 50.92'
Chord: 79.20' Course: N39° 04' 38"E
Course In: S89° 52' 04"E Course Out: N11° 58' 41"W
RP North: 701,471.743' East: 226,087.183'
End North: 701,533.372' East: 226,074.108'

Segment# 63: Curve

Length: 20.46' Radius: 15.00'
Delta: 78°09'47" Tangent: 12.18'
Chord: 18.91' Course: N38° 56' 26"E
Course In: N11° 58' 41"W Course Out: N89° 51' 33"E
RP North: 701,548.045' East: 226,070.995'
End North: 701,548.082' East: 226,085.995'

Segment# 64: Line

Course: N0° 08' 27"W Length: 4.00'
North: 701,552.082' East: 226,085.985'

Segment# 65: Line

Course: N0° 08' 27"W Length: 26.00'
North: 701,578.082' East: 226,085.921'

Segment# 66: Line

Course: N0° 08' 27"W Length: 65.00'
North: 701,643.082' East: 226,085.761'

Segment# 67: Curve

Length: 23.56' Radius: 15.00'
Delta: 90°00'00" Tangent: 15.00'
Chord: 21.21' Course: N45° 08' 27"W
Course In: S89° 51' 33"W Course Out: N0° 08' 27"W
RP North: 701,643.045' East: 226,070.762'
End North: 701,658.045' East: 226,070.725'

Segment# 68: Line

Course: S89° 51' 33"W Length: 20.00'
North: 701,657.996' East: 226,050.725'

Segment# 69: Line

Course: S89° 51' 33"W Length: 25.00'
North: 701,657.934' East: 226,025.725'

Segment# 70: Line

Course: S89° 51' 33"W Length: 25.00'
North: 701,657.873' East: 226,000.725'

Segment# 71: Line
 Course: S89° 51' 33"W Length: 25.00'
 North: 701,657.811' East: 225,975.725'

Segment# 72: Line
 Course: S89° 51' 33"W Length: 25.00'
 North: 701,657.750' East: 225,950.725'

Segment# 73: Line
 Course: S89° 51' 33"W Length: 25.00'
 North: 701,657.688' East: 225,925.725'

Segment# 74: Line
 Course: S89° 51' 33"W Length: 25.00'
 North: 701,657.627' East: 225,900.725'

Segment# 75: Line
 Course: S89° 51' 33"W Length: 25.00'
 North: 701,657.565' East: 225,875.725'

Segment# 76: Line
 Course: S89° 51' 33"W Length: 25.00'
 North: 701,657.504' East: 225,850.725'

Segment# 77: Line
 Course: S89° 51' 33"W Length: 25.00'
 North: 701,657.443' East: 225,825.725'

Segment# 78: Line
 Course: S89° 51' 33"W Length: 25.00'
 North: 701,657.381' East: 225,800.725'

Segment# 79: Line
 Course: S89° 51' 33"W Length: 25.00'
 North: 701,657.320' East: 225,775.726'

Segment# 80: Line
 Course: S89° 51' 33"W Length: 18.78'
 North: 701,657.273' East: 225,756.946'

Segment# 81: Curve
 Length: 6.22' Radius: 282.00'
 Delta: 1°15'47" Tangent: 3.11'
 Chord: 6.22' Course: N89° 30' 34"W
 Course In: N0° 08' 27"W Course Out: S1° 07' 20"W
 RP North: 701,939.273' East: 225,756.252'
 End North: 701,657.327' East: 225,750.729'

Segment# 82: Curve

Length: 25.01' Radius: 282.00'
Delta: 5°04'52" Tangent: 12.51'
Chord: 25.00' Course: N86° 20' 14"W
Course In: N1° 07' 20"E Course Out: S6° 12' 12"W
RP North: 701,939.273' East: 225,756.252'
End North: 701,658.924' East: 225,725.780'

Segment# 83: Curve
Length: 25.01' Radius: 282.00'
Delta: 5°04'52" Tangent: 12.51'
Chord: 25.00' Course: N81° 15' 22"W
Course In: N6° 12' 12"E Course Out: S11° 17' 03"W
RP North: 701,939.273' East: 225,756.252'
End North: 701,662.724' East: 225,701.072'

Segment# 84: Curve
Length: 25.01' Radius: 282.00'
Delta: 5°04'52" Tangent: 12.51'
Chord: 25.00' Course: N76° 10' 31"W
Course In: N11° 17' 03"E Course Out: S16° 21' 55"W
RP North: 701,939.273' East: 225,756.252'
End North: 701,668.698' East: 225,676.796'

Segment# 85: Curve
Length: 22.66' Radius: 282.00'
Delta: 4°36'13" Tangent: 11.34'
Chord: 22.65' Course: N71° 19' 58"W
Course In: N16° 21' 55"E Course Out: S20° 58' 08"W
RP North: 701,939.273' East: 225,756.252'
End North: 701,675.948' East: 225,655.336'

Segment# 86: Curve
Length: 26.01' Radius: 282.00'
Delta: 5°17'04" Tangent: 13.01'
Chord: 26.00' Course: N66° 23' 20"W
Course In: N20° 58' 08"E Course Out: S26° 15' 12"W
RP North: 701,939.273' East: 225,756.252'
End North: 701,686.362' East: 225,631.512'

Segment# 87: Curve
Length: 177.15' Radius: 282.00'
Delta: 35°59'36" Tangent: 91.61'
Chord: 174.25' Course: N45° 45' 00"W
Course In: N26° 15' 12"E Course Out: S62° 14' 48"W
RP North: 701,939.273' East: 225,756.252'
End North: 701,807.955' East: 225,506.694'

Segment# 88: Curve
Length: 26.04' Radius: 282.00'
Delta: 5°17'29" Tangent: 13.03'

Chord: 26.03' Course: N25° 06' 27"W
Course In: N62° 14' 48"E Course Out: S67° 32' 17"W
RP North: 701,939.273' East: 225,756.252'
End North: 701,831.529' East: 225,495.647'

Segment# 89: Curve
Length: 1.36' Radius: 282.00'
Delta: 0°16'34" Tangent: 0.68'
Chord: 1.36' Course: N22° 19' 26"W
Course In: N67° 32' 17"E Course Out: S67° 48' 51"W
RP North: 701,939.273' East: 225,756.252'
End North: 701,832.786' East: 225,495.131'

Segment# 90: Line
Course: N22° 11' 09"W Length: 33.64'
North: 701,863.936' East: 225,482.428'

Segment# 91: Line
Course: N22° 11' 09"W Length: 25.00'
North: 701,887.085' East: 225,472.987'

Segment# 92: Line
Course: N22° 11' 09"W Length: 25.00'
North: 701,910.234' East: 225,463.547'

Segment# 93: Line
Course: N22° 11' 09"W Length: 25.00'
North: 701,933.383' East: 225,454.107'

Segment# 94: Line
Course: N22° 11' 09"W Length: 25.00'
North: 701,956.532' East: 225,444.667'

Segment# 95: Line
Course: N22° 11' 09"W Length: 35.00'
North: 701,988.941' East: 225,431.450'

Segment# 96: Line
Course: N22° 11' 09"W Length: 26.00'
North: 702,013.016' East: 225,421.632'

Segment# 97: Line
Course: N22° 11' 09"W Length: 65.00'
North: 702,073.203' East: 225,397.087'

Segment# 98: Line
Course: N67° 48' 51"E Length: 64.00'
North: 702,097.371' East: 225,456.349'

Segment# 99: Line

Course: S22° 11' 09"E Length: 84.50'
North: 702,019.127' East: 225,488.257'

Segment# 100: Line
Course: S22° 11' 09"E Length: 95.00'
North: 701,931.160' East: 225,524.130'

Segment# 101: Curve
Length: 23.56' Radius: 15.00'
Delta: 90°00'00" Tangent: 15.00'
Chord: 21.21' Course: S67° 11' 09"E
Course In: N67° 48' 51"E Course Out: S22° 11' 09"E
RP North: 701,936.824' East: 225,538.020'
End North: 701,922.935' East: 225,543.684'

Segment# 102: Line
Course: N67° 48' 51"E Length: 50.00'
North: 701,941.815' East: 225,589.982'

Segment# 103: Line
Course: N67° 48' 51"E Length: 50.00'
North: 701,960.696' East: 225,636.281'

Segment# 104: Line
Course: N67° 48' 51"E Length: 24.09'
North: 701,969.793' East: 225,658.587'

Segment# 105: Curve
Length: 24.89' Radius: 482.00'
Delta: 2°57'29" Tangent: 12.45'
Chord: 24.88' Course: N69° 17' 36"E
Course In: S22° 11' 09"E Course Out: N19° 13' 40"W
RP North: 701,523.478' East: 225,840.596'
End North: 701,978.590' East: 225,681.862'

Segment# 106: Curve
Length: 48.03' Radius: 482.00'
Delta: 5°42'33" Tangent: 24.03'
Chord: 48.01' Course: N73° 37' 37"E
Course In: S19° 13' 40"E Course Out: N13° 31' 07"W
RP North: 701,523.478' East: 225,840.596'
End North: 701,992.124' East: 225,727.923'

Segment# 107: Curve
Length: 48.03' Radius: 482.00'
Delta: 5°42'33" Tangent: 24.03'
Chord: 48.01' Course: N79° 20' 10"E
Course In: S13° 31' 07"E Course Out: N7° 48' 34"W
RP North: 701,523.478' East: 225,840.596'
End North: 702,001.008' East: 225,775.102'

Segment# 108: Curve
Length: 48.03' Radius: 482.00'
Delta: 5°42'33" Tangent: 24.03'
Chord: 48.01' Course: N85° 02' 42"E
Course In: S7° 48' 34"E Course Out: N2° 06' 01"W
RP North: 701,523.478' East: 225,840.596'
End North: 702,005.154' East: 225,822.931'

Segment# 109: Curve
Length: 16.48' Radius: 482.00'
Delta: 1°57'34" Tangent: 8.24'
Chord: 16.48' Course: N88° 52' 46"E
Course In: S2° 06' 01"E Course Out: N0° 08' 27"W
RP North: 701,523.478' East: 225,840.596'
End North: 702,005.476' East: 225,839.411'

Segment# 110: Line
Course: N89° 51' 33"E Length: 35.46'
North: 702,005.564' East: 225,874.871'

Segment# 111: Line
Course: N89° 51' 33"E Length: 50.00'
North: 702,005.687' East: 225,924.871'

Segment# 112: Line
Course: N89° 51' 33"E Length: 50.00'
North: 702,005.809' East: 225,974.871'

Segment# 113: Line
Course: N89° 51' 33"E Length: 50.00'
North: 702,005.932' East: 226,024.871'

Segment# 114: Line
Course: N89° 51' 33"E Length: 45.00'
North: 702,006.043' East: 226,069.870'

Segment# 115: Curve
Length: 23.56' Radius: 15.00'
Delta: 90°00'00" Tangent: 15.00'
Chord: 21.21' Course: N44° 51' 33"E
Course In: N0° 08' 27"W Course Out: N89° 51' 33"E
RP North: 702,021.043' East: 226,069.834'
End North: 702,021.080' East: 226,084.834'

Segment# 116: Line
Course: N0° 08' 27"W Length: 95.00'
North: 702,116.079' East: 226,084.600'

Segment# 117: Line

Course: N0° 08' 27"W Length: 95.00'
North: 702,211.079' East: 226,084.367'

Segment# 118: Curve
Length: 23.56' Radius: 15.00'
Delta: 90°00'00" Tangent: 15.00'
Chord: 21.21' Course: N45° 08' 27"W
Course In: S89° 51' 33"W Course Out: N0° 08' 27"W
RP North: 702,211.042' East: 226,069.367'
End North: 702,226.042' East: 226,069.330'

Segment# 119: Line
Course: S89° 51' 33"W Length: 45.00'
North: 702,225.932' East: 226,024.330'

Segment# 120: Line
Course: S89° 51' 33"W Length: 50.00'
North: 702,225.809' East: 225,974.330'

Segment# 121: Line
Course: S89° 51' 33"W Length: 50.00'
North: 702,225.686' East: 225,924.330'

Segment# 122: Line
Course: S89° 51' 33"W Length: 61.26'
North: 702,225.535' East: 225,863.070'

Segment# 123: Line
Course: S89° 51' 33"W Length: 30.83'
North: 702,225.460' East: 225,832.240'

Segment# 124: Curve
Length: 34.32' Radius: 668.00'
Delta: 2°56'36" Tangent: 17.16'
Chord: 34.31' Course: S88° 23' 15"W
Course In: S0° 08' 27"E Course Out: N3° 05' 03"W
RP North: 701,557.462' East: 225,833.882'
End North: 702,224.494' East: 225,797.942'

Segment# 125: Curve
Length: 70.60' Radius: 668.00'
Delta: 6°03'19" Tangent: 35.33'
Chord: 70.56' Course: S83° 53' 17"W
Course In: S3° 05' 03"E Course Out: N9° 08' 22"W
RP North: 701,557.462' East: 225,833.882'
End North: 702,216.981' East: 225,727.779'

Segment# 126: Curve
Length: 70.60' Radius: 668.00'
Delta: 6°03'19" Tangent: 35.33'

Chord: 70.56' Course: S77° 49' 59"W
Course In: S9° 08' 22"E Course Out: N15° 11' 41"W
RP North: 701,557.462' East: 225,833.882'
End North: 702,202.109' East: 225,658.799'

Segment# 127: Curve
Length: 58.82' Radius: 668.00'
Delta: 5°02'43" Tangent: 29.43'
Chord: 58.80' Course: S72° 16' 58"W
Course In: S15° 11' 41"E Course Out: N20° 14' 24"W
RP North: 701,557.462' East: 225,833.882'
End North: 702,184.214' East: 225,602.786'

Segment# 128: Curve
Length: 22.69' Radius: 668.00'
Delta: 1°56'45" Tangent: 11.34'
Chord: 22.69' Course: S68° 47' 14"W
Course In: S20° 14' 24"E Course Out: N22° 11' 09"W
RP North: 701,557.462' East: 225,833.882'
End North: 702,176.005' East: 225,581.638'

Segment# 129: Line
Course: S67° 48' 51"W Length: 30.71'
North: 702,164.409' East: 225,553.201'

Segment# 130: Line
Course: S67° 48' 51"W Length: 50.00'
North: 702,145.528' East: 225,506.903'

Segment# 131: Line
Course: S67° 48' 51"W Length: 50.00'
North: 702,126.648' East: 225,460.605'

Segment# 132: Line
Course: N22° 11' 09"W Length: 64.00'
North: 702,185.910' East: 225,436.438'

Segment# 133: Line
Course: N67° 48' 51"E Length: 130.71'
North: 702,235.267' East: 225,557.470'

Segment# 134: Curve
Length: 79.69' Radius: 732.00'
Delta: 6°14'14" Tangent: 39.88'
Chord: 79.65' Course: N70° 55' 58"E
Course In: S22° 11' 09"E Course Out: N15° 56' 55"W
RP North: 701,557.462' East: 225,833.882'
End North: 702,261.286' East: 225,632.747'

Segment# 135: Curve

Length: 22.62' Radius: 15.00'
Delta: 86°23'34" Tangent: 14.08'
Chord: 20.54' Course: N30° 51' 18"E
Course In: N15° 56' 55"W Course Out: N77° 39' 32"E
RP North: 702,275.708' East: 225,628.625'
End North: 702,278.914' East: 225,643.279'

Segment# 136: Line
Course: N12° 20' 28"W Length: 4.91'
North: 702,283.711' East: 225,642.229'

Segment# 137: Curve
Length: 8.69' Radius: 218.00'
Delta: 2°17'06" Tangent: 4.35'
Chord: 8.69' Course: N13° 29' 02"W
Course In: S77° 39' 32"W Course Out: N75° 22' 25"E
RP North: 702,237.117' East: 225,429.267'
End North: 702,292.166' East: 225,640.202'

Segment# 138: Curve
Length: 43.46' Radius: 218.00'
Delta: 11°25'25" Tangent: 21.80'
Chord: 43.39' Course: N20° 20' 17"W
Course In: S75° 22' 25"W Course Out: N63° 57' 00"E
RP North: 702,237.117' East: 225,429.267'
End North: 702,332.853' East: 225,625.120'

Segment# 139: Line
Course: N26° 03' 00"W Length: 25.57'
North: 702,355.826' East: 225,613.891'

Segment# 140: Line
Course: N26° 03' 00"W Length: 50.00'
North: 702,400.746' East: 225,591.933'

Segment# 141: Line
Course: N26° 03' 00"W Length: 50.00'
North: 702,445.667' East: 225,569.976'

Segment# 142: Line
Course: N26° 03' 00"W Length: 50.00'
North: 702,490.587' East: 225,548.018'

Segment# 143: Line
Course: N26° 03' 00"W Length: 50.00'
North: 702,535.508' East: 225,526.060'

Segment# 144: Line
Course: N26° 03' 00"W Length: 50.00'
North: 702,580.429' East: 225,504.102'

Segment# 145: Line
Course: N26° 03' 00"W Length: 41.43'
North: 702,617.650' East: 225,485.908'

Segment# 146: Curve
Length: 23.56' Radius: 15.00'
Delta: 90°00'00" Tangent: 15.00'
Chord: 21.21' Course: N71° 03' 00"W
Course In: S63° 57' 00"W Course Out: N26° 03' 00"W
RP North: 702,611.062' East: 225,472.432'
End North: 702,624.539' East: 225,465.845'

Segment# 147: Line
Course: S63° 57' 00"W Length: 84.39'
North: 702,587.478' East: 225,390.028'

Segment# 148: Curve
Length: 11.69' Radius: 1,032.00'
Delta: 0°38'57" Tangent: 5.85'
Chord: 11.69' Course: S64° 16' 29"W
Course In: N26° 03' 00"W Course Out: S25° 24' 03"E
RP North: 703,514.639' East: 224,936.819'
End North: 702,582.403' East: 225,379.494'

Segment# 149: Curve
Length: 57.91' Radius: 1,032.00'
Delta: 3°12'54" Tangent: 28.96'
Chord: 57.90' Course: S66° 12' 24"W
Course In: N25° 24' 03"W Course Out: S22° 11' 09"E
RP North: 703,514.639' East: 224,936.819'
End North: 702,559.044' East: 225,326.515'

Segment# 150: Line
Course: S67° 48' 51"W Length: 39.12'
North: 702,544.272' East: 225,290.291'

Segment# 151: Line
Course: N22° 11' 09"W Length: 64.00'
North: 702,603.533' East: 225,266.124'

Segment# 152: Line
Course: N67° 48' 51"E Length: 39.12'
North: 702,618.305' East: 225,302.348'

Segment# 153: Curve
Length: 5.88' Radius: 968.00'
Delta: 0°20'52" Tangent: 2.94'
Chord: 5.88' Course: N67° 38' 25"E
Course In: N22° 11' 09"W Course Out: S22° 32' 01"E

RP North: 703,514.639' East: 224,936.819'
End North: 702,620.541' East: 225,307.782'

Segment# 154: Curve
Length: 59.41' Radius: 968.00'
Delta: 3°30'59" Tangent: 29.71'
Chord: 59.40' Course: N65° 42' 29"E
Course In: N22° 32' 01"W Course Out: S26° 03' 00"E
RP North: 703,514.639' East: 224,936.819'
End North: 702,644.977' East: 225,361.922'

Segment# 155: Line
Course: N63° 57' 00"E Length: 5.95'
North: 702,647.589' East: 225,367.267'

Segment# 156: Line
Course: N63° 57' 00"E Length: 50.00'
North: 702,669.547' East: 225,412.188'

Segment# 157: Line
Course: N63° 57' 00"E Length: 50.00'
North: 702,691.505' East: 225,457.108'

Segment# 158: Line
Course: N63° 57' 00"E Length: 60.00'
North: 702,717.854' East: 225,511.013'

Segment# 159: Line
Course: N63° 57' 00"E Length: 50.00'
North: 702,739.812' East: 225,555.934'

Segment# 160: Line
Course: N63° 57' 00"E Length: 50.00'
North: 702,761.770' East: 225,600.854'

Segment# 161: Line
Course: N63° 57' 00"E Length: 50.00'
North: 702,783.728' East: 225,645.775'

Segment# 162: Line
Course: N63° 57' 00"E Length: 60.00'
North: 702,810.077' East: 225,699.679'

Segment# 163: Line
Course: N63° 57' 00"E Length: 50.00'
North: 702,832.035' East: 225,744.600'

Segment# 164: Line
Course: N63° 57' 00"E Length: 60.00'
North: 702,858.384' East: 225,798.505'

Segment# 165: Line
 Course: N63° 57' 00"E Length: 50.00'
 North: 702,880.342' East: 225,843.425'

Segment# 166: Line
 Course: N63° 57' 00"E Length: 45.00'
 North: 702,900.104' East: 225,883.854'

Segment# 167: Curve
 Length: 23.56' Radius: 15.00'
 Delta: 90°00'00" Tangent: 15.00'
 Chord: 21.21' Course: N18° 57' 00"E
 Course In: N26° 03' 00"W Course Out: N63° 57' 00"E
 RP North: 702,913.580' East: 225,877.266'
 End North: 702,920.167' East: 225,890.743'

Segment# 168: Line
 Course: N26° 03' 00"W Length: 72.06'
 North: 702,984.907' East: 225,859.097'

Segment# 169: Line
 Course: N29° 51' 50"W Length: 25.99'
 North: 703,007.446' East: 225,846.156'

Segment# 170: Line
 Course: N63° 57' 00"E Length: 17.04'
 North: 703,014.929' East: 225,861.465'

Segment# 171: Line
 Course: N29° 51' 50"W Length: 94.84'
 North: 703,097.175' East: 225,814.240'

Segment# 172: Line
 Course: N26° 03' 00"W Length: 97.37'
 North: 703,184.653' East: 225,771.479'

Segment# 173: Line
 Course: N63° 57' 00"E Length: 46.00'
 North: 703,204.855' East: 225,812.806'

Segment# 174: Line
 Course: S26° 03' 00"E Length: 97.37'
 North: 703,117.376' East: 225,855.567'

Segment# 175: Line
 Course: S22° 14' 09"E Length: 94.84'
 North: 703,029.589' East: 225,891.456'

Segment# 176: Line

Course: N63° 57' 00"E Length: 17.04'
North: 703,037.072' East: 225,906.765'

Segment# 177: Line
Course: S22° 14' 09"E Length: 25.99'
North: 703,013.015' East: 225,916.600'

Segment# 178: Line
Course: S26° 03' 00"E Length: 72.06'
North: 702,948.276' East: 225,948.246'

Segment# 179: Curve
Length: 23.56' Radius: 15.00'
Delta: 90°00'00" Tangent: 15.00'
Chord: 21.21' Course: S71° 03' 00"E
Course In: N63° 57' 00"E Course Out: S26° 03' 00"E
RP North: 702,954.863' East: 225,961.722'
End North: 702,941.387' East: 225,968.309'

Segment# 180: Line
Course: N63° 57' 00"E Length: 45.00'
North: 702,961.149' East: 226,008.738'

Segment# 181: Line
Course: N63° 57' 00"E Length: 50.00'
North: 702,983.106' East: 226,053.658'

Segment# 182: Line
Course: N63° 57' 00"E Length: 50.00'
North: 703,005.064' East: 226,098.579'

Segment# 183: Line
Course: N63° 57' 00"E Length: 50.00'
North: 703,027.022' East: 226,143.499'

Segment# 184: Line
Course: N63° 57' 00"E Length: 60.00'
North: 703,053.371' East: 226,197.404'

Segment# 185: Line
Course: N63° 57' 00"E Length: 50.00'
North: 703,075.329' East: 226,242.325'

Segment# 186: Line
Course: N63° 57' 00"E Length: 50.00'
North: 703,097.287' East: 226,287.245'

Segment# 187: Line
Course: N63° 57' 00"E Length: 19.52'
North: 703,105.859' East: 226,304.782'

Segment# 188: Curve

Length: 28.49' Radius: 282.00'

Delta: 5°47'20" Tangent: 14.26'

Chord: 28.48' Course: N66° 50' 40"E

Course In: S26° 03' 00"E Course Out: N20° 15' 40"W

RP North: 702,852.507' East: 226,428.624'

End North: 703,117.058' East: 226,330.968'

Segment# 189: Curve

Length: 46.74' Radius: 282.00'

Delta: 9°29'49" Tangent: 23.42'

Chord: 46.69' Course: N74° 29' 14"E

Course In: S20° 15' 40"E Course Out: N10° 45' 51"W

RP North: 702,852.507' East: 226,428.624'

End North: 703,129.545' East: 226,375.956'

Segment# 190: Curve

Length: 23.26' Radius: 282.00'

Delta: 4°43'32" Tangent: 11.64'

Chord: 23.25' Course: N81° 35' 55"E

Course In: S10° 45' 51"E Course Out: N6° 02' 19"W

RP North: 702,852.507' East: 226,428.624'

End North: 703,132.942' East: 226,398.958'

Segment# 191: Line

Course: N83° 57' 41"E Length: 25.52'

North: 703,135.627' East: 226,424.336'

Segment# 192: Line

Course: N83° 57' 41"E Length: 39.82'

North: 703,139.816' East: 226,463.935'

Segment# 193: Curve

Length: 10.18' Radius: 282.00'

Delta: 2°04'06" Tangent: 5.09'

Chord: 10.18' Course: N84° 59' 44"E

Course In: S6° 02' 19"E Course Out: N3° 58' 13"W

RP North: 702,859.381' East: 226,493.601'

End North: 703,140.704' East: 226,474.076'

Segment# 194: Curve

Length: 58.47' Radius: 282.00'

Delta: 11°52'44" Tangent: 29.34'

Chord: 58.36' Course: S88° 01' 51"E

Course In: S3° 58' 13"E Course Out: N7° 54' 31"E

RP North: 702,859.381' East: 226,493.601'

End North: 703,138.699' East: 226,532.403'

Segment# 195: Curve

Length: 9.80' Radius: 282.00'
Delta: 1°59'29" Tangent: 4.90'
Chord: 9.80' Course: S81° 05' 44"E
Course In: S7° 54' 31"W Course Out: N9° 54' 01"E
RP North: 702,859.381' East: 226,493.601'
End North: 703,137.182' East: 226,542.087'

Segment# 196: Line
Course: S0° 08' 27"E Length: 65.30'
North: 703,071.882' East: 226,542.247'

Perimeter: 16,326.52' Area: 544,149Sq.Ft.
Error Closure: 0.011 Course: S1° 52' 14"W
Error North : -0.0108 East: -0.0004

Precision 1: 845,680.00

TRACTS

Date: 9/25/2024 4:24:43 PM
Parcel Name: Site 1 - TRACT A
Description: TRACT A
Process segment order counterclockwise: False
Enable mapcheck across chord: False
North:702,738.331' East:225,293.744'

Segment# 1: Line
Course: S65° 42' 05"W Length: 31.49'
North: 702,725.373' East: 225,265.044'

Segment# 2: Line
Course: S65° 42' 05"W Length: 5.88'
North: 702,722.953' East: 225,259.684'

Segment# 3: Line
Course: S67° 48' 51"W Length: 54.12'
North: 702,702.517' East: 225,209.571'

Segment# 4: Line
Course: N22° 11' 09"W Length: 118.86'
North: 702,812.577' East: 225,164.688'

Segment# 5: Curve
Length: 35.88' Radius: 532.00'
Delta: 3°51'51" Tangent: 17.95'
Chord: 35.87' Course: N24° 07' 04"W
Course In: S67° 48' 51"W Course Out: N63° 57' 00"E
RP North: 702,611.688' East: 224,672.075'
End North: 702,845.318' East: 225,150.030'

Segment# 6: Line
Course: N26° 03' 00"W Length: 22.97'
North: 702,865.955' East: 225,139.943'

Segment# 7: Line
Course: N26° 03' 00"W Length: 3.50'
North: 702,869.099' East: 225,138.406'

Segment# 8: Line
Course: N63° 57' 00"E Length: 82.14'
North: 702,905.171' East: 225,212.201'

Segment# 9: Line
Course: S26° 03' 00"E Length: 185.70'
North: 702,738.336' East: 225,293.752'

Perimeter: 540.54' Area: 15,748Sq.Ft.
Error Closure: 0.010 Course: N56° 30' 35"E
Error North : 0.0056 East: 0.0085

Precision 1: 54,054.00

Parcel Name: Site 1 - TRACT B
Description: TRACT B
Process segment order counterclockwise: False
Enable mapcheck across chord: False
North:703,053.578' East:225,579.574'

Segment# 1: Line
Course: S63° 57' 00"W Length: 252.52'
North: 702,942.683' East: 225,352.707'

Segment# 2: Curve
Length: 44.15' Radius: 33.00'
Delta: 76°39'27" Tangent: 26.09'
Chord: 40.93' Course: N77° 43' 16"W
Course In: N26° 03' 00"W Course Out: S50° 36' 28"W
RP North: 702,972.330' East: 225,338.215'
End North: 702,951.387' East: 225,312.712'

Segment# 3: Curve
Length: 36.07' Radius: 20.00'
Delta: 103°20'33" Tangent: 25.30'
Chord: 31.38' Course: N12° 16' 44"E
Course In: N50° 36' 28"E Course Out: N26° 03' 00"W
RP North: 702,964.080' East: 225,328.168'
End North: 702,982.048' East: 225,319.385'

Segment# 4: Line
Course: N63° 57' 00"E Length: 277.82'

North: 703,104.054' East: 225,568.981'

Segment# 5: Curve

Length: 36.07' Radius: 20.00'

Delta: 103°20'33" Tangent: 25.30'

Chord: 31.38' Course: S64° 22' 44"E

Course In: S26° 03' 00"E Course Out: N77° 17' 33"E

RP North: 703,086.086' East: 225,577.765'

End North: 703,090.486' East: 225,597.275'

Segment# 6: Curve

Length: 44.15' Radius: 33.00'

Delta: 76°39'27" Tangent: 26.09'

Chord: 40.93' Course: S25° 37' 16"W

Course In: S77° 17' 33"W Course Out: S26° 03' 00"E

RP North: 703,083.226' East: 225,565.083'

End North: 703,053.579' East: 225,579.575'

Perimeter: 690.79' Area: 15,272Sq.Ft.

Error Closure: 0.002 Course: N61° 58' 30"E

Error North : 0.0008 East: 0.0016

Precision 1: 345,390.00

Parcel Name: Site 1 - TRACT C

Description: TRACT C

Process segment order counterclockwise: False

Enable mapcheck across chord: False

North:703,477.938' East:226,330.855'

Segment# 1: Curve

Length: 35.28' Radius: 20.00'

Delta: 101°04'14" Tangent: 24.29'

Chord: 30.88' Course: S69° 21' 58"E

Course In: S29° 54' 05"E Course Out: N71° 10' 10"E

RP North: 703,460.600' East: 226,340.826'

End North: 703,467.056' East: 226,359.755'

Segment# 2: Curve

Length: 47.68' Radius: 33.00'

Delta: 82°46'51" Tangent: 29.08'

Chord: 43.64' Course: S22° 33' 35"W

Course In: S71° 10' 10"W Course Out: S26° 03' 00"E

RP North: 703,456.404' East: 226,328.521'

End North: 703,426.757' East: 226,343.013'

Segment# 3: Line

Course: S63° 57' 00"W Length: 345.72'

North: 703,274.932' East: 226,032.415'

Segment# 4: Curve

Length: 44.15' Radius: 33.00'
Delta: 76°39'27" Tangent: 26.09'
Chord: 40.93' Course: N77° 43' 16"W
Course In: N26° 03' 00"W Course Out: S50° 36' 28"W
RP North: 703,304.579' East: 226,017.923'
End North: 703,283.637' East: 225,992.420'

Segment# 5: Curve

Length: 36.07' Radius: 20.00'
Delta: 103°20'33" Tangent: 25.30'
Chord: 31.38' Course: N12° 16' 44"E
Course In: N50° 36' 28"E Course Out: N26° 03' 00"W
RP North: 703,296.329' East: 226,007.876'
End North: 703,314.298' East: 225,999.093'

Segment# 6: Line

Course: N63° 57' 00"E Length: 330.63'
North: 703,459.495' East: 226,296.135'

Segment# 7: Curve

Length: 39.32' Radius: 585.00'
Delta: 3°51'05" Tangent: 19.67'
Chord: 39.32' Course: N62° 01' 28"E
Course In: N26° 03' 00"W Course Out: S29° 54' 05"E
RP North: 703,985.066' East: 226,039.229'
End North: 703,477.938' East: 226,330.856'

Perimeter: 878.86' Area: 19,984Sq.Ft.
Error Closure: 0.001 Course: N60° 55' 18"E
Error North : 0.0005 East: 0.0009

Precision 1: 878,850.00

Parcel Name: Site 1 - TRACT D

Description: TRACT D

Process segment order counterclockwise: False

Enable mapcheck across chord: False

North:703,343.198' East:226,532.992'

Segment# 1: Line

Course: N4° 56' 21"W Length: 64.30'
North: 703,407.259' East: 226,527.456'

Segment# 2: Line

Course: N4° 56' 21"W Length: 62.38'
North: 703,469.407' East: 226,522.085'

Segment# 3: Line

Course: N16° 33' 24"W Length: 42.75'

North: 703,510.385' East: 226,509.903'

Segment# 4: Line

Course: N16° 33' 24"W Length: 42.63'
North: 703,551.247' East: 226,497.755'

Segment# 5: Line

Course: S60° 11' 11"E Length: 49.99'
North: 703,526.393' East: 226,541.128'

Segment# 6: Line

Course: S0° 08' 27"E Length: 389.21'
North: 703,137.185' East: 226,542.085'

Segment# 7: Curve

Length: 9.80' Radius: 282.00'
Delta: 1°59'29" Tangent: 4.90'
Chord: 9.80' Course: N81° 05' 44"W
Course In: S9° 54' 01"W Course Out: N7° 54' 31"E
RP North: 702,859.384' East: 226,493.600'
End North: 703,138.702' East: 226,532.401'

Segment# 8: Line

Course: N0° 09' 53"E Length: 204.49'
North: 703,343.191' East: 226,532.989'

Perimeter: 865.56' Area: 5,647Sq.Ft.
Error Closure: 0.007 Course: S22° 21' 52"W
Error North : -0.0069 East: -0.0028

Precision 1: 123,650.00

Parcel Name: Site 1 - TRACT E

Description: TRACT E

Process segment order counterclockwise: False

Enable mapcheck across chord: False

North:702,964.514' East:226,498.265'

Segment# 1: Line

Course: N6° 02' 19"W Length: 113.38'
North: 703,077.265' East: 226,486.337'

Segment# 2: Curve

Length: 56.33' Radius: 218.00'
Delta: 14°48'13" Tangent: 28.32'
Chord: 56.17' Course: S84° 30' 29"E
Course In: S1° 54' 35"E Course Out: N12° 53' 38"E
RP North: 702,859.386' East: 226,493.602'
End North: 703,071.889' East: 226,542.248'

Segment# 3: Line
Course: S0° 08' 27"E Length: 649.71'
North: 702,422.181' East: 226,543.845'

Segment# 4: Line
Course: S89° 51' 33"W Length: 2.00'
North: 702,422.176' East: 226,541.845'

Segment# 5: Line
Course: N0° 08' 27"W Length: 50.00'
North: 702,472.176' East: 226,541.722'

Segment# 6: Line
Course: N0° 08' 27"W Length: 23.79'
North: 702,495.966' East: 226,541.663'

Segment# 7: Curve
Length: 30.92' Radius: 592.00'
Delta: 2°59'32" Tangent: 15.46'
Chord: 30.91' Course: N1° 38' 13"W
Course In: S89° 51' 33"W Course Out: N86° 52' 00"E
RP North: 702,494.511' East: 225,949.665'
End North: 702,526.869' East: 226,540.780'

Segment# 8: Curve
Length: 58.99' Radius: 592.00'
Delta: 5°42'33" Tangent: 29.52'
Chord: 58.96' Course: N5° 59' 16"W
Course In: S86° 52' 00"W Course Out: N81° 09' 28"E
RP North: 702,494.511' East: 225,949.665'
End North: 702,585.509' East: 226,534.630'

Segment# 9: Curve
Length: 58.99' Radius: 592.00'
Delta: 5°42'33" Tangent: 29.52'
Chord: 58.96' Course: N11° 41' 49"W
Course In: S81° 09' 28"W Course Out: N75° 26' 55"E
RP North: 702,494.511' East: 225,949.665'
End North: 702,643.250' East: 226,522.675'

Segment# 10: Curve
Length: 58.99' Radius: 592.00'
Delta: 5°42'33" Tangent: 29.52'
Chord: 58.96' Course: N17° 24' 22"W
Course In: S75° 26' 55"W Course Out: N69° 44' 22"E
RP North: 702,494.511' East: 225,949.665'
End North: 702,699.514' East: 226,505.037'

Segment# 11: Curve
Length: 58.99' Radius: 592.00'

Delta: 5°42'33" Tangent: 29.52'
Chord: 58.96' Course: N23° 06' 54"W
Course In: S69° 44' 22"W Course Out: N64° 01' 49"E
RP North: 702,494.511' East: 225,949.665'
End North: 702,753.745' East: 226,481.888'

Segment# 12: Curve
Length: 0.83' Radius: 592.00'
Delta: 0°04'49" Tangent: 0.41'
Chord: 0.83' Course: N26° 00' 35"W
Course In: S64° 01' 49"W Course Out: N63° 57' 00"E
RP North: 702,494.511' East: 225,949.665'
End North: 702,754.491' East: 226,481.525'

Segment# 13: Line
Course: N25° 19' 09"W Length: 59.30'
North: 702,808.094' East: 226,456.164'

Segment# 14: Line
Course: N25° 19' 09"W Length: 50.00'
North: 702,853.291' East: 226,434.781'

Segment# 15: Line
Course: N25° 19' 09"W Length: 50.00'
North: 702,898.488' East: 226,413.398'

Segment# 16: Line
Course: N24° 13' 36"W Length: 59.70'
North: 702,952.930' East: 226,388.901'

Segment# 17: Line
Course: N83° 57' 41"E Length: 49.98'
North: 702,958.188' East: 226,438.603'

Segment# 18: Line
Course: N83° 57' 41"E Length: 60.00'
North: 702,964.500' East: 226,498.270'

Perimeter: 1,491.90' Area: 33,830Sq.Ft.
Error Closure: 0.015 Course: S22° 42' 36"E
Error North : -0.0138 East: 0.0058

Precision 1: 99,460.00

Parcel Name: Site 1 - TRACT F
Description: TRACT F
Process segment order counterclockwise: False
Enable mapcheck across chord: False
North:702,305.944' East:226,432.131'

Segment# 1: Line
Course: N0° 08' 27"W Length: 115.97'
North: 702,421.914' East: 226,431.846'

Segment# 2: Line
Course: N89° 51' 33"E Length: 110.00'
North: 702,422.184' East: 226,541.846'

Segment# 3: Line
Course: N89° 51' 33"E Length: 2.00'
North: 702,422.189' East: 226,543.846'

Segment# 4: Line
Course: S0° 08' 27"E Length: 130.97'
North: 702,291.220' East: 226,544.168'

Segment# 5: Line
Course: S89° 51' 33"W Length: 97.00'
North: 702,290.981' East: 226,447.168'

Segment# 6: Curve
Length: 23.56' Radius: 15.00'
Delta: 90°00'00" Tangent: 15.00'
Chord: 21.21' Course: N45° 08' 27"W
Course In: N0° 08' 27"W Course Out: S89° 51' 33"W
RP North: 702,305.981' East: 226,447.131'
End North: 702,305.944' East: 226,432.131'

Perimeter: 479.49' Area: 14,620Sq.Ft.
Error Closure: 0.000 Course: N90° 00' 00"E
Error North : 0.0000 East: 0.0000

Precision 1: 479,500,000.00

Parcel Name: Site 1 - TRACT G
Description: TRACT G
Process segment order counterclockwise: False
Enable mapcheck across chord: False
North:702,290.750' East:226,353.168'

Segment# 1: Line
Course: S89° 51' 33"W Length: 190.00'
North: 702,290.283' East: 226,163.169'

Segment# 2: Curve
Length: 23.56' Radius: 15.00'
Delta: 90°00'00" Tangent: 15.00'
Chord: 21.21' Course: N45° 08' 27"W
Course In: N0° 08' 27"W Course Out: S89° 51' 33"W
RP North: 702,305.283' East: 226,163.132'

End North: 702,305.246' East: 226,148.132'

Segment# 3: Line

Course: N0° 08' 27"W Length: 15.00'
North: 702,320.246' East: 226,148.095'

Segment# 4: Line

Course: N89° 51' 33"E Length: 110.00'
North: 702,320.516' East: 226,258.095'

Segment# 5: Line

Course: N89° 51' 33"E Length: 110.00'
North: 702,320.787' East: 226,368.095'

Segment# 6: Line

Course: S0° 08' 27"E Length: 15.00'
North: 702,305.787' East: 226,368.132'

Segment# 7: Curve

Length: 23.56' Radius: 15.00'
Delta: 90°00'00" Tangent: 15.00'
Chord: 21.21' Course: S44° 51' 33"W
Course In: S89° 51' 33"W Course Out: S0° 08' 27"E
RP North: 702,305.750' East: 226,353.132'
End North: 702,290.750' East: 226,353.168'

Perimeter: 487.12' Area: 6,503Sq.Ft.
Error Closure: 0.000 Course: S0° 00' 00"E
Error North : 0.0000 East: 0.0000

Precision 1: 487,120,000.00

Parcel Name: Site 1 - TRACT H

Description: TRACT H

Process segment order counterclockwise: False

Enable mapcheck across chord: False

North:702,292.602' East:225,705.802'

Segment# 1: Line

Course: N12° 20' 28"W Length: 4.91'
North: 702,297.399' East: 225,704.752'

Segment# 2: Curve

Length: 67.47' Radius: 282.00'
Delta: 13°42'31" Tangent: 33.90'
Chord: 67.31' Course: N19° 11' 44"W
Course In: S77° 39' 32"W Course Out: N63° 57' 00"E
RP North: 702,237.127' East: 225,429.268'
End North: 702,360.969' East: 225,682.620'

Segment# 3: Line

Course: N26° 03' 00"W Length: 33.00'
North: 702,390.616' East: 225,668.128'

Segment# 4: Curve

Length: 23.56' Radius: 15.00'
Delta: 90°00'00" Tangent: 15.00'
Chord: 21.21' Course: N18° 57' 00"E
Course In: N63° 57' 00"E Course Out: N26° 03' 00"W
RP North: 702,397.203' East: 225,681.604'
End North: 702,410.680' East: 225,675.017'

Segment# 5: Line

Course: N63° 57' 00"E Length: 307.56'
North: 702,545.746' East: 225,951.332'

Segment# 6: Line

Course: S26° 03' 00"E Length: 25.97'
North: 702,522.415' East: 225,962.737'

Segment# 7: Line

Course: S13° 05' 44"E Length: 39.43'
North: 702,484.010' East: 225,971.671'

Segment# 8: Line

Course: S13° 05' 44"E Length: 8.99'
North: 702,475.254' East: 225,973.708'

Segment# 9: Line

Course: S0° 08' 27"E Length: 60.43'
North: 702,414.824' East: 225,973.857'

Segment# 10: Line

Course: S0° 08' 27"E Length: 60.00'
North: 702,354.824' East: 225,974.004'

Segment# 11: Line

Course: S0° 08' 27"E Length: 65.00'
North: 702,289.824' East: 225,974.164'

Segment# 12: Line

Course: S89° 51' 33"W Length: 142.09'
North: 702,289.475' East: 225,832.074'

Segment# 13: Curve

Length: 109.78' Radius: 732.00'
Delta: 8°35'34" Tangent: 54.99'
Chord: 109.68' Course: S85° 33' 45"W
Course In: S0° 08' 27"E Course Out: N8° 44' 02"W
RP North: 701,557.477' East: 225,833.874'

End North: 702,280.989' East: 225,722.723'

Segment# 14: Curve

Length: 22.62' Radius: 15.00'
Delta: 86°23'34" Tangent: 14.08'
Chord: 20.54' Course: N55° 32' 15"W
Course In: N8° 44' 02"W Course Out: S77° 39' 32"W
RP North: 702,295.815' East: 225,720.445'
End North: 702,292.609' East: 225,705.792'

Perimeter: 970.83' Area: 56,279Sq.Ft.
Error Closure: 0.012 Course: N55° 38' 00"W
Error North : 0.0068 East: -0.0099

Precision 1: 80,900.83

Parcel Name: Site 1 - TRACT I

Description: TRACT I

Process segment order counterclockwise: False

Enable mapcheck across chord: False

North:702,283.725' East:225,642.230'

Segment# 1: Line

Course: S12° 20' 28"E Length: 4.91'
North: 702,278.928' East: 225,643.279'

Segment# 2: Curve

Length: 22.62' Radius: 15.00'
Delta: 86°23'34" Tangent: 14.08'
Chord: 20.54' Course: S30° 51' 18"W
Course In: S77° 39' 32"W Course Out: S15° 56' 55"E
RP North: 702,275.722' East: 225,628.626'
End North: 702,261.300' East: 225,632.748'

Segment# 3: Curve

Length: 79.69' Radius: 732.00'
Delta: 6°14'14" Tangent: 39.88'
Chord: 79.65' Course: S70° 55' 58"W
Course In: S15° 56' 55"E Course Out: N22° 11' 09"W
RP North: 701,557.476' East: 225,833.883'
End North: 702,235.281' East: 225,557.471'

Segment# 4: Line

Course: S67° 48' 51"W Length: 130.71'
North: 702,185.924' East: 225,436.438'

Segment# 5: Curve

Length: 23.56' Radius: 15.00'
Delta: 90°00'00" Tangent: 15.00'
Chord: 21.21' Course: N67° 11' 09"W

Course In: N22° 11' 09"W Course Out: S67° 48' 51"W
RP North: 702,199.813' East: 225,430.774'
End North: 702,194.149' East: 225,416.885'

Segment# 6: Line
Course: N22° 11' 09"W Length: 6.45'
North: 702,200.121' East: 225,414.449'

Segment# 7: Line
Course: N67° 48' 51"E Length: 112.00'
North: 702,242.414' East: 225,518.157'

Segment# 8: Line
Course: N67° 48' 51"E Length: 131.81'
North: 702,292.187' East: 225,640.208'

Segment# 9: Curve
Length: 8.69' Radius: 218.00'
Delta: 2°17'06" Tangent: 4.35'
Chord: 8.69' Course: S13° 29' 02"E
Course In: S75° 22' 25"W Course Out: N77° 39' 32"E
RP North: 702,237.139' East: 225,429.273'
End North: 702,283.732' East: 225,642.236'

Perimeter: 520.44' Area: 5,292Sq.Ft.
Error Closure: 0.009 Course: N39° 03' 22"E
Error North : 0.0071 East: 0.0057

Precision 1: 57,826.67

Parcel Name: Site 1 - TRACT J
Description: TRACT J
Process segment order counterclockwise: False
Enable mapcheck across chord: False
North:701,721.946' East:226,433.568'

Segment# 1: Line
Course: N89° 51' 33"E Length: 112.00'
North: 701,722.221' East: 226,545.568'

Segment# 2: Line
Course: S0° 08' 27"E Length: 33.00'
North: 701,689.222' East: 226,545.649'

Segment# 3: Line
Course: S89° 51' 33"W Length: 112.00'
North: 701,688.946' East: 226,433.649'

Segment# 4: Line
Course: N0° 08' 27"W Length: 33.00'

North: 701,721.946' East: 226,433.568'

Perimeter: 290.00' Area: 3,696Sq.Ft.
Error Closure: 0.000 Course: N0° 00' 00"E
Error North : 0.0000 East: 0.0000

Precision 1: 290,000,000.00

Parcel Name: Site 1 - TRACT K
Description: TRACT K
Process segment order counterclockwise: False
Enable mapcheck across chord: False
North:701,243.234' East:226,459.845'

Segment# 1: Curve
Length: 39.37' Radius: 25.00'
Delta: 90°13'36" Tangent: 25.10'
Chord: 35.43' Course: N45° 15' 16"W
Course In: N0° 22' 04"W Course Out: S89° 51' 33"W
RP North: 701,268.233' East: 226,459.684'
End North: 701,268.172' East: 226,434.684'

Segment# 2: Line
Course: N0° 08' 27"W Length: 210.78'
North: 701,478.951' East: 226,434.166'

Segment# 3: Line
Course: N89° 51' 33"E Length: 112.00'
North: 701,479.227' East: 226,546.166'

Segment# 4: Line
Course: S0° 08' 27"E Length: 235.43'
North: 701,243.797' East: 226,546.744'

Segment# 5: Line
Course: S89° 37' 56"W Length: 86.90'
North: 701,243.240' East: 226,459.846'

Perimeter: 684.48' Area: 26,258Sq.Ft.
Error Closure: 0.006 Course: N16° 21' 30"E
Error North : 0.0056 East: 0.0016

Precision 1: 114,080.00

Parcel Name: Site 1 - TRACT L
Description: TRACT L
Process segment order counterclockwise: False
Enable mapcheck across chord: False
North:701,553.172' East:225,717.982'

Segment# 1: Curve

Length: 72.50' Radius: 388.00'
Delta: 10°42'20" Tangent: 36.35'
Chord: 72.39' Course: N78° 59' 14"W
Course In: N5° 39' 36"E Course Out: S16° 21' 55"W
RP North: 701,939.281' East: 225,756.248'
End North: 701,567.000' East: 225,646.925'

Segment# 2: Curve

Length: 93.35' Radius: 55.00'
Delta: 97°14'45" Tangent: 62.44'
Chord: 82.54' Course: N25° 00' 42"W
Course In: N16° 21' 55"E Course Out: N66° 23' 20"W
RP North: 701,619.772' East: 225,662.422'
End North: 701,641.801' East: 225,612.026'

Segment# 3: Line

Course: N23° 36' 40"E Length: 48.64'
North: 701,686.369' East: 225,631.508'

Segment# 4: Curve

Length: 26.01' Radius: 282.00'
Delta: 5°17'04" Tangent: 13.01'
Chord: 26.00' Course: S66° 23' 20"E
Course In: N26° 15' 12"E Course Out: S20° 58' 08"W
RP North: 701,939.280' East: 225,756.248'
End North: 701,675.956' East: 225,655.331'

Segment# 5: Line

Course: S23° 36' 40"W Length: 48.64'
North: 701,631.387' East: 225,635.850'

Segment# 6: Curve

Length: 49.22' Radius: 29.00'
Delta: 97°14'45" Tangent: 32.92'
Chord: 43.52' Course: S25° 00' 42"E
Course In: S66° 23' 20"E Course Out: S16° 21' 55"W
RP North: 701,619.772' East: 225,662.422'
End North: 701,591.947' East: 225,654.251'

Segment# 7: Curve

Length: 32.10' Radius: 362.00'
Delta: 5°04'52" Tangent: 16.06'
Chord: 32.09' Course: S76° 10' 31"E
Course In: N16° 21' 55"E Course Out: S11° 17' 03"W
RP North: 701,939.281' East: 225,756.248'
End North: 701,584.278' East: 225,685.414'

Segment# 8: Curve

Length: 32.10' Radius: 362.00'

Delta: 5°04'52" Tangent: 16.06'
Chord: 32.09' Course: S81° 15' 22"E
Course In: N11° 17' 03"E Course Out: S6° 12' 12"W
RP North: 701,939.281' East: 225,756.248'
End North: 701,579.400' East: 225,717.131'

Segment# 9: Curve
Length: 32.10' Radius: 362.00'
Delta: 5°04'52" Tangent: 16.06'
Chord: 32.09' Course: S86° 20' 14"E
Course In: N6° 12' 12"E Course Out: S1° 07' 20"W
RP North: 701,939.281' East: 225,756.248'
End North: 701,577.350' East: 225,749.158'

Segment# 10: Curve
Length: 7.98' Radius: 362.00'
Delta: 1°15'47" Tangent: 3.99'
Chord: 7.98' Course: S89° 30' 34"E
Course In: N1° 07' 20"E Course Out: S0° 08' 27"E
RP North: 701,939.281' East: 225,756.248'
End North: 701,577.282' East: 225,757.138'

Segment# 11: Line
Course: N89° 51' 33"E Length: 18.78'
North: 701,577.328' East: 225,775.918'

Segment# 12: Line
Course: N89° 51' 33"E Length: 25.00'
North: 701,577.389' East: 225,800.918'

Segment# 13: Line
Course: N89° 51' 33"E Length: 25.00'
North: 701,577.451' East: 225,825.918'

Segment# 14: Line
Course: N89° 51' 33"E Length: 25.00'
North: 701,577.512' East: 225,850.918'

Segment# 15: Line
Course: N89° 51' 33"E Length: 25.00'
North: 701,577.574' East: 225,875.918'

Segment# 16: Line
Course: N89° 51' 33"E Length: 25.00'
North: 701,577.635' East: 225,900.917'

Segment# 17: Line
Course: N89° 51' 33"E Length: 25.00'
North: 701,577.697' East: 225,925.917'

Segment# 18: Line
Course: N89° 51' 33"E Length: 25.00'
North: 701,577.758' East: 225,950.917'

Segment# 19: Line
Course: N89° 51' 33"E Length: 25.00'
North: 701,577.819' East: 225,975.917'

Segment# 20: Line
Course: N89° 51' 33"E Length: 25.00'
North: 701,577.881' East: 226,000.917'

Segment# 21: Line
Course: N89° 51' 33"E Length: 25.00'
North: 701,577.942' East: 226,025.917'

Segment# 22: Line
Course: N89° 51' 33"E Length: 25.00'
North: 701,578.004' East: 226,050.917'

Segment# 23: Line
Course: N89° 51' 33"E Length: 35.00'
North: 701,578.090' East: 226,085.917'

Segment# 24: Line
Course: S0° 08' 27"E Length: 26.00'
North: 701,552.090' East: 226,085.981'

Segment# 25: Line
Course: S89° 51' 33"W Length: 68.00'
North: 701,551.923' East: 226,017.981'

Segment# 26: Line
Course: S89° 51' 33"W Length: 25.00'
North: 701,551.861' East: 225,992.981'

Segment# 27: Line
Course: S89° 51' 33"W Length: 25.00'
North: 701,551.800' East: 225,967.981'

Segment# 28: Line
Course: S89° 51' 33"W Length: 25.00'
North: 701,551.738' East: 225,942.981'

Segment# 29: Line
Course: S89° 51' 33"W Length: 25.00'
North: 701,551.677' East: 225,917.981'

Segment# 30: Line
Course: S89° 51' 33"W Length: 25.00'

North: 701,551.616' East: 225,892.981'

Segment# 31: Line

Course: S89° 51' 33"W Length: 25.00'
North: 701,551.554' East: 225,867.982'

Segment# 32: Line

Course: S89° 51' 33"W Length: 25.00'
North: 701,551.493' East: 225,842.982'

Segment# 33: Line

Course: S89° 51' 33"W Length: 25.00'
North: 701,551.431' East: 225,817.982'

Segment# 34: Line

Course: S89° 51' 33"W Length: 25.00'
North: 701,551.370' East: 225,792.982'

Segment# 35: Line

Course: S89° 51' 33"W Length: 25.00'
North: 701,551.308' East: 225,767.982'

Segment# 36: Line

Course: S89° 51' 33"W Length: 10.78'
North: 701,551.282' East: 225,757.202'

Segment# 37: Curve

Length: 14.22' Radius: 388.00'
Delta: 2°05'59" Tangent: 7.11'
Chord: 14.22' Course: N89° 05' 28"W
Course In: N0° 08' 27"W Course Out: S1° 57' 31"W
RP North: 701,939.281' East: 225,756.248'
End North: 701,551.507' East: 225,742.987'

Segment# 38: Curve

Length: 25.06' Radius: 388.00'
Delta: 3°42'04" Tangent: 12.54'
Chord: 25.06' Course: N86° 11' 26"W
Course In: N1° 57' 31"E Course Out: S5° 39' 36"W
RP North: 701,939.281' East: 225,756.248'
End North: 701,553.172' East: 225,717.982'

Perimeter: 1,165.49' Area: 14,470Sq.Ft.
Error Closure: 0.000 Course: N66° 23' 20"W
Error North : 0.0000 East: -0.0001

Precision 1: 1,165,480,000.00

Parcel Name: Site 1 - TRACT M

Description: TRACT M

Process segment order counterclockwise: False
Enable mapcheck across chord: False
North:701,251.353' East:225,377.284'

Segment# 1: Curve

Length: 116.90' Radius: 558.00'
Delta: 12°00'13" Tangent: 58.67'
Chord: 116.69' Course: N7° 30' 04"W
Course In: S88° 30' 02"W Course Out: N76° 29' 49"E
RP North: 701,236.752' East: 224,819.475'
End North: 701,367.043' East: 225,362.050'

Segment# 2: Curve

Length: 77.11' Radius: 767.50'
Delta: 5°45'23" Tangent: 38.59'
Chord: 77.08' Course: N10° 37' 29"W
Course In: N76° 29' 50"E Course Out: S82° 15' 13"W
RP North: 701,546.249' East: 226,108.335'
End North: 701,442.799' East: 225,347.839'

Segment# 3: Curve

Length: 147.40' Radius: 913.50'
Delta: 9°14'41" Tangent: 73.86'
Chord: 147.24' Course: N12° 22' 08"W
Course In: S82° 15' 13"W Course Out: N73° 00' 31"E
RP North: 701,319.669' East: 224,442.675'
End North: 701,586.620' East: 225,316.300'

Segment# 4: Curve

Length: 395.58' Radius: 285.50'
Delta: 79°23'14" Tangent: 236.97'
Chord: 364.69' Course: N27° 33' 36"W
Course In: N77° 51' 59"W Course Out: N22° 44' 47"E
RP North: 701,646.629' East: 225,037.178'
End North: 701,909.925' East: 225,147.567'

Segment# 5: Line

Course: N22° 11' 09"W Length: 54.48'
North: 701,960.371' East: 225,126.995'

Segment# 6: Curve

Length: 31.42' Radius: 20.00'
Delta: 90°00'00" Tangent: 20.00'
Chord: 28.28' Course: N22° 48' 51"E
Course In: N67° 48' 51"E Course Out: N22° 11' 09"W
RP North: 701,967.924' East: 225,145.514'
End North: 701,986.443' East: 225,137.962'

Segment# 7: Line

Course: N67° 48' 51"E Length: 117.70'

North: 702,030.888' East: 225,246.948'

Segment# 8: Line

Course: S22° 11' 09"E Length: 82.50'
North: 701,954.496' East: 225,278.101'

Segment# 9: Line

Course: S67° 48' 51"W Length: 32.00'
North: 701,942.412' East: 225,248.470'

Segment# 10: Line

Course: S22° 11' 09"E Length: 26.00'
North: 701,918.337' East: 225,258.288'

Segment# 11: Line

Course: N67° 48' 51"E Length: 1.00'
North: 701,918.715' East: 225,259.214'

Segment# 12: Line

Course: S22° 11' 09"E Length: 35.00'
North: 701,886.306' East: 225,272.431'

Segment# 13: Line

Course: S22° 11' 09"E Length: 25.00'
North: 701,863.157' East: 225,281.871'

Segment# 14: Line

Course: S22° 11' 09"E Length: 25.00'
North: 701,840.008' East: 225,291.311'

Segment# 15: Line

Course: S22° 11' 09"E Length: 25.00'
North: 701,816.859' East: 225,300.751'

Segment# 16: Line

Course: S22° 11' 09"E Length: 25.00'
North: 701,793.710' East: 225,310.192'

Segment# 17: Line

Course: S22° 11' 09"E Length: 35.00'
North: 701,761.301' East: 225,323.408'

Segment# 18: Line

Course: S22° 11' 09"E Length: 26.00'
North: 701,737.226' East: 225,333.226'

Segment# 19: Line

Course: N67° 48' 51"E Length: 26.00'
North: 701,747.044' East: 225,357.301'

Segment# 20: Line
 Course: S22° 11' 09"E Length: 80.00'
 North: 701,672.967' East: 225,387.510'

Segment# 21: Line
 Course: N67° 48' 51"E Length: 25.00'
 North: 701,682.407' East: 225,410.659'

Segment# 22: Line
 Course: N67° 48' 51"E Length: 25.00'
 North: 701,691.847' East: 225,433.808'

Segment# 23: Line
 Course: N67° 48' 51"E Length: 25.00'
 North: 701,701.287' East: 225,456.957'

Segment# 24: Line
 Course: N67° 48' 51"E Length: 25.00'
 North: 701,710.728' East: 225,480.106'

Segment# 25: Line
 Course: N67° 48' 51"E Length: 25.00'
 North: 701,720.168' East: 225,503.256'

Segment# 26: Line
 Course: N67° 48' 51"E Length: 25.00'
 North: 701,729.608' East: 225,526.405'

Segment# 27: Line
 Course: N22° 11' 09"W Length: 80.00'
 North: 701,803.685' East: 225,496.196'

Segment# 28: Line
 Course: N67° 48' 51"E Length: 11.33'
 North: 701,807.964' East: 225,506.687'

Segment# 29: Curve
 Length: 177.15' Radius: 282.00'
 Delta: 35°59'36" Tangent: 91.61'
 Chord: 174.25' Course: S45° 45' 00"E
 Course In: N62° 14' 48"E Course Out: S26° 15' 12"W
 RP North: 701,939.282' East: 225,756.246'
 End North: 701,686.371' East: 225,631.506'

Segment# 30: Line
 Course: S23° 36' 40"W Length: 48.64'
 North: 701,641.803' East: 225,612.024'

Segment# 31: Curve
 Length: 93.35' Radius: 55.00'

Delta: 97°14'45" Tangent: 62.44'
Chord: 82.54' Course: S25° 00' 42"E
Course In: S66° 23' 20"E Course Out: S16° 21' 55"W
RP North: 701,619.774' East: 225,662.420'
End North: 701,567.002' East: 225,646.923'

Segment# 32: Curve
Length: 72.50' Radius: 388.00'
Delta: 10°42'20" Tangent: 36.35'
Chord: 72.39' Course: S78° 59' 14"E
Course In: N16° 21' 55"E Course Out: S5° 39' 36"W
RP North: 701,939.282' East: 225,756.246'
End North: 701,553.174' East: 225,717.979'

Segment# 33: Line
Course: S0° 08' 27"E Length: 82.01'
North: 701,471.164' East: 225,718.181'

Segment# 34: Line
Course: N89° 51' 44"E Length: 25.00'
North: 701,471.224' East: 225,743.181'

Segment# 35: Line
Course: N89° 51' 44"E Length: 25.00'
North: 701,471.284' East: 225,768.181'

Segment# 36: Line
Course: N89° 51' 44"E Length: 25.00'
North: 701,471.344' East: 225,793.181'

Segment# 37: Line
Course: N89° 51' 44"E Length: 25.00'
North: 701,471.404' East: 225,818.181'

Segment# 38: Line
Course: N89° 51' 44"E Length: 25.00'
North: 701,471.465' East: 225,843.181'

Segment# 39: Line
Course: N89° 51' 44"E Length: 25.00'
North: 701,471.525' East: 225,868.180'

Segment# 40: Line
Course: N89° 51' 44"E Length: 25.00'
North: 701,471.585' East: 225,893.180'

Segment# 41: Line
Course: N89° 51' 44"E Length: 25.00'
North: 701,471.645' East: 225,918.180'

Segment# 42: Line
 Course: N89° 51' 44"E Length: 25.00'
 North: 701,471.705' East: 225,943.180'

Segment# 43: Line
 Course: N89° 51' 44"E Length: 25.00'
 North: 701,471.765' East: 225,968.180'

Segment# 44: Line
 Course: N89° 51' 44"E Length: 25.00'
 North: 701,471.825' East: 225,993.180'

Segment# 45: Line
 Course: N89° 51' 44"E Length: 25.00'
 North: 701,471.885' East: 226,018.180'

Segment# 46: Line
 Course: N89° 51' 44"E Length: 6.00'
 North: 701,471.900' East: 226,024.180'

Segment# 47: Curve
 Length: 168.47' Radius: 63.00'
 Delta: 153°12'53" Tangent: 264.60'
 Chord: 122.57' Course: S76° 28' 30"E
 Course In: S89° 52' 04"E Course Out: S63° 04' 57"E
 RP North: 701,471.754' East: 226,087.180'
 End North: 701,443.234' East: 226,143.354'

Segment# 48: Line
 Course: N89° 51' 33"E Length: 116.90'
 North: 701,443.521' East: 226,260.254'

Segment# 49: Line
 Course: N89° 51' 33"E Length: 110.00'
 North: 701,443.792' East: 226,370.254'

Segment# 50: Line
 Course: S0° 08' 27"E Length: 176.23'
 North: 701,267.562' East: 226,370.687'

Segment# 51: Curve
 Length: 39.17' Radius: 25.00'
 Delta: 89°46'23" Tangent: 24.90'
 Chord: 35.29' Course: S44° 44' 44"W
 Course In: S89° 51' 33"W Course Out: S0° 22' 04"E
 RP North: 701,267.501' East: 226,345.687'
 End North: 701,242.501' East: 226,345.847'

Segment# 52: Line
 Course: S89° 37' 56"W Length: 573.79'

North: 701,238.818' East: 225,772.069'

Segment# 53: Curve

Length: 55.29' Radius: 276.00'
Delta: 11°28'42" Tangent: 27.74'
Chord: 55.20' Course: N84° 37' 43"W
Course In: N0° 22' 04"W Course Out: S11° 06' 38"W
RP North: 701,514.812' East: 225,770.298'
End North: 701,243.985' East: 225,717.112'

Segment# 54: Curve

Length: 64.91' Radius: 324.00'
Delta: 11°28'42" Tangent: 32.56'
Chord: 64.80' Course: N84° 37' 43"W
Course In: S11° 06' 38"W Course Out: N0° 22' 04"W
RP North: 700,926.058' East: 225,654.676'
End North: 701,250.051' East: 225,652.596'

Segment# 55: Line

Course: S89° 37' 56"W Length: 275.29'
North: 701,248.284' East: 225,377.312'

Segment# 56: Line

Course: N0° 30' 58"W Length: 3.07'
North: 701,251.354' East: 225,377.284'

Perimeter: 3,988.17' Area: 319,420Sq.Ft.
Error Closure: 0.001 Course: N31° 11' 24"E
Error North : 0.0011 East: 0.0007

Precision 1: 3,988,190.00

Parcel Name: Site 1 - TRACT N

Description: TRACT N

Process segment order counterclockwise: False

Enable mapcheck across chord: False

North:702,904.555' East:225,379.453'

Segment# 1: Line

Course: S63° 57' 00"W Length: 7.28'
North: 702,901.358' East: 225,372.912'

Segment# 2: Curve

Length: 36.13' Radius: 79.00'
Delta: 26°12'04" Tangent: 18.38'
Chord: 35.81' Course: S77° 03' 02"W
Course In: N26° 03' 00"W Course Out: S0° 09' 05"W
RP North: 702,972.333' East: 225,338.219'
End North: 702,893.333' East: 225,338.010'

Segment# 3: Curve

Length: 41.99' Radius: 79.00'
Delta: 30°27'07" Tangent: 21.50'
Chord: 41.49' Course: N74° 37' 22"W
Course In: N0° 09' 05"E Course Out: S30° 36' 12"W
RP North: 702,972.333' East: 225,338.219'
End North: 702,904.336' East: 225,298.001'

Segment# 4: Curve

Length: 40.98' Radius: 79.00'
Delta: 29°43'05" Tangent: 20.96'
Chord: 40.52' Course: N44° 32' 16"W
Course In: N30° 36' 12"E Course Out: S60° 19' 17"W
RP North: 702,972.333' East: 225,338.219'
End North: 702,933.217' East: 225,269.583'

Segment# 5: Curve

Length: 2.61' Radius: 79.00'
Delta: 1°53'32" Tangent: 1.30'
Chord: 2.61' Course: N28° 43' 57"W
Course In: N60° 19' 17"E Course Out: S62° 12' 49"W
RP North: 702,972.333' East: 225,338.219'
End North: 702,935.505' East: 225,268.328'

Segment# 6: Curve

Length: 30.81' Radius: 20.00'
Delta: 88°15'49" Tangent: 19.40'
Chord: 27.85' Course: N71° 55' 05"W
Course In: S62° 12' 49"W Course Out: N26° 03' 00"W
RP North: 702,926.181' East: 225,250.635'
End North: 702,944.149' East: 225,241.852'

Segment# 7: Line

Course: N63° 57' 00"E Length: 86.31'
North: 702,982.053' East: 225,319.393'

Segment# 8: Curve

Length: 36.07' Radius: 20.00'
Delta: 103°20'33" Tangent: 25.30'
Chord: 31.38' Course: S12° 16' 44"W
Course In: S26° 03' 00"E Course Out: S50° 36' 28"W
RP North: 702,964.085' East: 225,328.176'
End North: 702,951.392' East: 225,312.720'

Segment# 9: Curve

Length: 44.15' Radius: 33.00'
Delta: 76°39'27" Tangent: 26.09'
Chord: 40.93' Course: S77° 43' 16"E
Course In: N50° 36' 28"E Course Out: S26° 03' 00"E
RP North: 702,972.335' East: 225,338.223'

End North: 702,942.687' East: 225,352.715'

Segment# 10: Line

Course: N63° 57' 00"E Length: 252.52'
North: 703,053.583' East: 225,579.582'

Segment# 11: Curve

Length: 44.15' Radius: 33.00'
Delta: 76°39'27" Tangent: 26.09'
Chord: 40.93' Course: N25° 37' 16"E
Course In: N26° 03' 00"W Course Out: N77° 17' 33"E
RP North: 703,083.230' East: 225,565.090'
End North: 703,090.489' East: 225,597.282'

Segment# 12: Curve

Length: 36.07' Radius: 20.00'
Delta: 103°20'33" Tangent: 25.30'
Chord: 31.38' Course: N64° 22' 44"W
Course In: S77° 17' 33"W Course Out: N26° 03' 00"W
RP North: 703,086.090' East: 225,577.772'
End North: 703,104.058' East: 225,568.988'

Segment# 13: Line

Course: N63° 57' 00"E Length: 86.31'
North: 703,141.962' East: 225,646.530'

Segment# 14: Curve

Length: 30.81' Radius: 20.00'
Delta: 88°15'49" Tangent: 19.40'
Chord: 27.85' Course: S19° 49' 06"W
Course In: S26° 03' 00"E Course Out: S65° 41' 12"W
RP North: 703,123.993' East: 225,655.313'
End North: 703,115.759' East: 225,637.087'

Segment# 15: Curve

Length: 16.20' Radius: 79.00'
Delta: 11°45'05" Tangent: 8.13'
Chord: 16.17' Course: S18° 26' 16"E
Course In: S65° 41' 12"W Course Out: N77° 26' 17"E
RP North: 703,083.232' East: 225,565.094'
End North: 703,100.415' East: 225,642.203'

Segment# 16: Curve

Length: 41.99' Radius: 79.00'
Delta: 30°27'07" Tangent: 21.50'
Chord: 41.49' Course: S2° 39' 50"W
Course In: S77° 26' 17"W Course Out: S72° 06' 36"E
RP North: 703,083.232' East: 225,565.094'
End North: 703,058.964' East: 225,640.274'

Segment# 17: Curve

Length: 41.99' Radius: 79.00'

Delta: 30°27'07" Tangent: 21.50'

Chord: 41.49' Course: S33° 06' 57"W

Course In: N72° 06' 36"W Course Out: S41° 39' 30"E

RP North: 703,083.232' East: 225,565.094'

End North: 703,024.210' East: 225,617.604'

Segment# 18: Curve

Length: 21.52' Radius: 79.00'

Delta: 15°36'30" Tangent: 10.83'

Chord: 21.45' Course: S56° 08' 45"W

Course In: N41° 39' 30"W Course Out: S26° 03' 00"E

RP North: 703,083.232' East: 225,565.094'

End North: 703,012.258' East: 225,599.787'

Segment# 19: Line

Course: S63° 57' 00"W Length: 25.23'

North: 703,001.178' East: 225,577.120'

Segment# 20: Line

Course: S63° 57' 00"W Length: 60.00'

North: 702,974.829' East: 225,523.216'

Segment# 21: Line

Course: S63° 57' 00"W Length: 50.00'

North: 702,952.871' East: 225,478.295'

Segment# 22: Line

Course: S63° 57' 00"W Length: 50.00'

North: 702,930.913' East: 225,433.374'

Segment# 23: Line

Course: S63° 57' 00"W Length: 60.00'

North: 702,904.564' East: 225,379.470'

Perimeter: 1,143.12' Area: 21,629Sq.Ft.

Error Closure: 0.019 Course: N62° 41' 55"E

Error North : 0.0088 East: 0.0170

Precision 1: 60,164.21

Parcel Name: Site 1 - TRACT 0

Description: TRACT 0

Process segment order counterclockwise: False

Enable mapcheck across chord: False

North:703,524.647' East:226,400.115'

Segment# 1: Curve

Length: 29.30' Radius: 20.00'

Delta: 83°56'13" Tangent: 17.99'
Chord: 26.75' Course: S9° 56' 29"W
Course In: S38° 05' 25"E Course Out: S57° 58' 22"W
RP North: 703,508.906' East: 226,412.453'
End North: 703,498.300' East: 226,395.497'

Segment# 2: Curve

Length: 21.30' Radius: 79.00'
Delta: 15°27'05" Tangent: 10.72'
Chord: 21.24' Course: S24° 18' 05"E
Course In: S57° 58' 22"W Course Out: N73° 25' 27"E
RP North: 703,456.404' East: 226,328.521'
End North: 703,478.942' East: 226,404.238'

Segment# 3: Curve

Length: 41.99' Radius: 79.00'
Delta: 30°27'07" Tangent: 21.50'
Chord: 41.49' Course: S1° 20' 59"E
Course In: S73° 25' 27"W Course Out: S76° 07' 26"E
RP North: 703,456.404' East: 226,328.521'
End North: 703,437.458' East: 226,405.216'

Segment# 4: Curve

Length: 41.99' Radius: 79.00'
Delta: 30°27'07" Tangent: 21.50'
Chord: 41.49' Course: S29° 06' 08"W
Course In: N76° 07' 26"W Course Out: S45° 40' 19"E
RP North: 703,456.404' East: 226,328.521'
End North: 703,401.202' East: 226,385.034'

Segment# 5: Curve

Length: 27.05' Radius: 79.00'
Delta: 19°37'19" Tangent: 13.66'
Chord: 26.92' Course: S54° 08' 21"W
Course In: N45° 40' 19"W Course Out: S26° 03' 00"E
RP North: 703,456.404' East: 226,328.521'
End North: 703,385.430' East: 226,363.215'

Segment# 6: Line

Course: S63° 57' 00"W Length: 18.44'
North: 703,377.332' East: 226,346.648'

Segment# 7: Line

Course: S63° 57' 00"W Length: 50.00'
North: 703,355.374' East: 226,301.727'

Segment# 8: Line

Course: S63° 57' 00"W Length: 60.00'
North: 703,329.025' East: 226,247.823'

Segment# 9: Line
Course: S63° 57' 00"W Length: 50.00'
North: 703,307.067' East: 226,202.902'

Segment# 10: Line
Course: S63° 57' 00"W Length: 50.00'
North: 703,285.109' East: 226,157.982'

Segment# 11: Line
Course: S63° 57' 00"W Length: 60.00'
North: 703,258.760' East: 226,104.077'

Segment# 12: Line
Course: S63° 57' 00"W Length: 50.00'
North: 703,236.802' East: 226,059.156'

Segment# 13: Line
Course: S63° 57' 00"W Length: 7.28'
North: 703,233.605' East: 226,052.616'

Segment# 14: Curve
Length: 36.13' Radius: 79.00'
Delta: 26°12'04" Tangent: 18.38'
Chord: 35.81' Course: S77° 03' 02"W
Course In: N26° 03' 00"W Course Out: S0° 09' 05"W
RP North: 703,304.579' East: 226,017.923'
End North: 703,225.580' East: 226,017.714'

Segment# 15: Curve
Length: 41.99' Radius: 79.00'
Delta: 30°27'07" Tangent: 21.50'
Chord: 41.49' Course: N74° 37' 22"W
Course In: N0° 09' 05"E Course Out: S30° 36' 12"W
RP North: 703,304.579' East: 226,017.923'
End North: 703,236.583' East: 225,977.704'

Segment# 16: Curve
Length: 40.98' Radius: 79.00'
Delta: 29°43'05" Tangent: 20.96'
Chord: 40.52' Course: N44° 32' 16"W
Course In: N30° 36' 12"E Course Out: S60° 19' 17"W
RP North: 703,304.579' East: 226,017.923'
End North: 703,265.464' East: 225,949.286'

Segment# 17: Curve
Length: 2.61' Radius: 79.00'
Delta: 1°53'32" Tangent: 1.30'
Chord: 2.61' Course: N28° 43' 57"W
Course In: N60° 19' 17"E Course Out: S62° 12' 49"W
RP North: 703,304.579' East: 226,017.923'

End North: 703,267.751' East: 225,948.032'

Segment# 18: Curve

Length: 30.81' Radius: 20.00'

Delta: 88°15'49" Tangent: 19.40'

Chord: 27.85' Course: N71° 55' 05"W

Course In: S62° 12' 49"W Course Out: N26° 03' 00"W

RP North: 703,258.428' East: 225,930.338'

End North: 703,276.396' East: 225,921.555'

Segment# 19: Line

Course: N63° 57' 00"E Length: 86.31'

North: 703,314.300' East: 225,999.097'

Segment# 20: Curve

Length: 36.07' Radius: 20.00'

Delta: 103°20'33" Tangent: 25.30'

Chord: 31.38' Course: S12° 16' 44"W

Course In: S26° 03' 00"E Course Out: S50° 36' 28"W

RP North: 703,296.331' East: 226,007.880'

End North: 703,283.639' East: 225,992.424'

Segment# 21: Curve

Length: 44.15' Radius: 33.00'

Delta: 76°39'27" Tangent: 26.09'

Chord: 40.93' Course: S77° 43' 16"E

Course In: N50° 36' 28"E Course Out: S26° 03' 00"E

RP North: 703,304.582' East: 226,017.927'

End North: 703,274.934' East: 226,032.419'

Segment# 22: Line

Course: N63° 57' 00"E Length: 345.72'

North: 703,426.759' East: 226,343.018'

Segment# 23: Curve

Length: 47.68' Radius: 33.00'

Delta: 82°46'51" Tangent: 29.08'

Chord: 43.64' Course: N22° 33' 35"E

Course In: N26° 03' 00"W Course Out: N71° 10' 10"E

RP North: 703,456.406' East: 226,328.525'

End North: 703,467.058' East: 226,359.759'

Segment# 24: Curve

Length: 35.28' Radius: 20.00'

Delta: 101°04'14" Tangent: 24.29'

Chord: 30.88' Course: N69° 21' 58"W

Course In: S71° 10' 10"W Course Out: N29° 54' 05"W

RP North: 703,460.602' East: 226,340.830'

End North: 703,477.940' East: 226,330.859'

Segment# 25: Curve

Length: 83.61' Radius: 585.00'

Delta: 8°11'20" Tangent: 41.88'

Chord: 83.54' Course: N56° 00' 15"E

Course In: N29° 54' 05"W Course Out: S38° 05' 25"E

RP North: 703,985.068' East: 226,039.232'

End North: 703,524.649' East: 226,400.120'

Perimeter: 1,338.68' Area: 26,169Sq.Ft.

Error Closure: 0.005 Course: N61° 20' 15"E

Error North : 0.0025 East: 0.0045

Precision 1: 267,738.00

Parcel Name: Site 1 - TRACT P

Description: TRACT P

Process segment order counterclockwise: False

Enable mapcheck across chord: False

North:702,965.971' East:225,761.270'

Segment# 1: Line

Course: N26° 03' 00"W Length: 161.57'

North: 703,111.127' East: 225,690.316'

Segment# 2: Line

Course: N77° 26' 17"E Length: 61.20'

North: 703,124.438' East: 225,750.051'

Segment# 3: Line

Course: S17° 03' 42"E Length: 149.13'

North: 702,981.871' East: 225,793.805'

Segment# 4: Line

Course: S63° 57' 00"W Length: 36.22'

North: 702,965.965' East: 225,761.265'

Perimeter: 408.12' Area: 7,475Sq.Ft.

Error Closure: 0.008 Course: S39° 50' 54"W

Error North : -0.0059 East: -0.0050

Precision 1: 51,015.00

Parcel Name: Site 1 - TRACT Q

Description: TRACT Q

Process segment order counterclockwise: False

Enable mapcheck across chord: False

North:703,237.413' East:225,891.901'

Segment# 1: Line

Course: S26° 03' 00"E Length: 186.50'

North: 703,069.860' East: 225,973.803'

Segment# 2: Line

Course: S63° 57' 00"W Length: 16.35'

North: 703,062.680' East: 225,959.114'

Segment# 3: Line

Course: N35° 02' 18"W Length: 188.82'

North: 703,217.279' East: 225,850.708'

Segment# 4: Line

Course: N63° 57' 00"E Length: 45.85'

North: 703,237.415' East: 225,891.900'

Perimeter: 437.52' Area: 5,800Sq.Ft.

Error Closure: 0.001 Course: N25° 12' 32"W

Error North : 0.0012 East: -0.0006

Precision 1: 437,520.00

Parcel Name: Site 1 - TRACT R

Description: TRACT R

Process segment order counterclockwise: False

Enable mapcheck across chord: False

North:701,918.714' East:225,259.215'

Segment# 1: Line

Course: S67° 48' 51"W Length: 1.00'

North: 701,918.336' East: 225,258.289'

Segment# 2: Line

Course: N22° 11' 09"W Length: 26.00'

North: 701,942.411' East: 225,248.472'

Segment# 3: Line

Course: N67° 48' 51"E Length: 32.00'

North: 701,954.495' East: 225,278.102'

Segment# 4: Line

Course: N67° 48' 51"E Length: 25.00'

North: 701,963.935' East: 225,301.251'

Segment# 5: Line

Course: N67° 48' 51"E Length: 25.00'

North: 701,973.376' East: 225,324.401'

Segment# 6: Line

Course: N67° 48' 51"E Length: 25.00'

North: 701,982.816' East: 225,347.550'

Segment# 7: Line

Course: N67° 48' 51"E Length: 25.00'
North: 701,992.256' East: 225,370.699'

Segment# 8: Line

Course: N67° 48' 51"E Length: 25.00'
North: 702,001.696' East: 225,393.848'

Segment# 9: Line

Course: N67° 48' 51"E Length: 30.00'
North: 702,013.025' East: 225,421.627'

Segment# 10: Line

Course: S22° 11' 09"E Length: 26.00'
North: 701,988.950' East: 225,431.445'

Segment# 11: Line

Course: S67° 48' 51"W Length: 51.00'
North: 701,969.692' East: 225,384.221'

Segment# 12: Curve

Length: 45.55' Radius: 29.00'
Delta: 90°00'00" Tangent: 29.00'
Chord: 41.01' Course: S22° 48' 51"W
Course In: S22° 11' 09"E Course Out: S67° 48' 51"W
RP North: 701,942.839' East: 225,395.171'
End North: 701,931.888' East: 225,368.318'

Segment# 13: Line

Course: S22° 11' 09"E Length: 6.00'
North: 701,926.332' East: 225,370.584'

Segment# 14: Line

Course: S22° 11' 09"E Length: 25.00'
North: 701,903.183' East: 225,380.024'

Segment# 15: Line

Course: S22° 11' 09"E Length: 25.00'
North: 701,880.034' East: 225,389.465'

Segment# 16: Line

Course: S22° 11' 09"E Length: 25.00'
North: 701,856.885' East: 225,398.905'

Segment# 17: Line

Course: S22° 11' 09"E Length: 25.00'
North: 701,833.736' East: 225,408.345'

Segment# 18: Line

Course: S22° 11' 09"E Length: 6.00'

North: 701,828.180' East: 225,410.611'

Segment# 19: Curve

Length: 45.55' Radius: 29.00'

Delta: 90°00'00" Tangent: 29.00'

Chord: 41.01' Course: S67° 11' 09"E

Course In: N67° 48' 51"E Course Out: S22° 11' 09"E

RP North: 701,839.131' East: 225,437.464'

End North: 701,812.278' East: 225,448.415'

Segment# 20: Line

Course: N67° 48' 51"E Length: 51.00'

North: 701,831.536' East: 225,495.639'

Segment# 21: Curve

Length: 26.04' Radius: 282.00'

Delta: 5°17'29" Tangent: 13.03'

Chord: 26.03' Course: S25° 06' 27"E

Course In: N67° 32' 17"E Course Out: S62° 14' 48"W

RP North: 701,939.279' East: 225,756.244'

End North: 701,807.962' East: 225,506.685'

Segment# 22: Line

Course: S67° 48' 51"W Length: 11.33'

North: 701,803.683' East: 225,496.194'

Segment# 23: Line

Course: S67° 48' 51"W Length: 25.00'

North: 701,794.243' East: 225,473.045'

Segment# 24: Line

Course: S67° 48' 51"W Length: 25.00'

North: 701,784.803' East: 225,449.896'

Segment# 25: Line

Course: S67° 48' 51"W Length: 25.00'

North: 701,775.362' East: 225,426.747'

Segment# 26: Line

Course: S67° 48' 51"W Length: 25.00'

North: 701,765.922' East: 225,403.598'

Segment# 27: Line

Course: S67° 48' 51"W Length: 25.00'

North: 701,756.482' East: 225,380.449'

Segment# 28: Line

Course: S67° 48' 51"W Length: 25.00'

North: 701,747.042' East: 225,357.300'

Segment# 29: Line
Course: S67° 48' 51"W Length: 26.00'
North: 701,737.224' East: 225,333.225'

Segment# 30: Line
Course: N22° 11' 09"W Length: 26.00'
North: 701,761.299' East: 225,323.407'

Segment# 31: Line
Course: N67° 48' 51"E Length: 70.00'
North: 701,787.732' East: 225,388.224'

Segment# 32: Curve
Length: 15.71' Radius: 10.00'
Delta: 90°00'00" Tangent: 10.00'
Chord: 14.14' Course: N22° 48' 51"E
Course In: N22° 11' 09"W Course Out: N67° 48' 51"E
RP North: 701,796.991' East: 225,384.448'
End North: 701,800.767' East: 225,393.708'

Segment# 33: Line
Course: N22° 11' 09"W Length: 25.00'
North: 701,823.916' East: 225,384.267'

Segment# 34: Line
Course: N22° 11' 09"W Length: 25.00'
North: 701,847.065' East: 225,374.827'

Segment# 35: Line
Course: N22° 11' 09"W Length: 25.00'
North: 701,870.215' East: 225,365.387'

Segment# 36: Line
Course: N22° 11' 09"W Length: 25.00'
North: 701,893.364' East: 225,355.947'

Segment# 37: Line
Course: N22° 11' 09"W Length: 25.00'
North: 701,916.513' East: 225,346.506'

Segment# 38: Line
Course: N22° 11' 09"W Length: 25.00'
North: 701,939.662' East: 225,337.066'

Segment# 39: Curve
Length: 15.71' Radius: 10.00'
Delta: 90°00'00" Tangent: 10.00'
Chord: 14.14' Course: N67° 11' 09"W
Course In: S67° 48' 51"W Course Out: N22° 11' 09"W
RP North: 701,935.886' East: 225,327.806'

End North: 701,945.145' East: 225,324.030'

Segment# 40: Line

Course: S67° 48' 51"W Length: 70.00'
North: 701,918.713' East: 225,259.213'

Perimeter: 1,105.90' Area: 14,534Sq.Ft.
Error Closure: 0.003 Course: S63° 44' 37"W
Error North : -0.0013 East: -0.0027

Precision 1: 368,630.00

Parcel Name: Site 1 - TRACT S

Description: TRACT S

Process segment order counterclockwise: False

Enable mapcheck across chord: False

North:701,631.388' East:225,635.849'

Segment# 1: Line

Course: N23° 36' 40"E Length: 48.64'
North: 701,675.956' East: 225,655.330'

Segment# 2: Curve

Length: 22.66' Radius: 282.00'
Delta: 4°36'13" Tangent: 11.34'
Chord: 22.65' Course: S71° 19' 58"E
Course In: N20° 58' 08"E Course Out: S16° 21' 55"W
RP North: 701,939.280' East: 225,756.247'
End North: 701,668.706' East: 225,676.791'

Segment# 3: Line

Course: S16° 21' 55"W Length: 80.00'
North: 701,591.947' East: 225,654.250'

Segment# 4: Curve

Length: 49.22' Radius: 29.00'
Delta: 97°14'45" Tangent: 32.92'
Chord: 43.52' Course: N25° 00' 42"W
Course In: N16° 21' 55"E Course Out: N66° 23' 20"W
RP North: 701,619.772' East: 225,662.421'
End North: 701,631.387' East: 225,635.849'

Perimeter: 200.52' Area: 1,993Sq.Ft.
Error Closure: 0.001 Course: S5° 09' 58"E
Error North : -0.0006 East: 0.0001

Precision 1: 200,520.00

Parcel Name: Site 1 - TRACT T

Description: TRACT T

Process segment order counterclockwise: False
Enable mapcheck across chord: False
North:701,471.883' East:226,018.183'

Segment# 1: Line
Course: N0° 08' 27"W Length: 80.04'
North: 701,551.923' East: 226,017.986'

Segment# 2: Line
Course: N89° 51' 33"E Length: 68.00'
North: 701,552.090' East: 226,085.986'

Segment# 3: Line
Course: S0° 08' 27"E Length: 4.00'
North: 701,548.090' East: 226,085.995'

Segment# 4: Curve
Length: 20.46' Radius: 15.00'
Delta: 78°09'47" Tangent: 12.18'
Chord: 18.91' Course: S38° 56' 26"W
Course In: S89° 51' 33"W Course Out: S11° 58' 41"E
RP North: 701,548.053' East: 226,070.996'
End North: 701,533.380' East: 226,074.109'

Segment# 5: Curve
Length: 85.64' Radius: 63.00'
Delta: 77°53'23" Tangent: 50.92'
Chord: 79.20' Course: S39° 04' 38"W
Course In: S11° 58' 41"E Course Out: N89° 52' 04"W
RP North: 701,471.751' East: 226,087.183'
End North: 701,471.897' East: 226,024.184'

Segment# 6: Line
Course: S89° 51' 44"W Length: 6.00'
North: 701,471.882' East: 226,018.184'

Perimeter: 264.15' Area: 2,373Sq.Ft.
Error Closure: 0.001 Course: S54° 35' 48"E
Error North : -0.0007 East: 0.0010

Precision 1: 264,140.00