

THE AURORA HIGHLANDS SUBDIVISION FILING NO. 40

A REPLAT OF A PORTION OF TRACT E, THE AURORA HIGHLANDS SUBDIVISION FILING NO. 1
SITUATED IN IN THE SOUTHWEST QUARTER OF SECTION 29, TOWNSHIP 3 SOUTH,
RANGE 65 WEST OF THE SIXTH PRINCIPAL MERIDIAN,
CITY OF AURORA, COUNTY OF ADAMS, STATE OF COLORADO
SHEET 1 OF 23

DEDICATION

KNOW ALL PEOPLE BY THESE PRESENTS THAT THE UNDERSIGNED WARRANT THEY ARE THE OWNERS OF A PARCEL OF LAND BEING A PORTION OF TRACT E, THE AURORA HIGHLANDS SUBDIVISION FILING NO. 1 AS RECORDED OCTOBER 17, 2019 AT RECEPTION NO. 2019000089309, IN THE OFFICIAL RECORDS OF THE CLERK AND RECORDER, COUNTY OF ADAMS, STATE OF COLORADO, SITUATED IN THE SOUTHWEST QUARTER OF SECTION 29, TOWNSHIP 3 SOUTH, RANGE 65 WEST, OF THE SIXTH PRINCIPAL MERIDIAN, CITY OF AURORA, SAID COUNTY AND STATE, MORE PARTICULARLY DESCRIBED AS FOLLOWS:

LEGAL DESCRIPTION CONTINUED ON SHEET 2.

HAVE LAID OUT, PLATTED, AND SUBDIVIDED THE SAME INTO LOTS, BLOCKS, TRACTS, RIGHT-OF-WAY AND EASEMENTS AS SHOWN ON THIS PLAT UNDER THE NAME AND STYLE OF THE AURORA HIGHLANDS SUBDIVISION FILING NO. 40. AND BY THESE PRESENTS DO HEREBY DEDICATE TO THE CITY OF AURORA, COLORADO, FOR THE PERPETUAL USE OF THE PUBLIC, THE STREETS AND EASEMENTS AS SHOWN HEREON AND NOT PREVIOUSLY DEDICATED TO THE PUBLIC.

OWNER:

AURORA HIGHLANDS, LLC, A NEVADA LIMITED LIABILITY COMPANY

BY: _____

BY: _____

NAME: _____

IT'S: _____

STATE OF _____)
COUNTY OF _____)SS

THE FOREGOING INSTRUMENT WAS ACKNOWLEDGED BEFORE ME THIS _____ DAY OF _____ 20____ AD. BY _____

AS _____ OF _____ A NEVADA CORPORATION, MANAGER OF AURORA HIGHLANDS, LLC, A NEVADA LIMITED LIABILITY COMPANY

WITNESS MY HAND AND OFFICIAL SEAL

NOTARY PUBLIC

MY COMMISSION EXPIRES: _____

OWNER:

MILLROSE PROPERTIES COLORADO, LLC, A COLORADO LIMITED LIABILITY COMPANY

BY: _____

BY: _____

NAME: _____

IT'S: _____

STATE OF _____)
COUNTY OF _____)SS

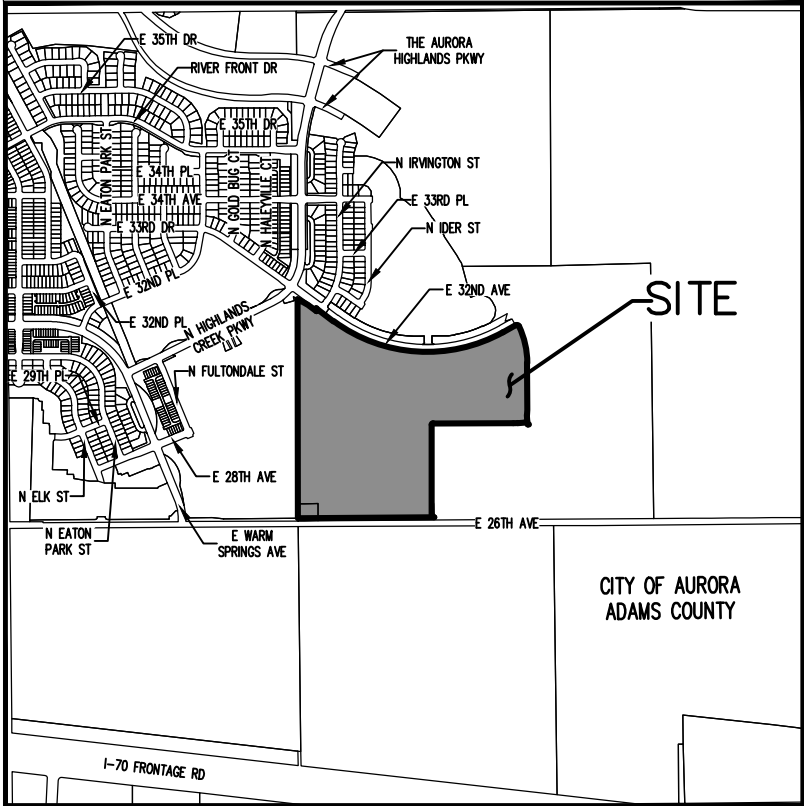
THE FOREGOING INSTRUMENT WAS ACKNOWLEDGED BEFORE ME THIS _____ DAY OF _____ 20____ AD. BY _____

AS _____ OF _____ INC., A NEVADA CORPORATION, MANAGER OF LENNAR COLORADO, LLC, A COLORADO LIMITED LIABILITY COMPANY

WITNESS MY HAND AND OFFICIAL SEAL

NOTARY PUBLIC

MY COMMISSION EXPIRES: _____



VICINITY MAP
SCALE 1" = 2000'



SHEET INDEX

SHEET 1	COVER SHEET
SHEET 2	LEGAL DESCRIPTION,
SHEET 3	COVENANTS, GENERAL NOTES, LEGENDS
SHEETS 4	BOUNDARY SHEET
SHEETS 5-22	LOT DETAIL SHEETS
SHEET 23	LINE AND CURVE TABLES

CITY OF AURORA APPROVALS

THE FOREGOING INSTRUMENT IS APPROVED FOR FILING AND CONVEYANCE OF STREETS AND EASEMENTS, AS SHOWN HEREON AND IS ACCEPTED BY THE CITY OF AURORA, COLORADO, THIS _____ DAY OF _____, 20____AD, SUBJECT TO THE CONDITION THAT THE CITY SHALL UNDERTAKE MAINTENANCE OF ANY SUCH STREETS ONLY AFTER CONSTRUCTION HAS BEEN COMPLETED BY THE SUBDIVIDER TO CITY OF AURORA SPECIFICATIONS.

CITY ENGINEER

DATE

PLANNING DIRECTOR

DATE

SURVEYOR'S CERTIFICATE:

I HEREBY CERTIFY I WAS IN RESPONSIBLE CHARGE OF THE SURVEY WORK USED IN THE PREPARATION OF THIS PLAT; THE POSITIONS OF THE PLATTED POINTS SHOWN HEREON HAVE AN ACCURACY OF NOT LESS THAN ONE (1) FOOT IN TEN THOUSAND (10,000) FEET PRIOR TO ADJUSTMENTS; AND ALL BOUNDARY MONUMENTS AND CONTROL CORNERS SHOWN HEREON WERE IN PLACE AS DESCRIBED ON _____, 20____.

I FURTHER CERTIFY THAT THE INFORMATION CONTAINED HEREIN IS ACCURATE AND IN ACCORDANCE WITH APPLICABLE STANDARDS OF PRACTICE TO MY KNOWLEDGE, INFORMATION AND BELIEF. THIS CERTIFICATION IS NOT A GUARANTY OR WARRANTY, EITHER EXPRESSED OR IMPLIED.

BRADY J. MOORHEAD, LICENSED PROFESSIONAL LAND SURVEYOR
COLORADO P.L.S. NO. 38668
FOR AND ON BEHALF OF AZTEC CONSULTANTS, INC.

NOTICE: ACCORDING TO COLORADO LAW YOU MUST COMMENCE ANY LEGAL ACTION BASED UPON ANY DEFECT IN THIS SURVEY WITHIN THREE YEARS AFTER YOU FIRST DISCOVER SUCH DEFECT. IN NO EVENT MAY ANY ACTION BASED UPON ANY DEFECT IN THIS SURVEY BE COMMENCED MORE THAN TEN YEARS FROM THE DATE OF THE CERTIFICATION SHOWN HEREON.

FOR REVIEW
DO NOT RECORD

AzTEC
CONSULTANTS, INC.

300 East Mineral Ave., Suite 1
Littleton, Colorado 80122
Phone: (303) 713-1898
Fax: (303) 713-1897
www.aztecconsultants.com

AzTec Proj. No.: 24224-24

Drawn By: RBA

DATE OF
PREPARATION:

2025-01-08

SCALE:

N/A

SHEET 1 OF 23

THE AURORA HIGHLANDS SUBDIVISION FILING NO. 40

A REPLAT OF A PORTION OF TRACT E, THE AURORA HIGHLANDS SUBDIVISION FILING NO. 1
SITUATED IN IN THE SOUTHWEST QUARTER OF SECTION 29, TOWNSHIP 3 SOUTH,
RANGE 65 WEST OF THE SIXTH PRINCIPAL MERIDIAN,
CITY OF AURORA, COUNTY OF ADAMS, STATE OF COLORADO
SHEET 2 OF 23

DEDICATION – LEGAL DESCRIPTION:

A PARCEL OF LAND BEING A PORTION OF TRACT E AS DEPICTED ON THE AURORA HIGHLANDS SUBDIVISION FILING NO. 1 RECORDED AT RECEPTION NO. 2019000089309 IN THE OFFICIAL RECORDS OF THE CLERK AND RECORDER, COUNTY OF ADAMS, STATE OF COLORADO, SITUATED IN THE SOUTHWEST QUARTER OF SECTION 29, TOWNSHIP 3 SOUTH, RANGE 65 WEST OF THE 6TH PRINCIPAL MERIDIAN, CITY OF AURORA, SAID COUNTY AND STATE, MORE PARTICULARLY DESCRIBED AS FOLLOWS:

COMMENCING AT THE SOUTHWEST CORNER OF SAID SECTION 29, WHENCE THE WEST LINE OF THE SOUTHWEST QUARTER OF SAID SECTION 29 BEARS NORTH 00°08'27" WEST, A DISTANCE OF 2,666.98 FEET, WITH ALL BEARINGS REFERENCED HEREIN RELATIVE THERETO;

THENCE ALONG SAID WEST LINE, NORTH 00°08'27" WEST, A DISTANCE OF 57.00 FEET TO THE **POINT OF BEGINNING**;

THENCE CONTINUING ALONG SAID WEST LINE, NORTH 00°08'27" WEST, A DISTANCE OF 2,282.61 FEET TO THE SOUTHERLY BOUNDARY OF TRACT N AS DEPICTED ON THE AURORA HIGHLANDS SUBDIVISION FILING NO. 9 RECORDED JULY 25, 2023, AT RECEPTION NO. 2023000042190, IN SAID OFFICIAL RECORDS;

THENCE ALONG SAID SOUTHERLY BOUNDARY THE FOLLOWING 4 COURSES;

- SOUTH 60°11'11" EAST, A DISTANCE OF 123.37 FEET;
- SOUTH 53°35'11" EAST, A DISTANCE OF 110.07 FEET TO THE BEGINNING OF A NON-TANGENT CURVE CONCAVE SOUTHEASTERLY HAVING A RADIUS OF 79.00 FEET, THE RADIUS POINT OF SAID CURVE BEARS SOUTH 57°12'54" EAST;
- NORTHEASTERLY ALONG SAID CURVE THROUGH A CENTRAL ANGLE OF 01°53'32", AN ARC LENGTH OF 2.61 FEET TO THE BEGINNING OF A REVERSE CURVE CONCAVE WESTERLY HAVING A RADIUS OF 20.00 FEET;
- NORTHERLY ALONG SAID CURVE THROUGH A CENTRAL ANGLE OF 88°15'49", AN ARC LENGTH OF 30.81 FEET TO THE SOUTHERLY RIGHT-OF-WAY OF EAST 32ND AVENUE AS SHOWN ON SAID THE AURORA HIGHLANDS SUBDIVISION FILING NO. 9;

THENCE ALONG THE SOUTHERLY RIGHT-OF-WAY OF EAST 32ND AVENUE AS DEPICTED ON SAID THE AURORA HIGHLANDS SUBDIVISION FILING NO. 9 AND THE AURORA HIGHLANDS SUBDIVISION FILING NO. 19 AS RECORDED DECEMBER 27, 2024, AT RECEPTION NO. 2024000072010, IN SAID OFFICIAL RECORDS AND THE EASTERLY EXTENSION THEREOF THE FOLLOWING 3 COURSES;

- TANGENT TO SAID CURVE, SOUTH 53°35'11" EAST, A DISTANCE OF 227.14 FEET TO THE BEGINNING OF A TANGENT CURVE CONCAVE NORTHERLY HAVING A RADIUS OF 1,635.00 FEET;
- EASTERLY ALONG SAID CURVE THROUGH A CENTRAL ANGLE OF 65°28'44", AN ARC LENGTH OF 1,868.52 FEET;
- TANGENT TO SAID CURVE, NORTH 60°56'05" EAST, A DISTANCE OF 149.01 FEET TO THE BEGINNING OF A TANGENT CURVE CONCAVE SOUTHERLY HAVING A RADIUS OF 25.00 FEET;

THENCE DEPARTING SAID EASTERLY EXTENSION, EASTERLY ALONG SAID CURVE THROUGH A CENTRAL ANGLE OF 93°51'22", AN ARC LENGTH OF 40.95 FEET TO THE BEGINNING OF A COMPOUND CURVE CONCAVE WESTERLY HAVING A RADIUS OF 902.00 FEET;

THENCE SOUTHERLY ALONG SAID CURVE THROUGH A CENTRAL ANGLE OF 24°58'17", AN ARC LENGTH OF 393.12 FEET;

THENCE TANGENT TO SAID CURVE, SOUTH 00°14'17" EAST, A DISTANCE OF 488.15 FEET;

THENCE SOUTH 04°23'19" WEST, A DISTANCE OF 56.44 FEET TO THE BEGINNING OF A NON-TANGENT CURVE CONCAVE EASTERLY HAVING A RADIUS OF 1,090.00 FEET, THE RADIUS POINT OF SAID CURVE BEARS NORTH 86°48'08" EAST;

DEDICATION – LEGAL DESCRIPTION CONTINUED:

THENCE SOUTHERLY ALONG SAID CURVE THROUGH A CENTRAL ANGLE OF 05°07'24", AN ARC LENGTH OF 97.47 FEET TO A POINT OF CUSP WITH A CURVE CONCAVE SOUTHWESTERLY HAVING A RADIUS OF 25.00 FEET, THE RADIUS POINT OF SAID CURVE BEARS SOUTH 81°40'44" WEST;

THENCE NORTHWESTERLY ALONG SAID CURVE THROUGH A CENTRAL ANGLE OF 86°43'14", AN ARC LENGTH OF 37.84 FEET;

THENCE TANGENT TO SAID CURVE, SOUTH 84°57'29" WEST, A DISTANCE OF 80.56 FEET TO THE BEGINNING OF A TANGENT CURVE CONCAVE NORTHERLY HAVING A RADIUS OF 532.00 FEET;

THENCE WESTERLY ALONG SAID CURVE THROUGH A CENTRAL ANGLE OF 04°54'03", AN ARC LENGTH OF 45.51 FEET;

THENCE SOUTH 89°51'33" WEST, A DISTANCE OF 267.72 FEET TO THE BEGINNING OF A TANGENT CURVE CONCAVE SOUTHEASTERLY HAVING A RADIUS OF 15.00 FEET;

THENCE SOUTHWESTERLY ALONG SAID CURVE THROUGH A CENTRAL ANGLE OF 90°00'00", AN ARC LENGTH OF 23.56 FEET;

THENCE NON-TANGENT TO SAID CURVE, SOUTH 00°00'00" WEST, A DISTANCE OF 15.00 FEET;

THENCE SOUTH 89°51'32" WEST, A DISTANCE OF 63.96 FEET;

THENCE NORTH 00°08'27" WEST, A DISTANCE OF 15.00 FEET TO THE BEGINNING OF A TANGENT CURVE CONCAVE SOUTHWESTERLY HAVING A RADIUS OF 15.00 FEET;

THENCE NORTHWESTERLY ALONG SAID CURVE THROUGH A CENTRAL ANGLE OF 90°00'00", AN ARC LENGTH OF 23.56 FEET;

THENCE TANGENT TO SAID CURVE, SOUTH 89°51'33" WEST, A DISTANCE OF 474.00 FEET TO THE BEGINNING OF A TANGENT CURVE CONCAVE SOUTHEASTERLY HAVING A RADIUS OF 15.00 FEET;

THENCE SOUTHWESTERLY ALONG SAID CURVE THROUGH A CENTRAL ANGLE OF 90°00'00", AN ARC LENGTH OF 23.56 FEET;

THENCE TANGENT TO SAID CURVE, SOUTH 00°08'27" EAST, A DISTANCE OF 460.00 FEET TO THE BEGINNING OF A TANGENT CURVE CONCAVE NORTHEASTERLY HAVING A RADIUS OF 15.00 FEET;

THENCE SOUTHEASTERLY ALONG SAID CURVE THROUGH A CENTRAL ANGLE OF 90°00'00", AN ARC LENGTH OF 23.56 FEET;

THENCE TANGENT TO SAID CURVE, NORTH 89°51'33" EAST, A DISTANCE OF 15.00 FEET;

THENCE SOUTH 00°10'26" EAST, A DISTANCE OF 64.07 FEET;

THENCE NORTH 90°00'00" WEST, A DISTANCE OF 15.00 FEET TO THE BEGINNING OF A TANGENT CURVE CONCAVE SOUTHEASTERLY HAVING A RADIUS OF 15.00 FEET;

THENCE SOUTHWESTERLY ALONG SAID CURVE THROUGH A CENTRAL ANGLE OF 90°08'27", AN ARC LENGTH OF 23.60 FEET;

THENCE TANGENT TO SAID CURVE, SOUTH 00°08'27" EAST, A DISTANCE OF 382.86 FEET TO THE BEGINNING OF A TANGENT CURVE CONCAVE NORTHEASTERLY HAVING A RADIUS OF 25.00 FEET

THENCE SOUTHEASTERLY ALONG SAID CURVE THROUGH A CENTRAL ANGLE OF 90°15'51", AN ARC LENGTH OF 39.39 FEET TO A LINE PARALLEL WITH, DISTANT 57.00 FEET NORTHERLY FROM THE SOUTH LINE OF SAID SOUTHWEST QUARTER OF SECTION 29;

THENCE TANGENT TO SAID CURVE, ALONG SAID PARALLEL LINE, SOUTH 89°35'42" WEST, A DISTANCE OF 1,417.13 FEET TO THE **POINT OF BEGINNING**;

CONTAINING AN AREA OF 80.785 ACRES, (3,518,980 SQUARE FEET), MORE OR LESS.

FOR REVIEW
DO NOT RECORD

FOR AND ON BEHALF OF
AZTEC CONSULTANTS, INC

AZTEC
CONSULTANTS, INC.

300 East Mineral Ave., Suite 1
Littleton, Colorado 80122
Phone: (303) 713-1898
Fax: (303) 713-1897
www.aztecconsultants.com

AzTec Proj. No.: 24224-24

Drawn By: RBA

DATE OF
PREPARATION: 2025-01-08

SCALE: N/A

SHEET 2 OF 23

THE AURORA HIGHLANDS SUBDIVISION FILING NO. 40

A REPLAT OF A PORTION OF TRACT E, THE AURORA HIGHLANDS SUBDIVISION FILING NO. 1
SITUATED IN IN THE SOUTHWEST QUARTER OF SECTION 29, TOWNSHIP 3 SOUTH,
RANGE 65 WEST OF THE SIXTH PRINCIPAL MERIDIAN,
CITY OF AURORA, COUNTY OF ADAMS, STATE OF COLORADO
SHEET 3 OF 23

COVENANTS:

THE UNDERSIGNED OWNER(S), FOR THEMSELVES, THEIR HEIRS, SUCCESSORS AND ASSIGNS (COLLECTIVELY
HEREAFTER "OWNER"), COVENANT AND AGREE WITH THE CITY OF AURORA OR ("CITY");

NO STRUCTURE CONSTRUCTED ON ANY PORTION OF THE PLATTED LAND SHOWN HEREIN SHALL BE
OCCUPIED OR USED UNLESS AND UNTIL ALL PUBLIC IMPROVEMENTS, AS DEFINED BY CHAPTER 146 OF
THE CITY CODE OF AURORA, COLORADO, ARE IN PLACE AND ACCEPTED BY THE CITY OR CASH FUNDS
OR OTHER SECURITY FOR THE SAME ARE ESCROWED WITH THE CITY OF AURORA AND A CERTIFICATE OF
OCCUPANCY HAS BEEN ISSUED BY THE CITY;

ALL ELECTRICAL, COMMUNITY UTILITY LINES AND SERVICES, AND STREET LIGHTING CIRCUITS, EXCEPT AS
PROVIDED IN SECTION 126-505 OF THE CITY CODE AS THE SAME MAY BE AMENDED FROM TIME TO TIME,
SHALL BE INSTALLED UNDERGROUND;

ALL CROSSINGS OR ENCROACHMENTS, INCLUDING BUT NOT LIMITED, TO PRIVATE LANDSCAPE IRRIGATION
SYSTEMS, UNDERDRAINS, OR PRIVATE UTILITIES INTO EASEMENTS OWNED BY THE CITY OF AURORA ARE
ACKNOWLEDGED BY THE UNDERSIGNED AS BEING SUBJECT TO THE CITY OF AURORA'S USE AND
OCCUPANCY OF SAID EASEMENTS AND RIGHTS-OF-WAY. THE UNDERSIGNED, THEIR SUCCESSORS AND
ASSIGNS, HEREBY AGREE TO INDEMNIFY AND HOLD HARMLESS THE CITY OF AURORA FOR ANY LOSS,
DAMAGE, OR REPAIR TO PRIVATE LANDSCAPE IRRIGATION SYSTEMS, UNDERDRAINS, OR PRIVATE UTILITIES
THAT MAY RESULT FROM THE CITY OF AURORA'S USE AND OCCUPANCY OR EXERCISE OF ITS RIGHTS IN
SAID EASEMENTS AND RIGHTS OF WAY. THE UNDERSIGNED, ITS SUCCESSORS AND ASSIGNS, FURTHER
AGREES TO REMOVE, REPAIR, REPLACE, RELOCATE, MODIFY, OR OTHERWISE ADJUST SAID PRIVATE
LANDSCAPE IRRIGATION SYSTEMS, UNDERDRAINS, PRIVATE DETENTION POND AND DRAINAGE FEATURES, OR
PRIVATE UTILITIES UPON REQUEST FROM THE CITY OF AURORA AND AT NO EXPENSE TO THE CITY OF
AURORA.

THE AREA(S) LABELED "DRAINAGE EASEMENT" ("DRAINAGE EASEMENT AREA") HEREON DEPICT
EASEMENT(S) HEREBY DEDICATED BY THE OWNER TO THE CITY AS SET FORTH HEREIN. OWNER GRANTS
THE RIGHT, PRIVILEGE AND AUTHORITY, BUT NOT THE OBLIGATION, TO THE CITY TO SURVEY, CONSTRUCT,
RECONSTRUCT, OPERATE, MAINTAIN, REMOVE, REPLACE, UPGRADE AND USE: STORM DRAINAGE FACILITIES,
INCLUDING BUT NOT LIMITED TO FENCES, GATES, SIGNS, WALLS, CHANNELS, DROP STRUCTURES, TRICKLE
CHANNELS, OUTLET STRUCTURES, FOREBAY, WEIR SECTIONS, INCLUDING ALL FIXTURES, DEVICES,
STRUCTURES, GRADING, AND ANY AND ALL OTHER APPURTENANCES THERETO WHATSOEVER NECESSARY
OR USEFUL IN THE OPERATION OF A DRAINAGE AREA AND ALL OTHER ITEMS LOCATED BELOW GRADE
LEVEL, AT GRADE LEVEL AND ABOVE GRADE LEVEL WITHIN THE DRAINAGE EASEMENT AREA
(COLLECTIVELY AND INDIVIDUALLY HEREINAFTER REFERRED TO AS 'DRAINAGE FACILITIES'), TOGETHER WITH
THE RIGHT OF INGRESS AND EGRESS OVER, ACROSS, ON AND THROUGH SAID DRAINAGE EASEMENT AREA,
AND THE RIGHT TO REMOVE OBJECTS OR STRUCTURES THEREFROM THAT INTERFERE OR ENDANGER ANY
DRAINAGE FACILITIES AS DETERMINED BY THE CITY IN ITS SOLE DISCRETION AND WITHOUT LIABILITY OR
EXPENSE TO THE CITY. THE DRAINAGE EASEMENT TOGETHER WITH ANY AND ALL DRAINAGE FACILITIES
LOCATED WITHIN THE DRAINAGE EASEMENT AREA ARE TO BE CONSTRUCTED AND CONTINUOUSLY
MAINTAINED BY THE OWNER OF THE APPLICABLE PORTION OF THE DRAINAGE EASEMENT AREA AND AT
NO COST TO THE CITY. SUCH OWNER HAS RESPONSIBILITY AND LIABILITY FOR THE APPLICABLE DRAINAGE
EASEMENT AREA, DRAINAGE FACILITIES, AND THEIR MAINTENANCE. THE CITY, IN CITY'S SOLE DISCRETION
AND WITHOUT ASSUMING RESPONSIBILITY OR LIABILITY FOR THE DRAINAGE EASEMENT AREA, DRAINAGE
FACILITIES OR THEIR MAINTENANCE, MAY ENTER THE DRAINAGE EASEMENT AREA FOR THE PURPOSES SET
FORTH HEREIN AND FOR CLEANING, MAINTAINING, REPAIRING, CONSTRUCTING, OR IMPROVING THE
DRAINAGE EASEMENT AREA OR DRAINAGE FACILITIES AT THE EXPENSE OF THE APPLICABLE OWNER,
FOLLOWING SUCH OWNER'S FAILURE TO REASONABLY CURE ANY DEFAULT UPON RECEIPT OF WRITTEN
NOTICE OF THE SAME. SUCH OWNER SHALL PROMPTLY REIMBURSE THE CITY, UPON REQUEST, FOR ANY
EXPENSE RELATED THERETO (INCLUDING, BUT NOT LIMITED TO REMOVAL, REMEDIATION, COURT,
COLLECTION AND ATTORNEYS' FEES AND COSTS). FAILURE TO REIMBURSE THE CITY MAY RESULT IN THE
CITY RECORDING A MECHANIC AND MATERIALMEN'S LIEN AGAINST THE APPLICABLE PORTION OF THE
DRAINAGE EASEMENT AREA IN THE RECORDS OF THE COUNTY CLERK AND RECORDER'S OFFICE WHERE
THE DRAINAGE EASEMENT AREA IS LOCATED.

THE AREA(S) LABELED "FIRE LANE EASEMENT" ("FIRE LANE EASEMENT AREA") HEREON DEPICT
EASEMENT(S) HEREBY DEDICATED BY THE OWNER TO THE CITY AS SET FORTH HEREIN. OWNER GRANTS
THE RIGHT, PRIVILEGE AND AUTHORITY, BUT NOT THE OBLIGATION, TO THE CITY TO SURVEY, CONSTRUCT,
RECONSTRUCT, OPERATE, MAINTAIN, REMOVE, REPLACE, UPGRADE AND USE: FACILITIES, AND ALL
FIXTURES, DEVICES AND 'STRUCTURES WHATSOEVER NECESSARY OR USEFUL IN THE OPERATION OF A FIRE
LANE OVER, ACROSS, ON AND THROUGH THE AREAS DEPICTED HEREON AS FIRE LANE EASEMENT;
TOGETHER WITH THE RIGHT-OF-WAY FOR INGRESS AND EGRESS OF EMERGENCY AND SERVICE VEHICLES
OVER, ACROSS, ON AND THROUGH THE AREAS DEPICTED HEREON AS FIRE LANE EASEMENTS, WHICH SAID
LANES TO BE DEDICATED AND DESIGNATED AS FIRE LANE EASEMENTS AND EMERGENCY AND SERVICE
VEHICLE ROADS; FIRE LANE EASEMENTS SHALL BE CONSTRUCTED AND MAINTAINED BY EACH OWNER OF
THE APPLICABLE PORTION OF THE FIRE LANE EASEMENT AREA AT NO COST TO THE CITY IN
ACCORDANCE WITH CURRENT CITY STANDARDS FOR FIRE LANE EASEMENTS AND SHALL BE POSTED BY
SUCH OWNER WITH SIGNS STATING "NO PARKING - FIRE LANE" IN ACCORDANCE WITH THE CITY CODE OF
AURORA, COLORADO (COLLECTIVELY AND INDIVIDUALLY HEREINAFTER REFERRED TO AS 'FIRE LANE
FACILITIES'). OWNER ALSO GRANTS THE CITY THE RIGHT OF INGRESS AND EGRESS OVER, ACROSS, ON
AND THROUGH SAID FIRE LANE EASEMENT AREA, AND THE RIGHT TO REMOVE OBJECTS OR STRUCTURES
THEREFROM THAT INTERFERE OR ENDANGER ANY FIRE LANE FACILITIES AS DETERMINED BY THE CITY IN
ITS SOLE DISCRETION AND WITHOUT LIABILITY OR EXPENSE TO THE CITY. OWNER HAS RESPONSIBILITY
AND LEGAL LIABILITY FOR THE FIRE LANE EASEMENT AREA, CONSTRUCTION OF FIRE LANE FACILITIES AND
CONTINUOUS MAINTENANCE OF THE FIRE LANE EASEMENT AREA, FIRE LANE FACILITIES, AND ALL OTHER
ITEMS LOCATED BELOW GRADE LEVEL, AT GRADE LEVEL AND ABOVE GRADE LEVEL WITHIN THE FIRE LANE
EASEMENT AREA; ALL AT NO COST TO THE CITY. THE CITY, IN CITY'S SOLE DISCRETION AND WITHOUT
ASSUMING RESPONSIBILITY OR LEGAL LIABILITY FOR THE FIRE LANE EASEMENT AREA, FIRE LANE
FACILITIES OR THEIR MAINTENANCE, MAY ENTER THE FIRE LANE EASEMENT AREA FOR THE PURPOSES
SET FORTH HEREIN AND FOR CLEANING, MAINTAINING, REPAIRING, CONSTRUCTING OR IMPROVING THE
EASEMENT OR FIRE LANE FACILITIES AT THE EXPENSE OF THE APPLICABLE OWNER, FOLLOWING SUCH
OWNER'S FAILURE TO REASONABLY CURE ANY DEFAULT UPON RECEIPT OF WRITTEN NOTICE OF THE
SAME. SUCH OWNER SHALL PROMPTLY REIMBURSE THE CITY FOR ANY EXPENSE RELATED THERETO
(INCLUDING, BUT NOT LIMITED TO REMOVAL, REMEDIATION, COURT, COLLECTION AND ATTORNEYS' FEES
AND COSTS). FAILURE TO REIMBURSE THE CITY MAY RESULT IN THE CITY RECORDING A MECHANIC AND
MATERIALMEN'S LIEN AGAINST THE APPLICABLE PORTION OF THE FIRE LANE EASEMENT AREA IN THE
RECORDS OF THE COUNTY CLERK AND RECORDER'S OFFICE WHERE THE FIRE LANE EASEMENT AREA IS
LOCATED.

COVENANTS:

AREA(S) LABELED AS "WATER EASEMENT" HEREON DEPICT EASEMENT(S) DEDICATED BY THE OWNER TO
THE CITY FOR USE BY THE CITY, BUT NOT BY THIRD PARTY PUBLIC UTILITIES, TO SURVEY, INSTALL,
CONSTRUCT, RECONSTRUCT, RELOCATE, REPLACE, MAINTAIN, ENLARGE, UPGRADE, REPAIR, USE, OPERATE,
PATROL, CONTROL, IMPROVE, TEST, INSPECT OR REMOVE AT ANY TIME AND FROM TIME TO TIME AS MAY
BE NECESSARY AND USEFUL TO, OR REQUIRED BY CITY, ANY AND ALL IMPROVEMENTS, FACILITIES AND
APPURTENANCES TO WATER LINES, WATER MAINS, METERS, FIRE HYDRANTS CONDUITS, VAULTS, METERS,
VALVES, MANHOLES, VENT PIPES, UTILITY LOCATION MARKERS OR ANY OTHER WATER UTILITY
STRUCTURES INCLUDING, BUT NOT LIMITED TO, ANY AND ALL NECESSARY CABLES, WIRES AND ALL
IMPROVEMENTS AND APPURTENANCES THERETO, AND ALL FACILITIES, AND FIXTURES, DEVICES AND
STRUCTURES AND APPURTENANCES WHATSOEVER NECESSARY OR USEFUL IN THE OPERATION OF ANY OF
THEM AND TO MAKE ANY NEEDED CUTS AND FILLS IN THE EARTH IN, ON, UNDER, THROUGH, OVER AND
ACROSS THE AREAS LABELED AS 'WATER EASEMENT' FOR AND BEING FURTHER SUBJECT TO THOSE
TERMS AND CONDITIONS SET FORTH IN THE DOCUMENT ENTITLED "GENERAL EASEMENT TERMS AND
CONDITIONS" RECORDED ON APRIL 10, 2024 IN THE RECORDS OF THE ADAMS COUNTY CLERK AND
RECORDER'S OFFICE AT RECEPTION NOS. 2024000018661.

THE AREA(S) LABELED AS 'STORM SEWER EASEMENT' HEREON DEPICT EASEMENT(S) HEREBY DEDICATED
BY THE OWNER TO THE CITY FOR USE BY THE CITY, BUT NOT BY THIRD PARTY PUBLIC UTILITIES, TO
SURVEY, INSTALL, CONSTRUCT, RECONSTRUCT, RELOCATE, REPLACE, MAINTAIN, ENLARGE, UPGRADE,
REPAIR, USE, OPERATE, PATROL, CONTROL, IMPROVE, TEST, INSPECT OR REMOVE AT ANY TIME AND FROM
TIME TO TIME AS MAY BE NECESSARY AND USEFUL TO, OR REQUIRED BY CITY, ANY AND ALL
IMPROVEMENTS, FACILITIES AND APPURTENANCES TO STORM COLLECTION MAINS AND TRANSMISSION
MAINS, LINES, DRAINS, AND IRRIGATION LINES AND ALL FACILITIES, FIXTURES, DEVICES, APPURTENANCES
AND STRUCTURES WHATSOEVER NECESSARY OR USEFUL IN THE OPERATION OF ANY OF THEM AND BEING
FURTHER SUBJECT TO THOSE TERMS AND CONDITIONS SET FORTH IN THE DOCUMENT ENTITLED "GENERAL
EASEMENT TERMS AND CONDITIONS" RECORDED ON APRIL 10, 2024 IN THE RECORDS OF THE ADAMS
COUNTY CLERK AND RECORDER'S OFFICE AT RECEPTION NOS. 2024000018661.

THE AREA(S) LABELED AS "UTILITY EASEMENT" HEREON DEPICT EASEMENT(S) HEREBY DEDICATED BY THE
OWNER TO THE CITY FOR USE BY PUBLIC UTILITY COMPANIES AUTHORIZED IN WRITING BY THE CITY FOR
PROVISION OF SERVICES REQUIRED OR ORDINARILY PERFORMED WITHIN THE UTILITY EASEMENT BY THIRD
PARTY PUBLIC UTILITY PROVIDERS OF ELECTRIC, TELEVISION, CABLE, TELECOMMUNICATION FACILITIES, AND
OTHER PUBLIC UTILITIES TO SURVEY, INSTALL, CONSTRUCT, RECONSTRUCT, RELOCATE, REPLACE,
MAINTAIN, ENLARGE, UPGRADE, REPAIR, USE, OPERATE, PATROL, CONTROL, IMPROVE, TEST, INSPECT OR
REMOVE AT ANY TIME AND FROM TIME TO TIME AS MAY BE USEFUL TO, OR REQUIRED BY CITY, ANY
AND ALL PIPES, CASINGS, WIRES, CONDUIT, CULVERTS, VALVES, VENTILATORS, MANHOLES, EQUIPMENT, OR
MATERIAL AND ANY OTHER APPURTENANCES NECESSARY , AND TO MAKE ANY CUTS AND FILLS IN THE
EARTH NEEDED ONLY IN, ON, UNDER, THROUGH, OVER AND ACROSS THE 'UTILITY EASEMENT' FOR ONE
OR MORE PUBLIC UTILITY IMPROVEMENTS INCLUDING ALL THINGS DEEMED BY THE CITY, IN ITS SOLE
DISCRETION, TO BE NECESSARY OR CONVENIENT FOR THE OPERATION OF SUCH PUBLIC UTILITY. THE
AUTHORIZED PUBLIC UTILITY SHALL MAINTAIN SAID IMPROVEMENTS INSTALLED BY THE PUBLIC UTILITY
WITHIN, ACROSS, UNDER OR UPON THE UTILITY EASEMENT. HOWEVER, THE CITY SHALL HAVE THE
PERPETUAL RIGHT, BUT NOT OBLIGATION, TO CUT, TRIM, CONTROL AND REMOVE TREES, BRUSH, AND
OTHER OBSTRUCTIONS WHICH INJURE OR INTERFERE WITH THE CITY'S OR AUTHORIZED PUBLIC UTILITY'S
IMPROVEMENTS, USE, OCCUPATION OR ENJOYMENT OF THE UTILITY EASEMENT, OR THEIR RIGHTS IN THE
UTILITY EASEMENT, WITHOUT LIABILITY TO THE CITY FOR DAMAGES ARISING THEREFROM.

GENERAL NOTES:

- RIGHT-OF-WAY FOR INGRESS AND EGRESS FOR SERVICE AND EMERGENCY VEHICLES IS GRANTED OVER,
ACROSS, ON, AND THROUGH ANY AND ALL PRIVATE ROADS, WAYS, AND FIRE LANES NOW OR HEREAFTER
ESTABLISHED ON THE DESCRIBED PROPERTY. THE SAME ARE HEREBY DESIGNATED AS FIRE LANES AND
EMERGENCY AND SERVICE VEHICLE ROADS, AND SHALL BE POSTED "NO PARKING - FIRE LANE".
- BEARINGS ARE BASED ON THE ASSUMED BEARING OF NORTH 00°08'27" WEST, A DISTANCE OF 2,666.98
FEET ALONG THE WEST LINE OF THE SOUTHWEST QUARTER OF SECTION 29, TOWNSHIP 3 SOUTH, RANGE
65 WEST OF THE 6TH P.M., BEING MONUMENTED BY A FOUND NO. 6 REBAR WITH A 3" BRASS CAP
STAMPING ILLEGIBLE 2.5' ± BELOW THE SURFACE IN A RANGE BOX PER MONUMENT RECORD BY PLS
38318 AND ACCEPTED SEPTEMBER 30, 2018 AT THE SOUTHWEST QUARTER CORNER OF SAID SECTION 29,
AND A FOUND NO. 6 REBAR WITH A 3-1/4" ALUMINUM CAP STAMPED "LAMP RYNEARSON, T3S, 1/4,
S30-S29, R65W, 2018, PLS 38318" DOWN 0.8' BELOW THE SURFACE IN A RANGE BOX PER MONUMENT
RECORD BY PLS 38318 AND ACCEPTED ON OCTOBER 31, 2018 AT THE WEST QUARTER CORNER OF SAID
SECTION 29, WITH ALL BEARINGS CONTAINED HEREIN BEING RELATIVE THERETO.
- THE EASEMENT AREA WITHIN EACH LOT OR TRACT IS TO BE CONTINUOUSLY MAINTAINED BY THE OWNER
OF THE LOT OR TRACT EXCEPTING THE CITY OF AURORA FROM SUCH RESPONSIBILITY. ANY STRUCTURES
INCONSISTENT WITH THE USE GRANTED IN THE EASEMENT ARE PROHIBITED.
- THE EASEMENTS HEREON SHOWN AND LABELED 6' GAS EASEMENT ARE FOR THE EXCLUSIVE USE AS GAS
EASEMENTS; EXCEPT OTHER UTILITIES, SERVICE WALKS, AND DRIVEWAYS MAY CROSS SAID EASEMENTS AT
SUBSTANTIALLY RIGHT ANGLES.
- DISTANCES ON THIS PLAT ARE GROUND DISTANCES EXPRESSED IN U.S. SURVEY FEET AND DECIMALS
THEREOF. A U.S. SURVEY FOOT IS DEFINED AS EXACTLY 1200/3937 METERS.
- FIRST AMERICAN TITLE INSURANCE COMPANY FILE NO. NCS-999653A-2-CO, DATED MARCH 27, 2024 AT
5:00 P.M. WAS RELIED UPON FOR RECORD INFORMATION REGARDING RIGHTS-OF-WAY, EASEMENT(S) AND
ENCUMBRANCE(S). THIS SURVEY DOES NOT REPRESENT A TITLE SEARCH BY AZTEC CONSULTANTS, INC. TO
DETERMINE OWNERSHIP, RIGHT(S)-OF-WAY, EASEMENT(S), OR OTHER MATTERS OF PUBLIC RECORD.
- ANY PERSON WHO KNOWINGLY REMOVES, ALTERS OR DEFACES ANY PUBLIC LAND SURVEY MONUMENT(S)
OR LAND BOUNDARY MONUMENT(S), OR ACCESSORY COMMITS A CLASS TWO (2) MISDEMEANOR PURSUANT
TO 18-4-508 CRS.
- ALL OWNERS OF LOTS ADJACENT TO EAST 32ND AVENUE, EAST 29TH PLACE, , EAST 28TH AVENUE, EAST
27TH PLACE, EAST 26TH PLACE, EAST 26TH AVENUE, NORTH IRVINGTON STREET, NORTH IRVINGTON
COURT, NORTH IDER STREET, NORTH JACKSON GAP STREET, NORTH JAMESTOWN STREET, NORTH
KEWAUNEE STREET, NORTH KELLERMAN STREET, AND NORTH LANGDALE STREET, SHALL BE REQUIRED TO
COMPLY WITH REQUIREMENTS OF THE AURORA CITY CODE RESTRICTING THE ABILITY TO BUILD A FENCE
ALONG THOSE STREETS OR THE TYPES AND SIZES OF FENCES THAT CAN BE BUILT ALONG THOSE
STREETS.
- TRACTS A, B, C, D, E, F, G, H, I, J, K, L, M, N, O, P, Q, R, S, T, U, V, W, X, Y, Z, AND AA ARE TO BE
PRIVATELY OWNED AND MAINTAINED.
- NON-EXCLUSIVE TRAIL EASEMENTS ARE HEREBY GRANTED TO THE CITY OF AURORA FOR THE PURPOSE
OF MAINTAINING, RECONSTRUCTING, AND USING SUCH TRAILS TOGETHER WITH THE RIGHT OF INGRESS AND
EGRESS, PROVIDED THE CITY SHALL NOT INTERFERE WITH ANY OTHER STRUCTURES OR IMPROVEMENTS.
- THE OWNERS OR OCCUPANTS OF THE LANDS HEREIN DESCRIBED SHALL HAVE NO RIGHT OR CAUSE OF
ACTION, EITHER IN LAW OR IN EQUITY, FOR DAMAGES OR INJURY TO ANY PERSON OR PROPERTY ARISING
OUT OF OR RESULTING DIRECTLY OR INDIRECTLY, FROM THE OVERFLIGHT OF AIRCRAFT, OR FOR DAMAGES
OR INJURY TO ANY PERSON OR PROPERTY RESULTING FROM ANY NOISE, NUISANCE, VIBRATIONS OF ANY
KIND OR DESCRIPTION RESULTING, DIRECTLY OR INDIRECTLY, FROM AIRCRAFT OVERFLIGHTS PROVIDED,
THAT NOTHING CONTAINED IN THE FOREGOING EASEMENT SHALL DIVEST THE OWNERS OR OCCUPANTS,
THEIR HEIRS, SUCCESSORS ADMINISTRATORS OR ASSIGNS, OF ANY RIGHT OR CAUSE OF ACTION FOR
DAMAGES TO ANY PERSON OR PROPERTY RESULTING FROM THE NEGLIGENT OPERATION OF AIRCRAFT
OVERFLIGHTS OVER THE DESCRIBED PREMISES AT ANY ALTITUDE ABOVE GROUND LEVEL.
- NON-EXCLUSIVE TRAIL EASEMENTS ARE HEREBY GRANTED TO THE CITY OF AURORA FOR THE PURPOSE
OF MAINTAINING, RECONSTRUCTING, AND USING SUCH TRAILS TOGETHER WITH THE RIGHT OF INGRESS AND
EGRESS, PROVIDED THE CITY SHALL NOT INTERFERE WITH ANY OTHER STRUCTURES OR IMPROVEMENTS.
- AN AVIGATION EASEMENT RECORDED DECEMBER 12, 2018 AT RECEPTION NO. 2018000099141 COVERS THE
SUBJECT PROPERTY BUT IS NOT A PLOTTABLE ITEM.
- A TELECOMMUNICATIONS EASEMENT RECORDED OCTOBER 17, 2019 AT RECEPTION NO. 2019000089102
COVERS THE SUBJECT PROPERTY AND IS BLANKET IN NATURE, THEREFORE IS NOT A PLOTTABLE ITEM.
- A TEMPORARY CONSTRUCTION EASEMENT AGREEMENT RECORDED JULY 10, 2019 AT RECEPTION NO.
2019000053755 COVERS THE SUBJECT PROPERTY AND IS BLANKET IN NATURE, THEREFORE IS NOT A
PLOTTABLE ITEM.

FOR REVIEW
DO NOT RECORD

FOR AND ON BEHALF OF
AZTEC CONSULTANTS, INC

AzTEC
CONSULTANTS, INC.

300 East Mineral Ave., Suite 1
Littleton, Colorado 80122
Phone: (303) 713-1898
Fax: (303) 713-1897
www.aztecconsultants.com

AzTec Proj. No.: 24224-24

Drawn By: RBA

DATE OF
PREPARATION: 2025-01-08

SCALE: N/A

SHEET 3 OF 23

THE AURORA HIGHLANDS SUBDIVISION FILING NO. 40

A REPLAT OF A PORTION OF TRACT E, THE AURORA HIGHLANDS SUBDIVISION FILING NO. 1
SITUATED IN IN THE SOUTHWEST QUARTER OF SECTION 29, TOWNSHIP 3 SOUTH,
RANGE 65 WEST OF THE SIXTH PRINCIPAL MERIDIAN,
CITY OF AURORA, COUNTY OF ADAMS, STATE OF COLORADO
SHEET 4 OF 23

MONUMENT SYMBOL LEGEND

- SET NO. 5 X 18" REBAR WITH 1-1/4" ORANGE PLASTIC CAP STAMPED "AZTEC LS 38668"
- FOUND NO. 5 REBAR WITH 1-1/4" ORANGE PLASTIC CAP STAMPED "AZTEC LS 38668"
- ◆ FOUND SECTION CORNER AS SHOWN HEREON
- △ MONUMENT BOXES WITH A REASONABLY PERMANENT MONUMENT BEARING THE LICENSE NUMBER OF THE RESPONSIBLE SURVEYOR, TO BE SET AFTER CONSTRUCTION IS COMPLETE PER SEC. 147-47 AURORA CITY CODE AND PER SEC. 38-51-105-(9) (a) & (b) COLORADO REVISED STATUTES 2024.

LEGEND

- AC ACRES
- SF SQUARE FEET
- REC. NO. RECEPTION NUMBER
- ROW. RIGHT-OF-WAY
- U.E. UTILITY EASEMENT
- G.E. GAS EASEMENT
- W.E. WATER EASEMENT
- (NR) DENOTES NON-RADIAL LINE
- (R) DENOTES RADIAL LINE
- # BLOCK NUMBER
- 23' FIRE LANE EASEMENT

SEE SHEET 23
FOR LINE AND
CURVE TABLES

FOR REVIEW
DO NOT RECORD

FOR AND ON BEHALF OF
AZTEC CONSULTANTS, INC

AZTEC
CONSULTANTS, INC.

AzTec Proj. No: 24224-24

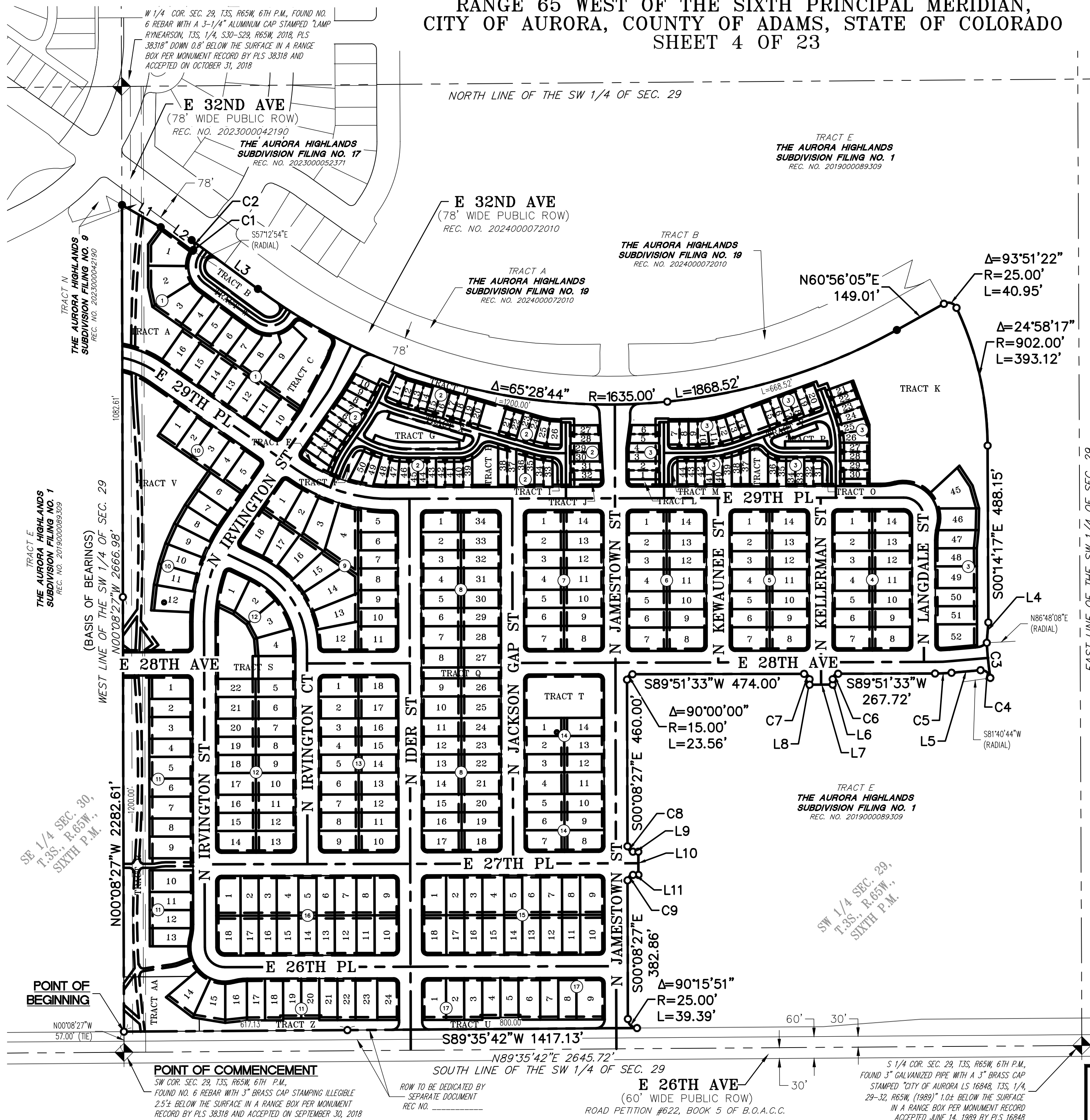
300 East Mineral Ave., Suite 1
Littleton, Colorado 80122
Phone: (303) 713-1898
Fax: (303) 713-1897
www.aztecconsultants.com

Drawn By: RBA

DATE OF
PREPARATION: 2025-01-08

SCALE: 1" = 200'

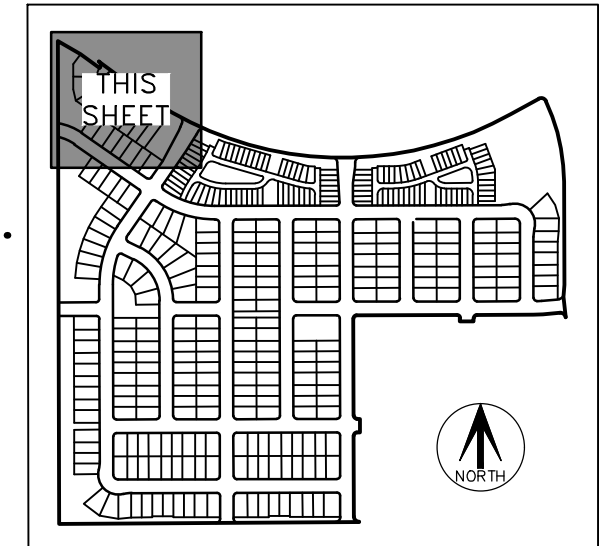
SHEET 4 OF 23



THE AURORA HIGHLANDS SUBDIVISION FILING NO. 40

A REPLAT OF A PORTION OF TRACT E, THE AURORA HIGHLANDS SUBDIVISION FILING NO. 1
SITUATED IN IN THE SOUTHWEST QUARTER OF SECTION 29, TOWNSHIP 3 SOUTH,
RANGE 65 WEST OF THE SIXTH PRINCIPAL MERIDIAN,
CITY OF AURORA, COUNTY OF ADAMS, STATE OF COLORADO

SHEET 5 OF 23



KEY MAP
N.T.S.

LEGEND

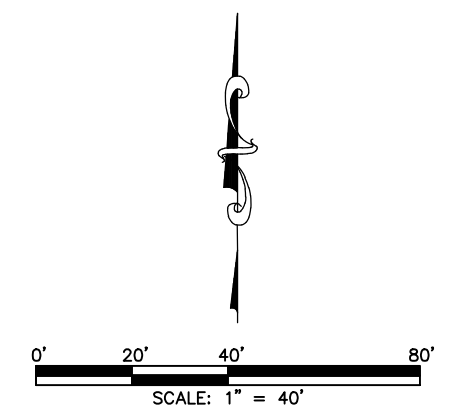
AC	ACRES
SF	SQUARE FEET
REC. NO.	RECEPTION NUMBER
ROW	RIGHT-OF-WAY
U.E.	UTILITY EASEMENT
G.E.	GAS EASEMENT
W.E.	WATER EASEMENT
(NR)	DENOTES NON-RADIAL LINE
(R)	DENOTES RADIAL LINE
#	BLOCK NUMBER
	23' FIRE LANE EASEMENT

TRACT LEGEND

TRACT W IS WATER, SANITARY
SEWER AND PRIVATE ACCESS
IN ITS ENTIRETY

SEE SHEET 4
FOR MONUMENT
LEGEND

SEE SHEET 23
FOR LINE AND
CURVE TABLES



**FOR REVIEW
DO NOT RECORD**

FOR AND ON BEHALF OF
AZTEC CONSULTANTS, INC.

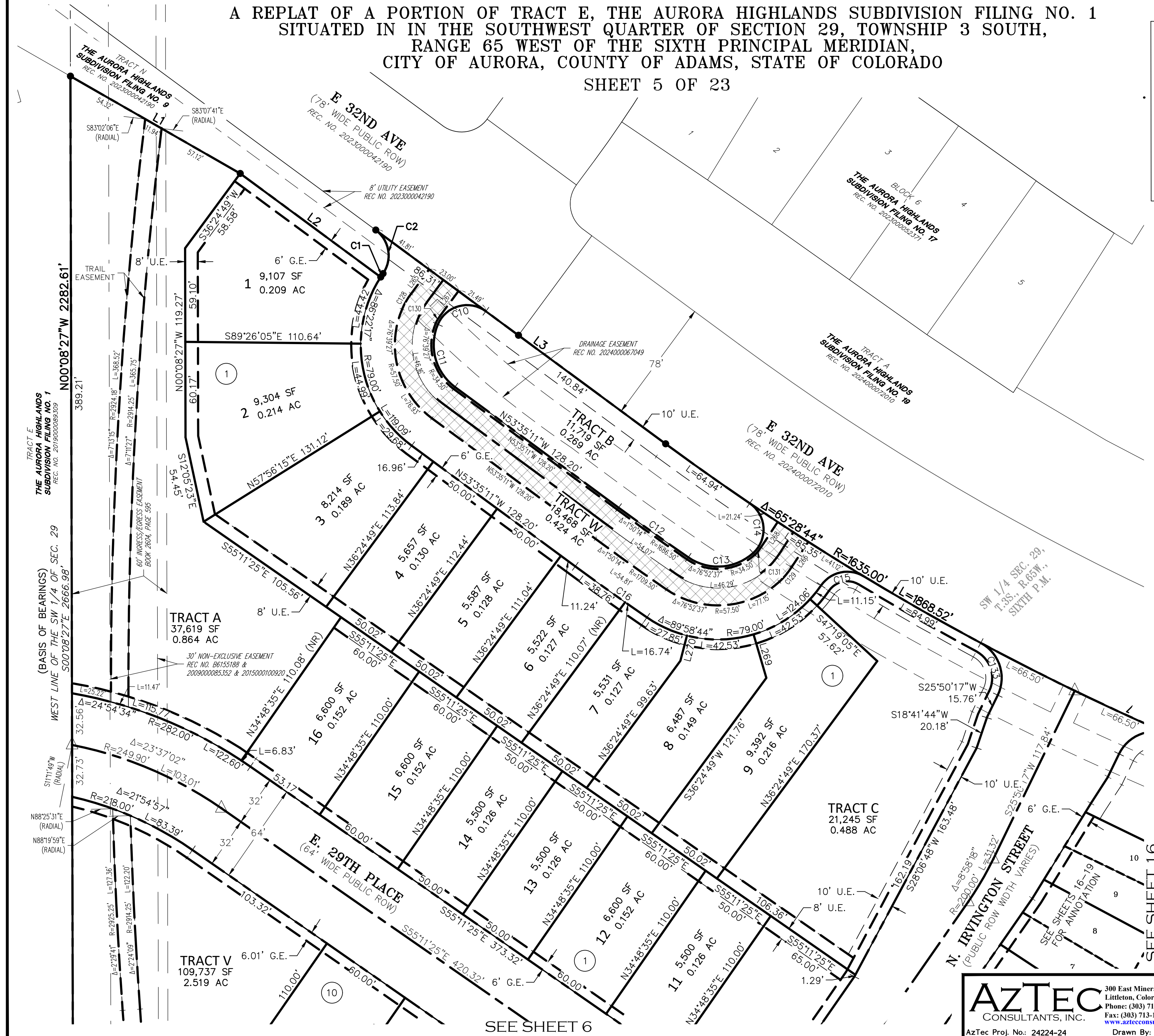
AZTEC
CONSULTANTS, INC.

AzTec Proj. No.: 24224-24

300 East Mineral Ave., Suite 1
Littleton, Colorado 80122
Phone: (303) 713-1898
Fax: (303) 713-1897
www.aztecconsultants.com

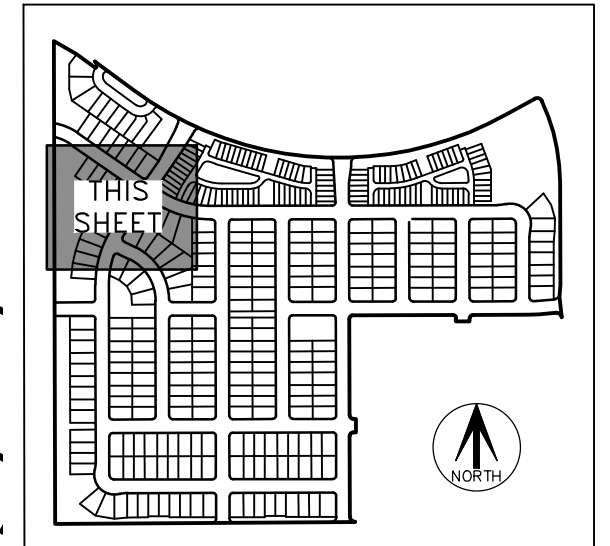
Drawn By: RBA

DATE OF PREPARATION:	2025-01-08
SCALE:	1" = 40'
SHEET 5 OF 23	



THE AURORA HIGHLANDS SUBDIVISION FILING NO. 40

A REPLAT OF A PORTION OF TRACT E, THE AURORA HIGHLANDS SUBDIVISION FILING NO. 1
SITUATED IN IN THE SOUTHWEST QUARTER OF SECTION 29, TOWNSHIP 3 SOUTH,
RANGE 65 WEST OF THE SIXTH PRINCIPAL MERIDIAN,
CITY OF AURORA, COUNTY OF ADAMS, STATE OF COLORADO



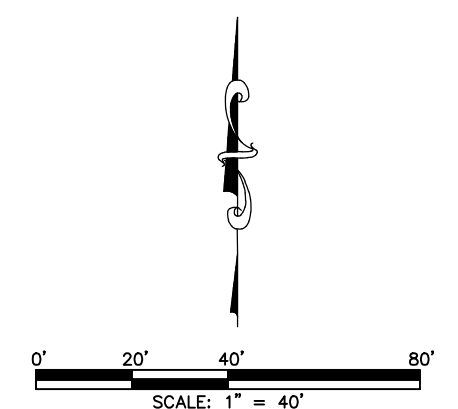
KEY MAP
N.T.S.

LEGEND

AC	ACRES
SF	SQUARE FEET
REC. NO.	RECEPTION NUMBER
ROW	RIGHT-OF-WAY
U.E.	UTILITY EASEMENT
G.E.	GAS EASEMENT
W.E.	WATER EASEMENT
(NR)	DENOTES NON-RADIAL LINE
(R)	DENOTES RADIAL LINE
#	BLOCK NUMBER
	23' FIRE LANE EASEMENT

SEE SHEET 4
FOR MONUMENT
LEGEND

SEE SHEET 23
FOR LINE AND
CURVE TABLES



**FOR REVIEW
DO NOT RECORD**

FOR AND ON BEHALF OF
AZTEC CONSULTANTS, INC.

AZTEC
CONSULTANTS, INC.

AzTec Proj. No.: 24224-24

300 East Mineral Ave., Suite 1
Littleton, Colorado 80122
Phone: (303) 713-1898
Fax: (303) 713-1897
www.aztecconsultants.com

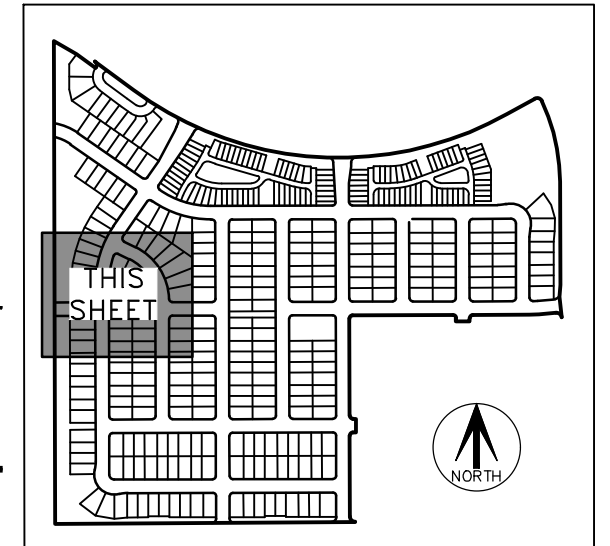
Drawn By: RBA

DATE OF PREPARATION:	2025-01-08
SCALE:	1" = 40'
SHEET 6 OF 23	



THE AURORA HIGHLANDS SUBDIVISION FILING NO. 40

A REPLAT OF A PORTION OF TRACT E, THE AURORA HIGHLANDS SUBDIVISION FILING NO. 1
SITUATED IN IN THE SOUTHWEST QUARTER OF SECTION 29, TOWNSHIP 3 SOUTH,
RANGE 65 WEST OF THE SIXTH PRINCIPAL MERIDIAN,
CITY OF AURORA, COUNTY OF ADAMS, STATE OF COLORADO



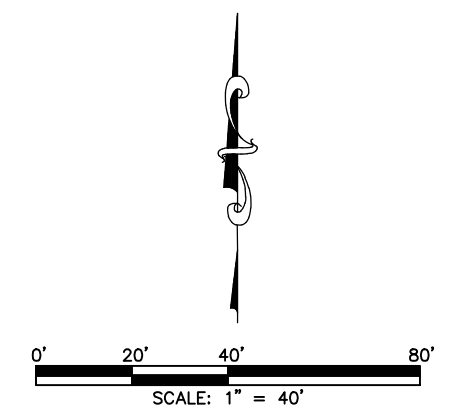
KEY MAP
N.T.S.

LEGEND

AC	ACRES
SF	SQUARE FEET
REC. NO.	RECEPTION NUMBER
ROW	RIGHT-OF-WAY
U.E.	UTILITY EASEMENT
G.E.	GAS EASEMENT
W.E.	WATER EASEMENT
(NR)	DENOTES NON-RADIAL LINE
(R)	DENOTES RADIAL LINE
#	BLOCK NUMBER
	23' FIRE LANE EASEMENT

SEE SHEET 4
FOR MONUMENT
LEGEND

SEE SHEET 23
FOR LINE AND
CURVE TABLES



**FOR REVIEW
DO NOT RECORD**

FOR AND ON BEHALF OF
AZTEC CONSULTANTS, INC

AZTEC
CONSULTANTS, INC.

AzTec Proj. No.: 24224-24

300 East Mineral Ave., Suite 1
Littleton, Colorado 80122
Phone: (303) 713-1898
Fax: (303) 713-1897
www.aztecconsultants.com

Drawn By: RBA

DATE OF
PREPARATION: 2025-01-08

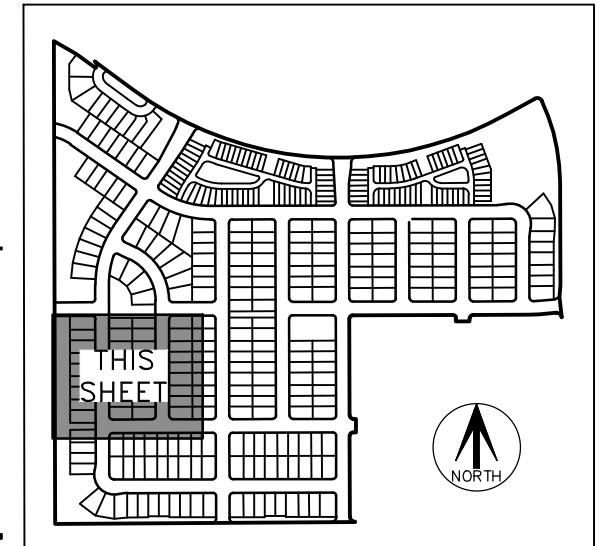
SCALE: 1" = 40'

SHEET 7 OF 23



THE AURORA HIGHLANDS SUBDIVISION FILING NO. 40

A REPLAT OF A PORTION OF TRACT E, THE AURORA HIGHLANDS SUBDIVISION FILING NO. 1
SITUATED IN IN THE SOUTHWEST QUARTER OF SECTION 29, TOWNSHIP 3 SOUTH,
RANGE 65 WEST OF THE SIXTH PRINCIPAL MERIDIAN,
CITY OF AURORA, COUNTY OF ADAMS, STATE OF COLORADO



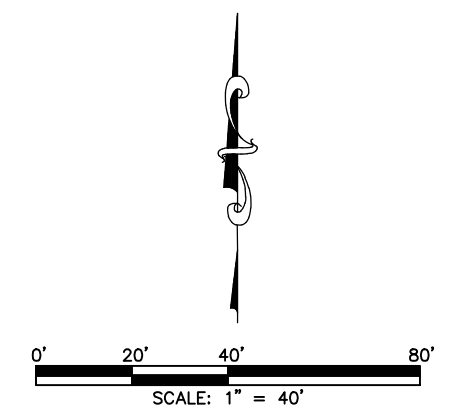
KEY MAP
N.T.S.

LEGEND

AC	ACRES
SF	SQUARE FEET
REC. NO.	RECEPTION NUMBER
ROW	RIGHT-OF-WAY
U.E.	UTILITY EASEMENT
G.E.	GAS EASEMENT
W.E.	WATER EASEMENT
(NR)	DENOTES NON-RADIAL LINE
(R)	DENOTES RADIAL LINE
#	BLOCK NUMBER
	23' FIRE LANE EASEMENT

SEE SHEET 4
FOR MONUMENT
LEGEND

SEE SHEET 23
FOR LINE AND
CURVE TABLES



FOR REVIEW
DO NOT RECORD

FOR AND ON BEHALF OF
AZTEC CONSULTANTS, INC.

AZTEC
CONSULTANTS, INC.

Aztec Proj. No.: 24224-24

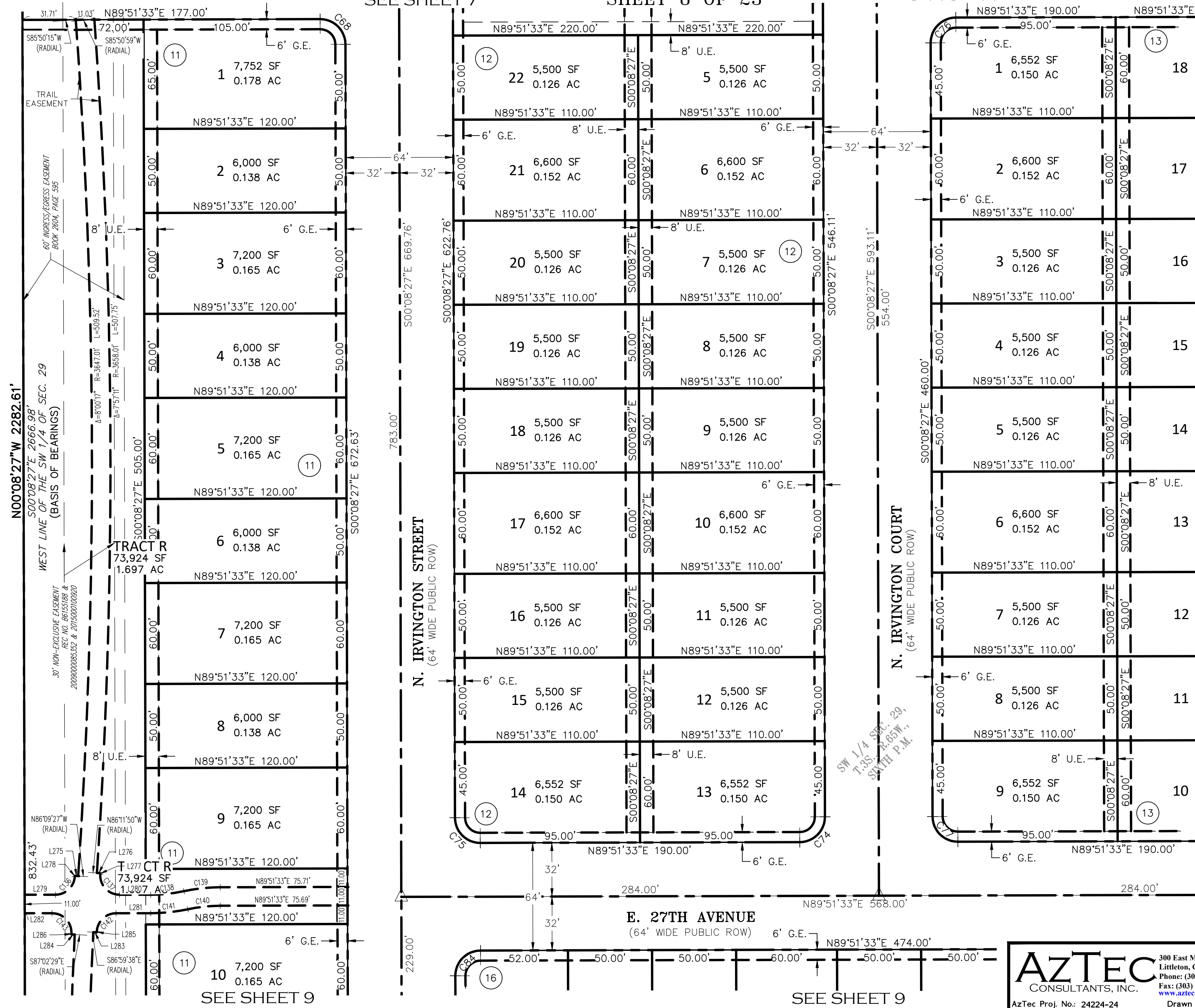
300 East Mineral Ave., Suite 1
Littleton, Colorado 80122
Phone: (303) 713-1898
Fax: (303) 713-1897
www.aztecconsultants.com
Drawn By: RBA

DATE OF PREPARATION:	2025-01-08
SCALE:	1" = 40'
SHEET 8 OF 23	

SEE SHEET 7

SHEET 8 OF 23

SEE SHEET 7



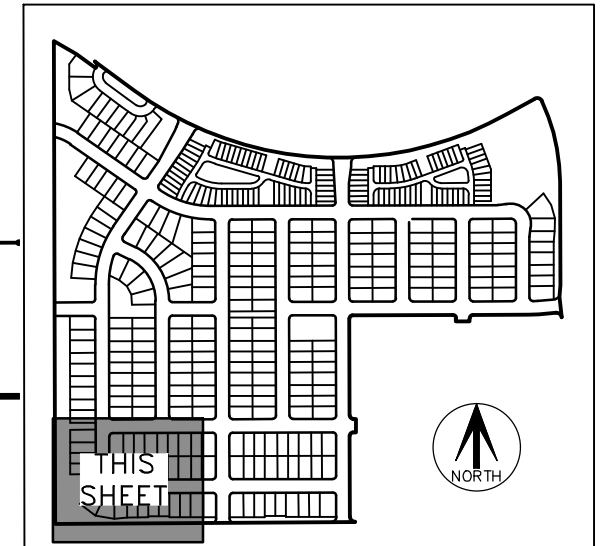
THE AURORA HIGHLANDS SUBDIVISION FILING NO. 40

A REPLAT OF A PORTION OF TRACT E, THE AURORA HIGHLANDS SUBDIVISION FILING NO. 1
SITUATED IN IN THE SOUTHWEST QUARTER OF SECTION 29, TOWNSHIP 3 SOUTH,
RANGE 65 WEST OF THE SIXTH PRINCIPAL MERIDIAN,
CITY OF AURORA, COUNTY OF ADAMS, STATE OF COLORADO

SEE SHEET 8

SHEET 9 OF 23

SEE SHEET 8



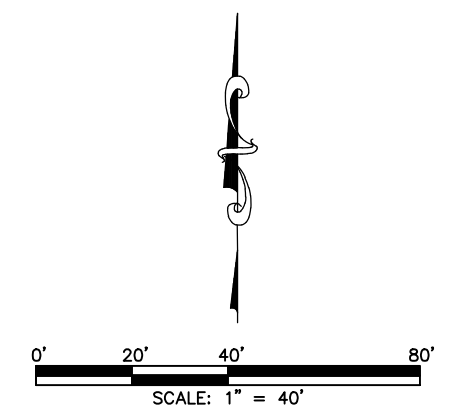
KEY MAP
N.T.S.

LEGEND

AC	ACRES
SF	SQUARE FEET
REC. NO.	RECEPTION NUMBER
ROW.	RIGHT-OF-WAY
U.E.	UTILITY EASEMENT
G.E.	GAS EASEMENT
W.E.	WATER EASEMENT
(NR)	DENOTES NON-RADIAL LINE
(R)	DENOTES RADIAL LINE
#	BLOCK NUMBER
	23' FIRE LANE EASEMENT

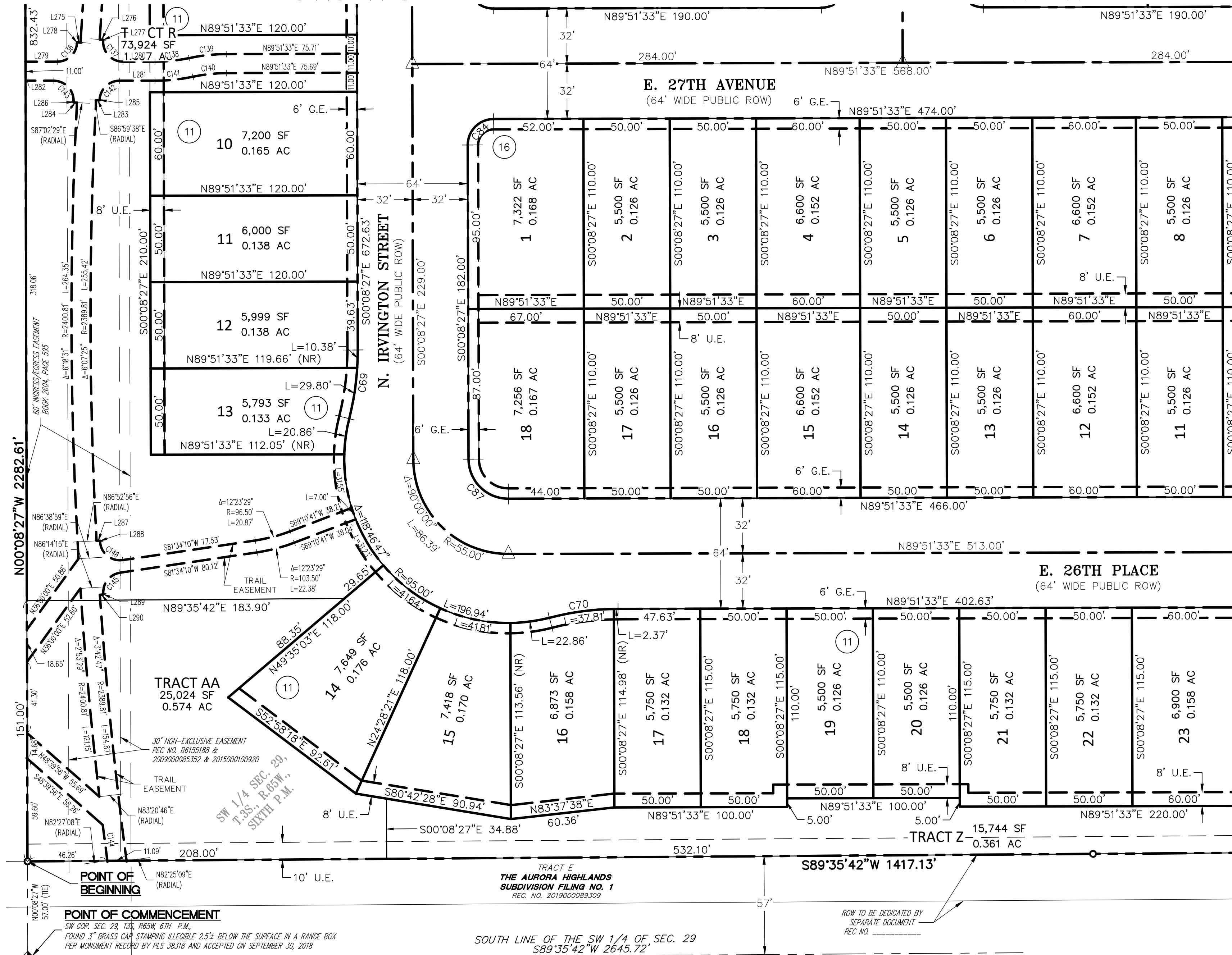
SEE SHEET 4
FOR MONUMENT
LEGEND

SEE SHEET 23
FOR LINE AND
CURVE TABLES



FOR REVIEW
DO NOT RECORD

FOR AND ON BEHALF OF
AZTEC CONSULTANTS, INC.



E 26TH AVE
(60' WIDE PUBLIC ROW)
ROAD PETITION #622, BOOK 5 OF B.O.A.C.C.

AZTEC
CONSULTANTS, INC.

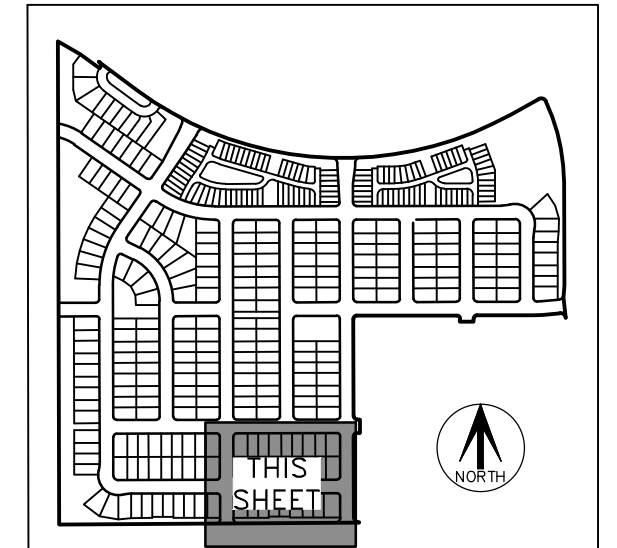
AzTec Proj. No.: 24224-24

300 East Mineral Ave., Suite 1
Littleton, Colorado 80122
Phone: (303) 713-1898
Fax: (303) 713-1897
www.aztecconsultants.com
Drawn By: RBA

DATE OF PREPARATION:	2025-01-08
SCALE:	1" = 40'
SHEET	9 OF 23



A REPLAT OF A PORTION OF TRACT E, THE AURORA HIGHLANDS SUBDIVISION FILING NO. 1
SITUATED IN IN THE SOUTHWEST QUARTER OF SECTION 29, TOWNSHIP 3 SOUTH,
RANGE 65 WEST OF THE SIXTH PRINCIPAL MERIDIAN,
CITY OF AURORA, COUNTY OF ADAMS, STATE OF COLORADO

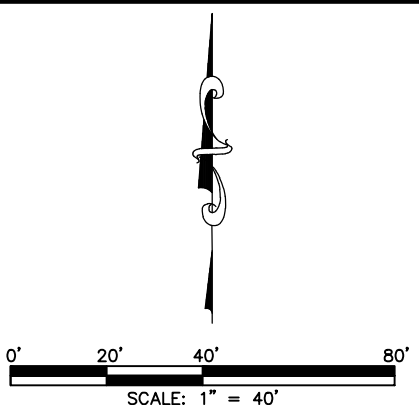
SEE SHEET 11



KEY MAP
N.T.S.

LEGEND

AC	ACRES
SF	SQUARE FEET
REC. NO.	RECEPTION NUMBER
ROW.	RIGHT-OF-WAY
U.E.	UTILITY EASEMENT
G.E.	GAS EASEMENT
W.E.	WATER EASEMENT
(NR)	DENOTES NON-RADIAL LINE
(R)	DENOTES RADIAL LINE
	BLOCK NUMBER
	23' FIRE LANE EASEMENT



FOR REVIEW
DO NOT RECORD

FOR AND ON BEHALF OF
AZTEC CONSULTANTS, INC

SEE SHEET 23
FOR LINE AND
CURVE TABLES

AZTEC
CONSULTANTS, INC.

AzTec Proj. No.: 24224-24

300 East Mineral Ave., Suite 1
Littleton, Colorado 80122
Phone: (303) 713-1898
Fax: (303) 713-1897
www.aztecconsultants.com

Drawn By: RBA

DATE OF PREPARATION:	2025-01-08
----------------------	------------

SCALE:	1" = 40'
--------	----------

SHEET 10 OF 23

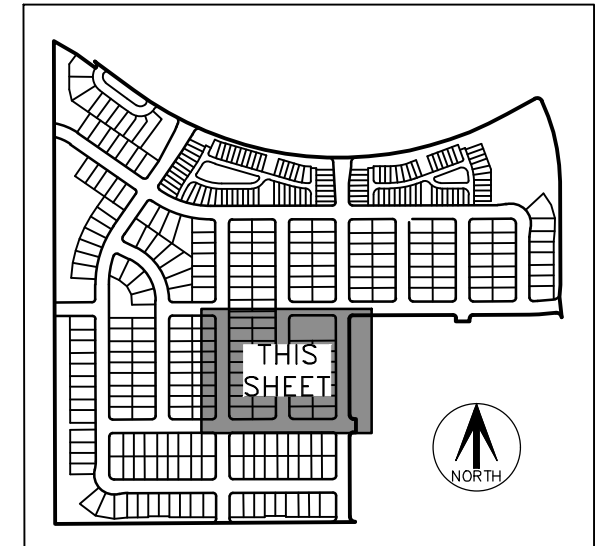
THE AURORA HIGHLANDS SUBDIVISION FILING NO. 40

A REPLAT OF A PORTION OF TRACT E, THE AURORA HIGHLANDS SUBDIVISION FILING NO. 1
SITUATED IN IN THE SOUTHWEST QUARTER OF SECTION 29, TOWNSHIP 3 SOUTH,
RANGE 65 WEST OF THE SIXTH PRINCIPAL MERIDIAN,
CITY OF AURORA, COUNTY OF ADAMS, STATE OF COLORADO

SEE SHEET 12

SHEET 11 OF 23

SEE SHEET 12

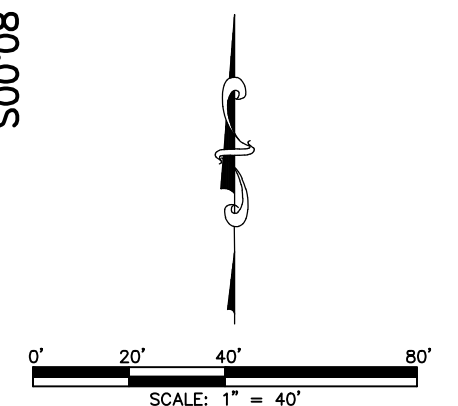


KEY MAP
N.T.S.

SEE SHEET 4 FOR
MONUMENT
LEGEND & LEGEND

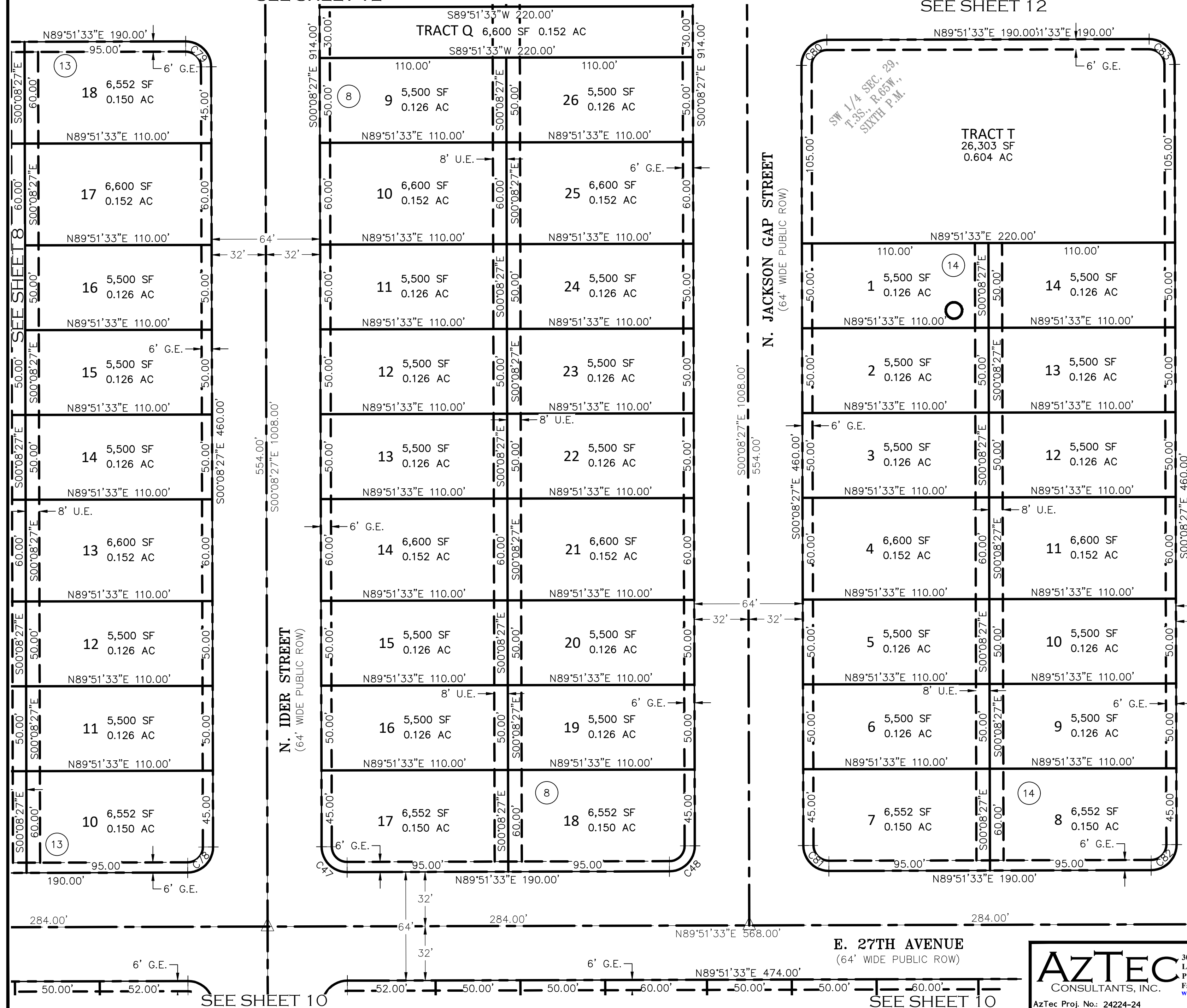
SEE SHEET 23
FOR LINE AND
CURVE TABLES

TRACT E
THE AURORA HIGHLANDS
SUBDIVISION FILING NO. 1
REC. NO. 2019000089309



**FOR REVIEW
DO NOT RECORD**

FOR AND ON BEHALF OF
AZTEC CONSULTANTS, INC



AZTEC
CONSULTANTS, INC.

300 East Mineral Ave., Suite 1
Littleton, Colorado 80122
Phone: (303) 713-1898
Fax: (303) 713-1897
www.aztecconsultants.com
AzTec Proj. No.: 24224-24
Drawn By: RBA

DATE OF PREPARATION:	2025-01-08
SCALE:	1" = 40'
SHEET 11 OF 23	

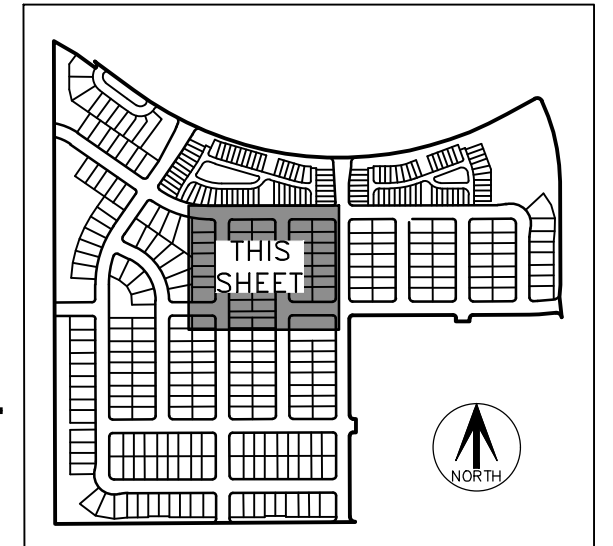
THE AURORA HIGHLANDS SUBDIVISION FILING NO. 40

A REPLAT OF A PORTION OF TRACT E, THE AURORA HIGHLANDS SUBDIVISION FILING NO. 1
SITUATED IN IN THE SOUTHWEST QUARTER OF SECTION 29, TOWNSHIP 3 SOUTH,
RANGE 65 WEST OF THE SIXTH PRINCIPAL MERIDIAN,
CITY OF AURORA, COUNTY OF ADAMS, STATE OF COLORADO

SEE SHEET 18

SHEET 12 OF 23

SEE SHEET 19



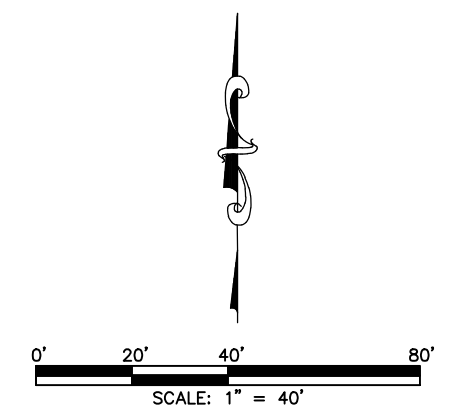
KEY MAP
N.T.S.

LEGEND

AC	ACRES
SF	SQUARE FEET
REC. NO.	RECEPTION NUMBER
ROW.	RIGHT-OF-WAY
U.E.	UTILITY EASEMENT
G.E.	GAS EASEMENT
W.E.	WATER EASEMENT
(NR)	DENOTES NON-RADIAL LINE
(R)	DENOTES RADIAL LINE
#	BLOCK NUMBER
	23' FIRE LANE EASEMENT

SEE SHEET 4
FOR MONUMENT
LEGEND

SEE SHEET 23
FOR LINE AND
CURVE TABLES



**FOR REVIEW
DO NOT RECORD**

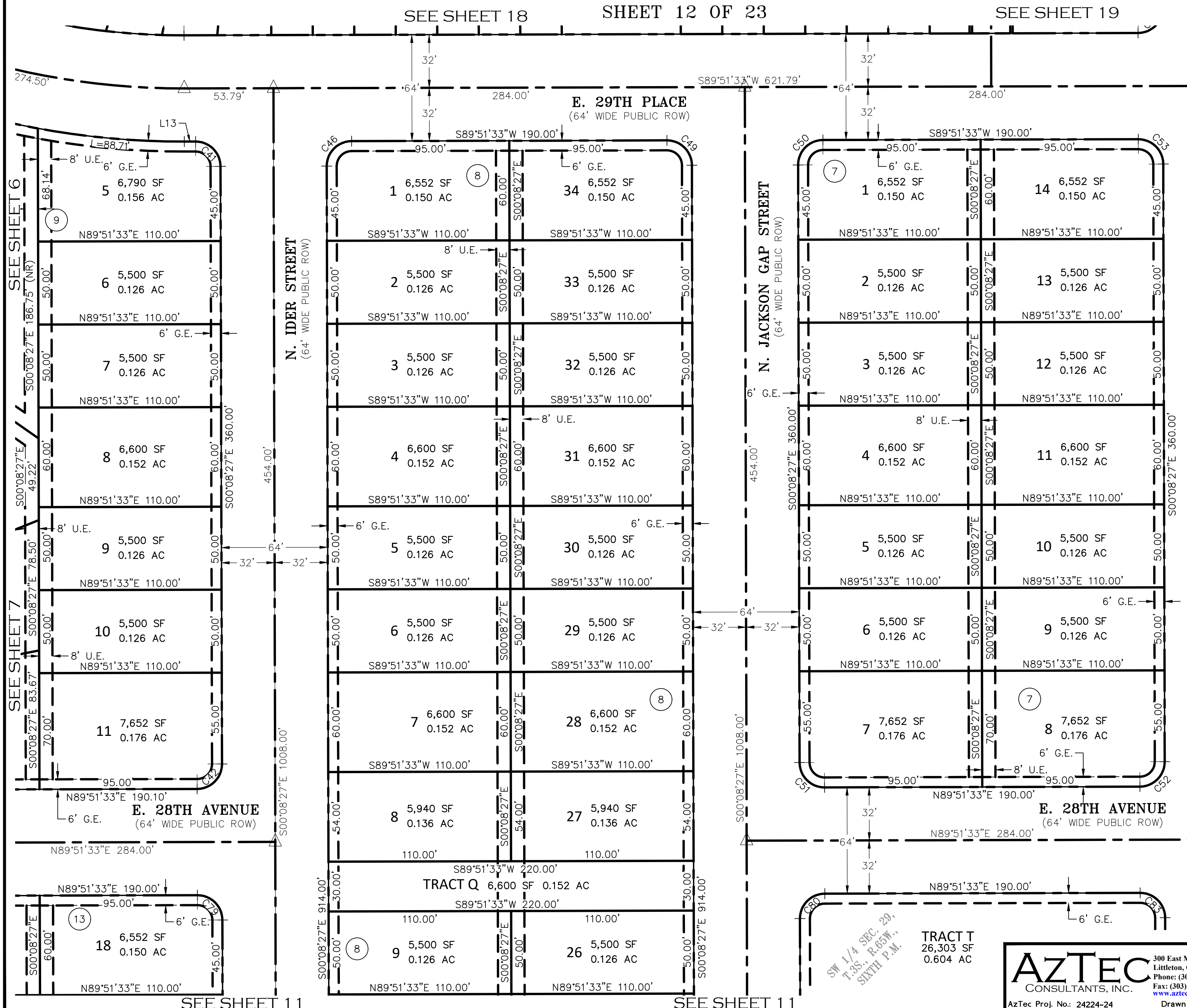
FOR AND ON BEHALF OF
AZTEC CONSULTANTS, INC.

AZTEC
CONSULTANTS, INC.

AzTec Proj. No.: 24224-24

300 East Mineral Ave., Suite 1
Littleton, Colorado 80122
Phone: (303) 713-1898
Fax: (303) 713-1897
www.aztecconsultants.com
Drawn By: RBA

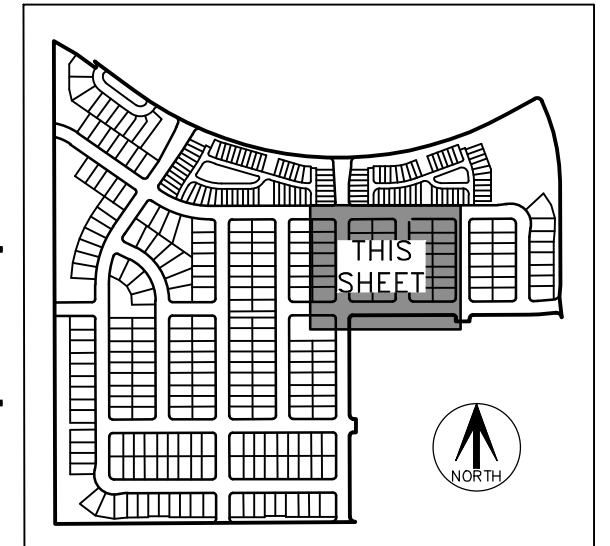
DATE OF PREPARATION:	2025-01-08
SCALE:	1" = 40'
SHEET 12 OF 23	



THE AURORA HIGHLANDS SUBDIVISION FILING NO. 40

A REPLAT OF A PORTION OF TRACT E, THE AURORA HIGHLANDS SUBDIVISION FILING NO. 1
SITUATED IN IN THE SOUTHWEST QUARTER OF SECTION 29, TOWNSHIP 3 SOUTH,
RANGE 65 WEST OF THE SIXTH PRINCIPAL MERIDIAN,
CITY OF AURORA, COUNTY OF ADAMS, STATE OF COLORADO

SHEET 13 OF 23 SEE SHEET 20



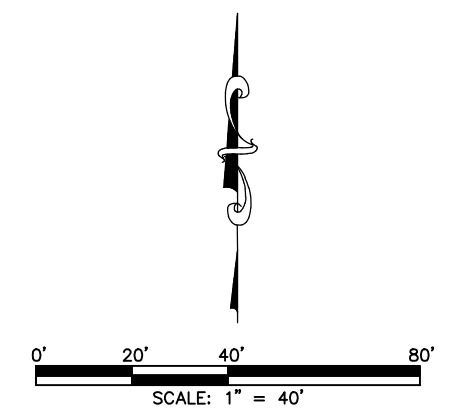
KEY MAP
N.T.S.

LEGEND

AC	ACRES
SF	SQUARE FEET
REC. NO.	RECEPTION NUMBER
ROW.	RIGHT-OF-WAY
U.E.	UTILITY EASEMENT
G.E.	GAS EASEMENT
W.E.	WATER EASEMENT
(NR)	DENOTES NON-RADIAL LINE
(R)	DENOTES RADIAL LINE
#	BLOCK NUMBER
	23' FIRE LANE EASEMENT

SEE SHEET 4
FOR MONUMENT
LEGEND

SEE SHEET 23
FOR LINE AND
CURVE TABLES



**FOR REVIEW
DO NOT RECORD**

FOR AND ON BEHALF OF
AZTEC CONSULTANTS, INC.

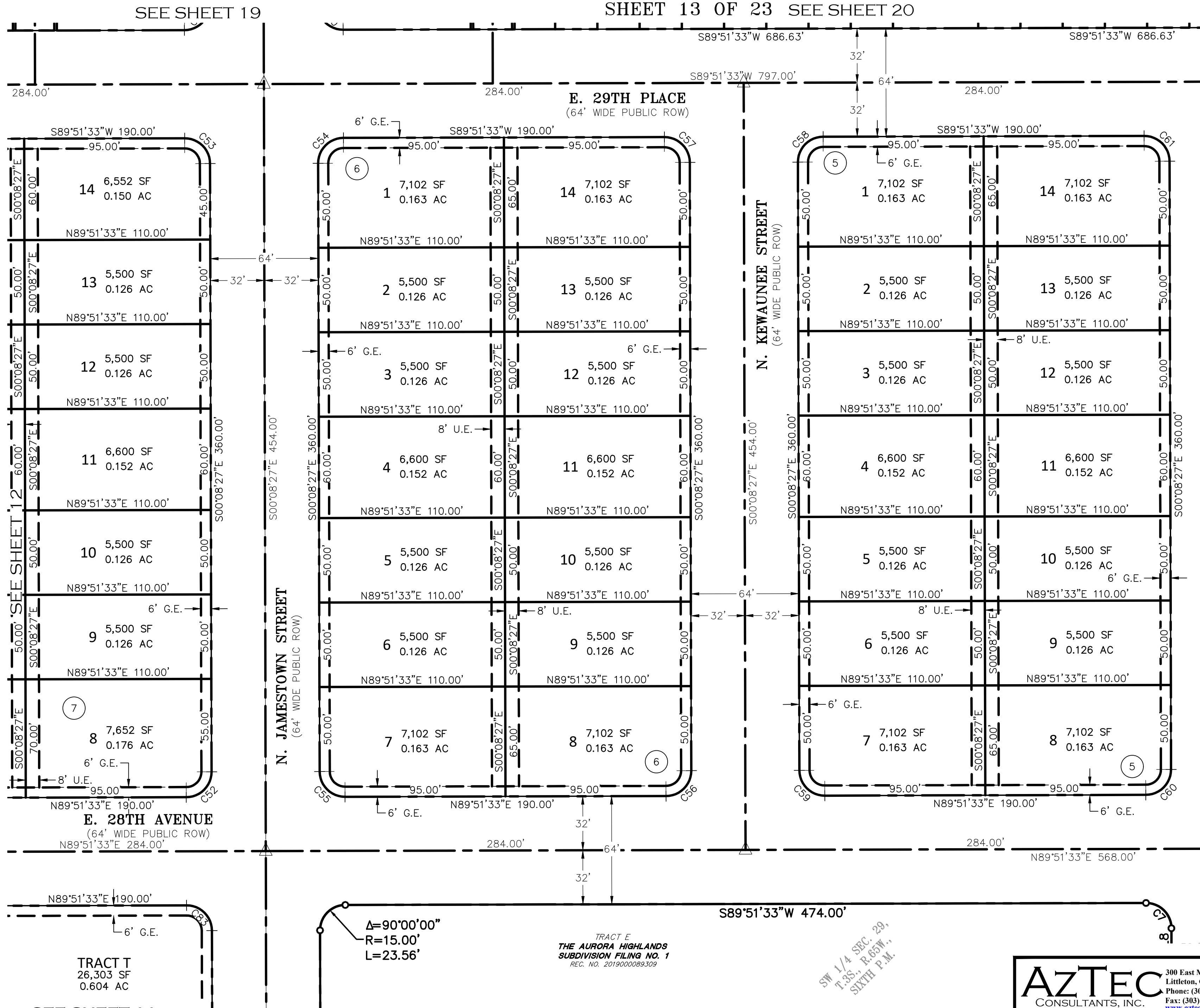
DATE OF PREPARATION:	2025-01-08
SCALE:	1" = 40'
SHEET 13 OF 23	

AZTEC
CONSULTANTS, INC.

300 East Mineral Ave., Suite 1
Littleton, Colorado 80122
Phone: (303) 713-1898
Fax: (303) 713-1897
www.aztecconsultants.com

AzTec Proj. No.: 24224-24

Drawn By: RBA



SEE SHEET 11

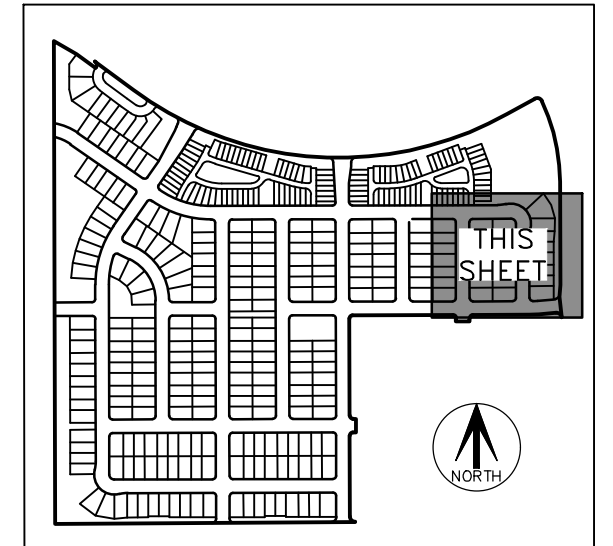
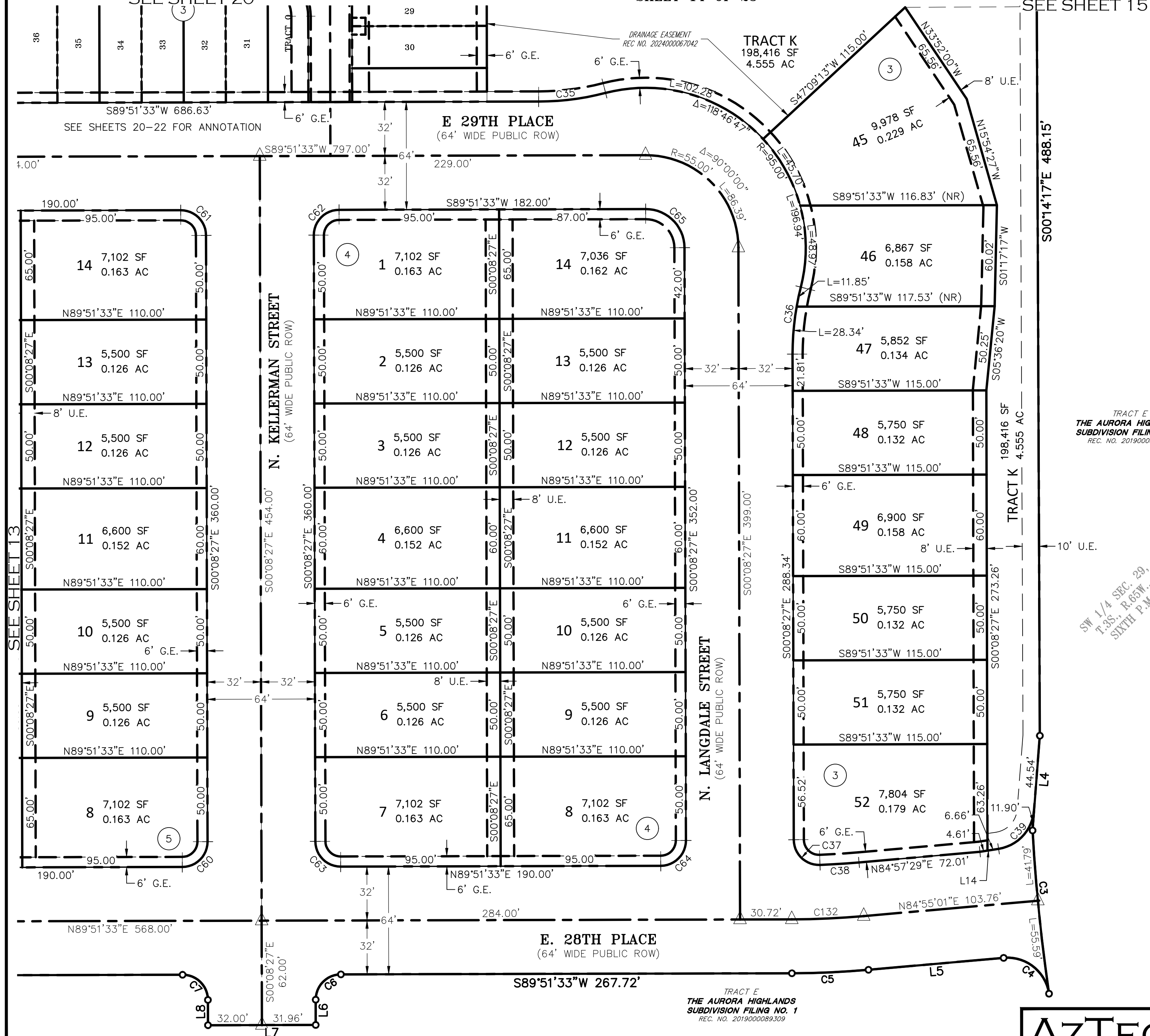
THE AURORA HIGHLANDS SUBDIVISION FILING NO. 40

A REPLAT OF A PORTION OF TRACT E, THE AURORA HIGHLANDS SUBDIVISION FILING NO. 1 SITUATED IN IN THE SOUTHWEST QUARTER OF SECTION 29, TOWNSHIP 3 SOUTH, RANGE 65 WEST OF THE SIXTH PRINCIPAL MERIDIAN, CITY OF AURORA, COUNTY OF ADAMS, STATE OF COLORADO

SHEET 14 OF 23

SEE SHEET 20

SEE SHEET 15



KEY MAP
N.T.S.

LEGEND

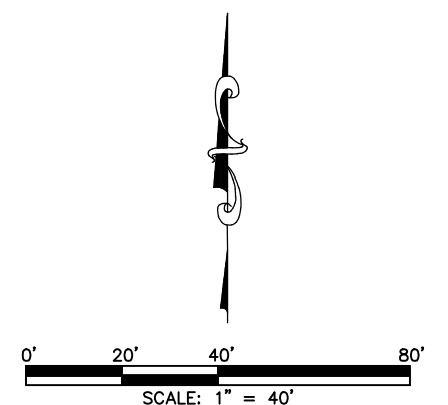
AC	ACRES
SF	SQUARE FEET
REC. NO.	RECEPTION NUMBER
ROW	RIGHT-OF-WAY
U.E.	UTILITY EASEMENT
G.E.	GAS EASEMENT
W.E.	WATER EASEMENT
(NR)	DENOTES NON-RADIAL LINE
(R)	DENOTES RADIAL LINE
#	BLOCK NUMBER
	23' FIRE LANE EASEMENT

TRACT LEGEND

TRACTS D & K ARE TO BE
DEDICATED AS STORM SEWER
EASEMENTS IN THEIR ENTIRETY

SEE SHEET 4
FOR MONUMENT
LEGEND

SEE SHEET 23
FOR LINE AND
CURVE TABLES



FOR REVIEW
DO NOT RECORD

FOR AND ON BEHALF OF
AZTEC CONSULTANTS, INC.

AZTEC
CONSULTANTS, INC.

300 East Mineral Ave., Suite 1
Littleton, Colorado 80122
Phone: (303) 713-1898
Fax: (303) 713-1897
www.aztecconsultants.com

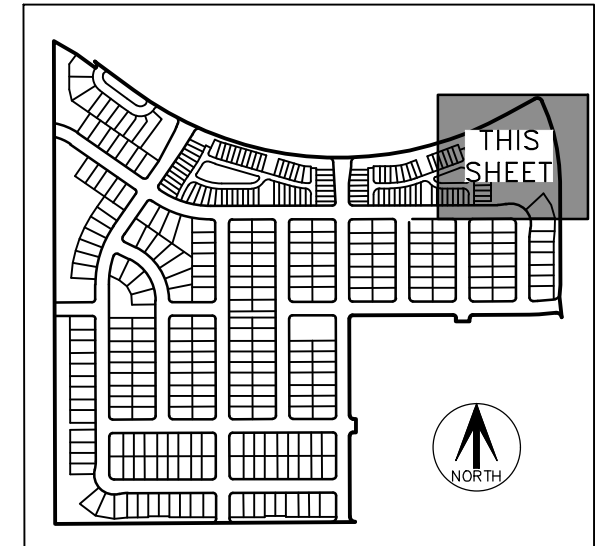
AzTec Proj. No.: 24224-24

Drawn By: RBA

DATE OF PREPARATION:	2025-01-08
SCALE:	1" = 40'
SHEET	14 OF 23

THE AURORA HIGHLANDS SUBDIVISION FILING NO. 40

A REPLAT OF A PORTION OF TRACT E, THE AURORA HIGHLANDS SUBDIVISION FILING NO. 1
SITUATED IN IN THE SOUTHWEST QUARTER OF SECTION 29, TOWNSHIP 3 SOUTH,
RANGE 65 WEST OF THE SIXTH PRINCIPAL MERIDIAN,
CITY OF AURORA, COUNTY OF ADAMS, STATE OF COLORADO
SHEET 15 OF 23



KEY MAP
N.T.S.

LEGEND

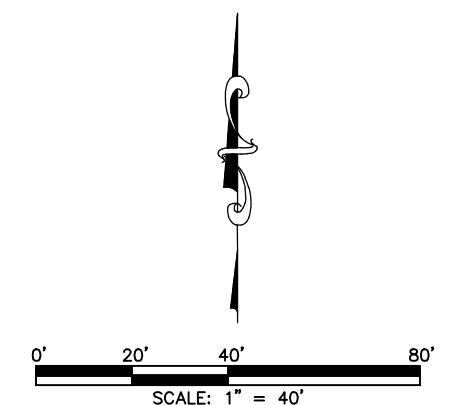
AC	ACRES
SF	SQUARE FEET
REC. NO.	RECEPTION NUMBER
ROW	RIGHT-OF-WAY
U.E.	UTILITY EASEMENT
G.E.	GAS EASEMENT
W.E.	WATER EASEMENT
(NR)	DENOTES NON-RADIAL LINE
(R)	DENOTES RADIAL LINE
#	BLOCK NUMBER
	23' FIRE LANE EASEMENT

TRACT LEGEND

TRACTS D & K ARE TO BE
DEDICATED AS STORM SEWER
EASEMENTS IN THEIR ENTIRETY

SEE SHEET 4
FOR MONUMENT
LEGEND

SEE SHEET 23
FOR LINE AND
CURVE TABLES



**FOR REVIEW
DO NOT RECORD**

FOR AND ON BEHALF OF
AZTEC CONSULTANTS, INC.

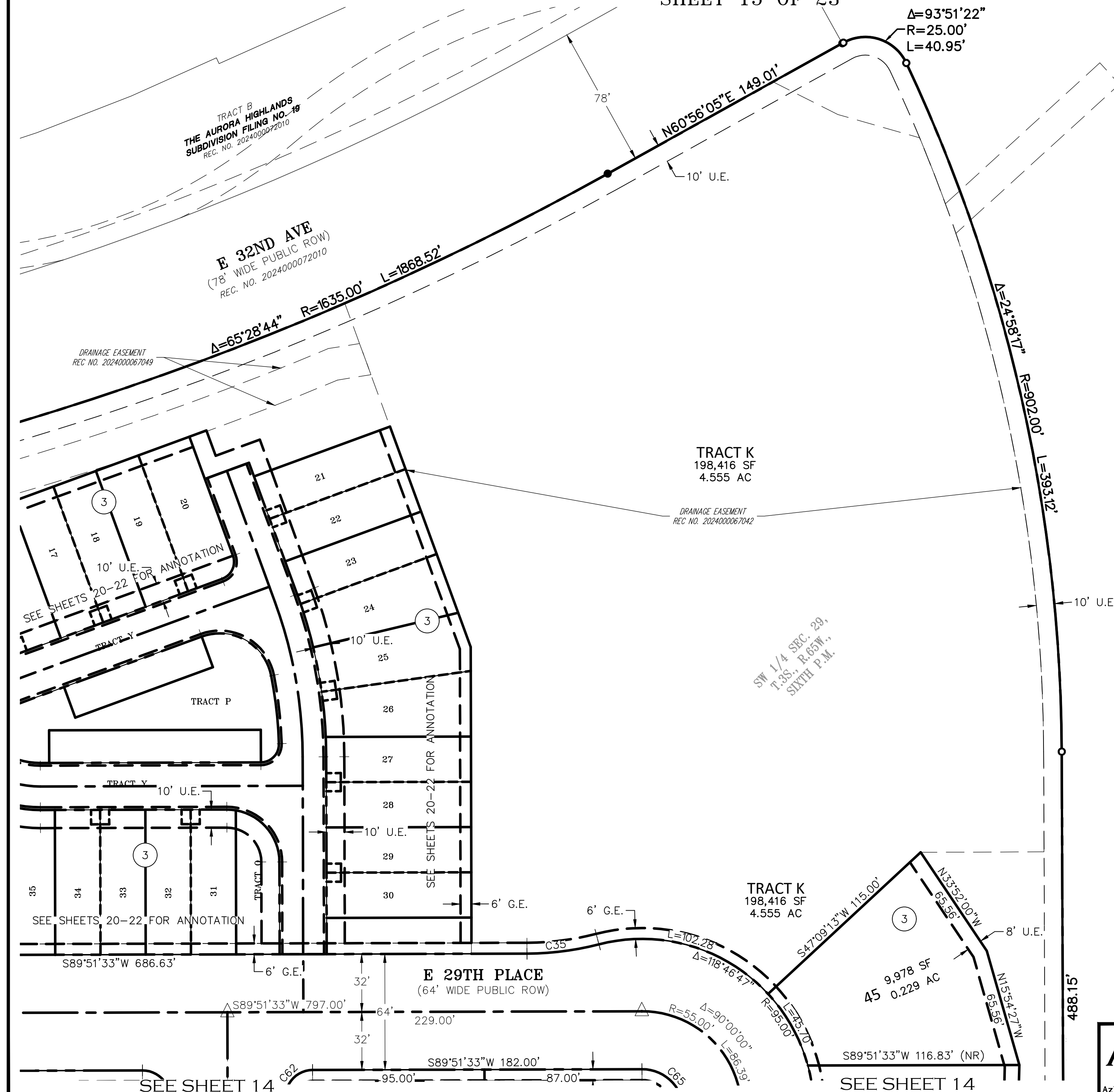
AZTEC
CONSULTANTS, INC.

AzTec Proj. No.: 24224-24

300 East Mineral Ave., Suite 1
Littleton, Colorado 80122
Phone: (303) 713-1898
Fax: (303) 713-1897
www.aztecconsultants.com

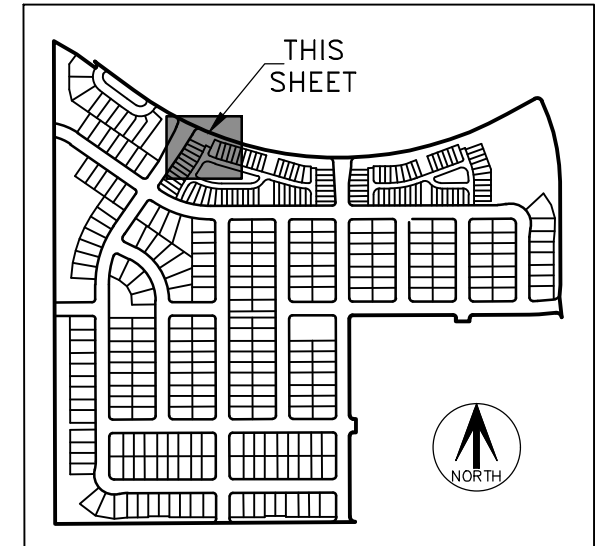
Drawn By: RBA

DATE OF PREPARATION:	2025-01-08
SCALE:	1" = 40'
SHEET 15 OF 23	



THE AURORA HIGHLANDS SUBDIVISION FILING NO. 40

A REPLAT OF A PORTION OF TRACT E, THE AURORA HIGHLANDS SUBDIVISION FILING NO. 1
SITUATED IN IN THE SOUTHWEST QUARTER OF SECTION 29, TOWNSHIP 3 SOUTH,
RANGE 65 WEST OF THE SIXTH PRINCIPAL MERIDIAN,
CITY OF AURORA, COUNTY OF ADAMS, STATE OF COLORADO
SHEET 16 OF 23



KEY MAP
N.T.S.

LEGEND

AC	ACRES
SF	SQUARE FEET
REC. NO.	RECEPTION NUMBER
ROW.	RIGHT-OF-WAY
U.E.	UTILITY EASEMENT
G.E.	GAS EASEMENT
W.E.	WATER EASEMENT
(NR)	DENOTES NON-RADIAL LINE
(R)	DENOTES RADIAL LINE
#	BLOCK NUMBER
	23' FIRE LANE EASEMENT

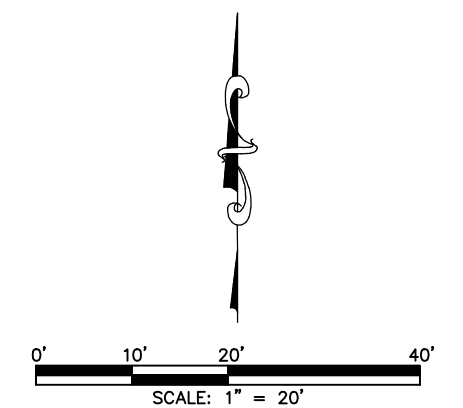
TRACT LEGEND

TRACTS D & K ARE TO BE
DEDICATED AS STORM SEWER
EASEMENTS IN THEIR ENTIRETY

TRACTS X & Y ARE ACCESS,
WATER AND SANITARY SEWER
EASEMENTS IN THEIR ENTIRETY

SEE SHEET 4
FOR MONUMENT
LEGEND

SEE SHEET 23
FOR LINE AND
CURVE TABLES



**FOR REVIEW
DO NOT RECORD**

FOR AND ON BEHALF OF
AZTEC CONSULTANTS, INC.

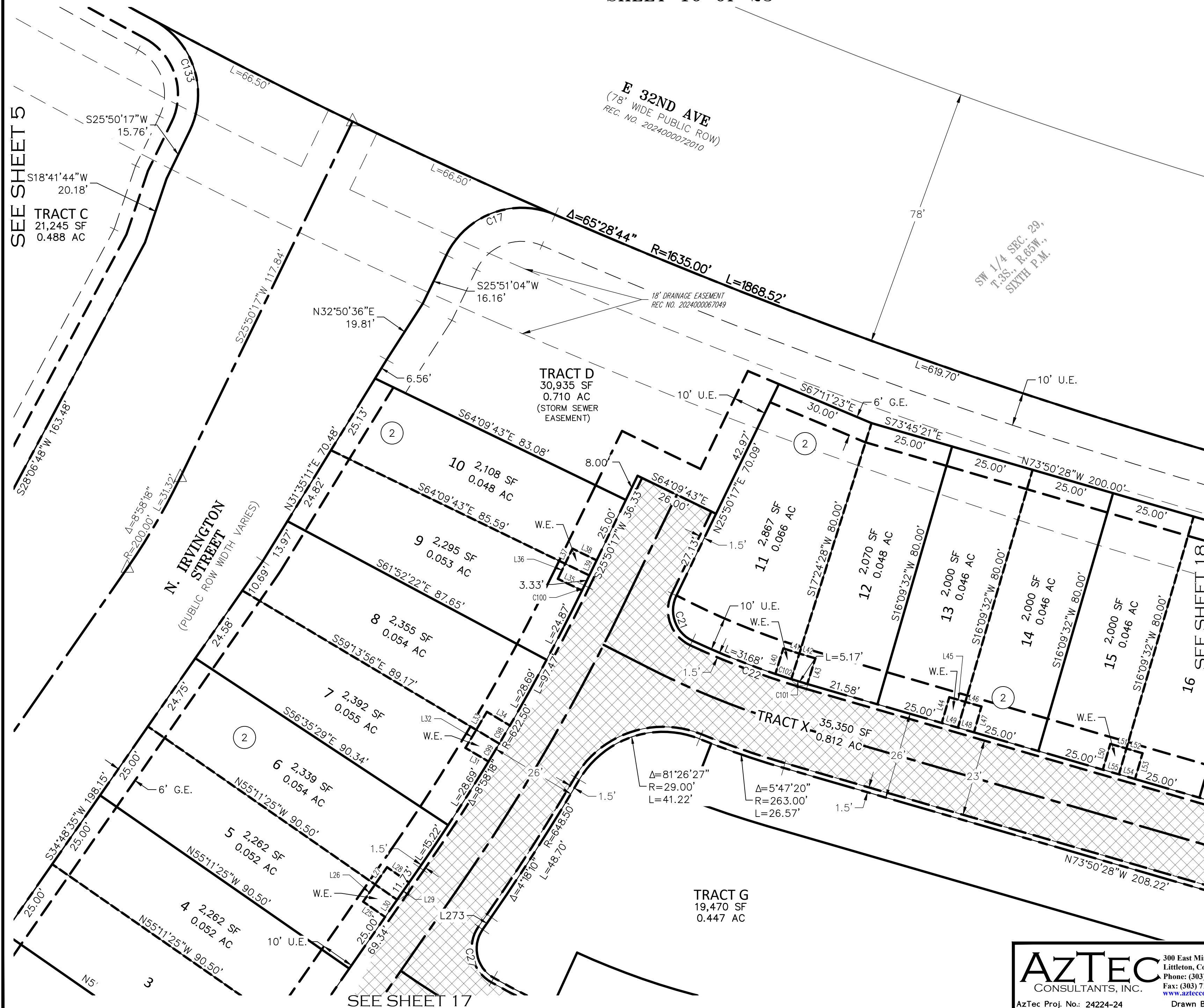
AZTEC
CONSULTANTS, INC.

AzTec Proj. No.: 24224-24

300 East Mineral Ave., Suite 1
Littleton, Colorado 80122
Phone: (303) 713-1898
Fax: (303) 713-1897
www.aztecconsultants.com

Drawn By: RBA

DATE OF PREPARATION:	2025-01-08
SCALE:	1" = 20'
SHEET 16 OF 23	



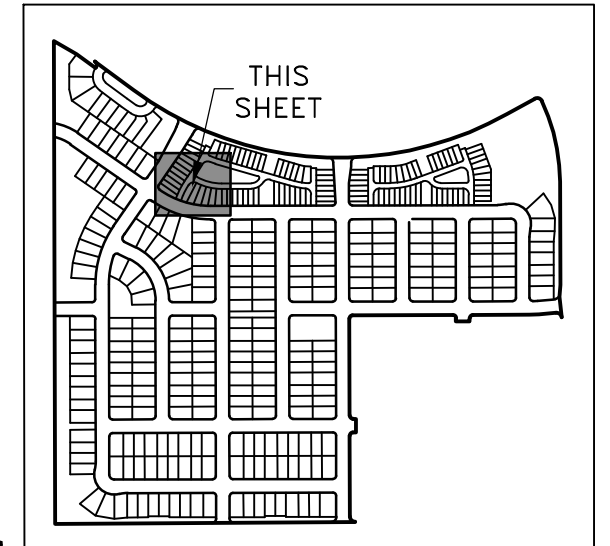
THE AURORA HIGHLANDS SUBDIVISION FILING NO. 40

A REPLAT OF A PORTION OF TRACT E, THE AURORA HIGHLANDS SUBDIVISION FILING NO. 1
SITUATED IN IN THE SOUTHWEST QUARTER OF SECTION 29, TOWNSHIP 3 SOUTH,
RANGE 65 WEST OF THE SIXTH PRINCIPAL MERIDIAN,
CITY OF AURORA, COUNTY OF ADAMS, STATE OF COLORADO

SEE SHEET 16

SHEET 17 OF 23

SEE SHEET 16



KEY MAP
N.T.S.

LEGEND

AC	ACRES
SF	SQUARE FEET
REC. NO.	RECEPTION NUMBER
ROW.	RIGHT-OF-WAY
U.E.	UTILITY EASEMENT
G.E.	GAS EASEMENT
W.E.	WATER EASEMENT
(NR)	DENOTES NON-RADIAL LINE
(R)	DENOTES RADIAL LINE
#	BLOCK NUMBER
	23' FIRE LANE EASEMENT

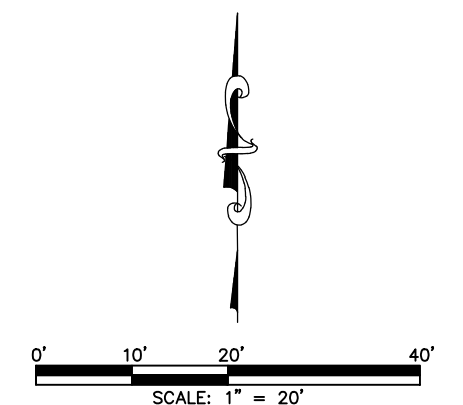
TRACT LEGEND

TRACTS D & K ARE TO BE
DEDICATED AS STORM SEWER
EASEMENTS IN THEIR ENTIRETY

TRACTS X & Y ARE ACCESS,
WATER AND SANITARY SEWER
EASEMENTS IN THEIR ENTIRETY

SEE SHEET 4
FOR MONUMENT
LEGEND

SEE SHEET 23
FOR LINE AND
CURVE TABLES



FOR REVIEW
DO NOT RECORD

FOR AND ON BEHALF OF
AZTEC CONSULTANTS, INC.

AZTEC
CONSULTANTS, INC.

AzTec Proj. No.: 24224-24

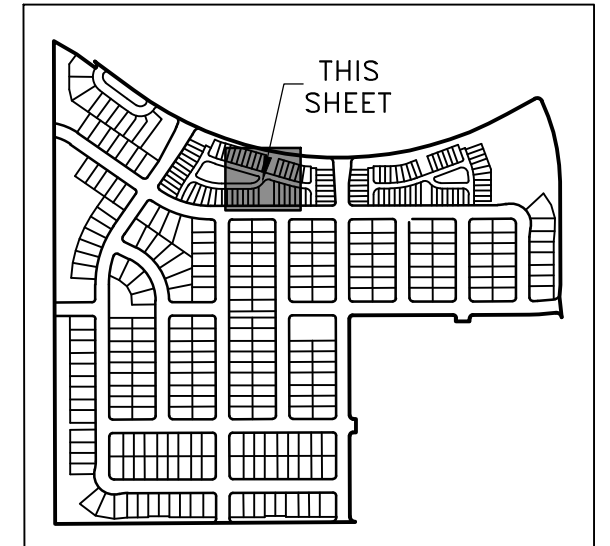
300 East Mineral Ave., Suite 1
Littleton, Colorado 80122
Phone: (303) 713-1898
Fax: (303) 713-1897
www.aztecconsultants.com

Drawn By: RBA

DATE OF PREPARATION:	2025-01-08
SCALE:	1" = 20'
SHEET 17 OF 23	

THE AURORA HIGHLANDS SUBDIVISION FILING NO. 40

A REPLAT OF A PORTION OF TRACT E, THE AURORA HIGHLANDS SUBDIVISION FILING NO. 1
SITUATED IN IN THE SOUTHWEST QUARTER OF SECTION 29, TOWNSHIP 3 SOUTH,
RANGE 65 WEST OF THE SIXTH PRINCIPAL MERIDIAN,
CITY OF AURORA, COUNTY OF ADAMS, STATE OF COLORADO
SHEET 18 OF 23



KEY MAP
N.T.S.

LEGEND

AC	ACRES
SF	SQUARE FEET
REC. NO.	RECEPTION NUMBER
ROW	RIGHT-OF-WAY
U.E.	UTILITY EASEMENT
G.E.	GAS EASEMENT
W.E.	WATER EASEMENT
(NR)	DENOTES NON-RADIAL LINE
(R)	DENOTES RADIAL LINE
#	BLOCK NUMBER
	23' FIRE LANE EASEMENT

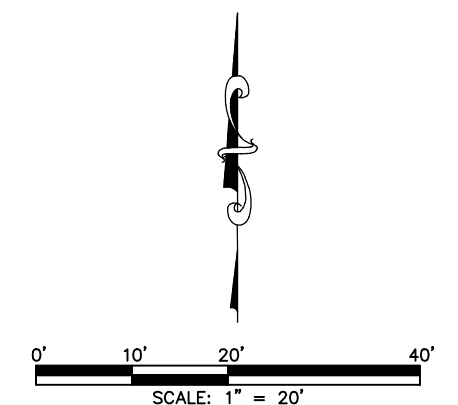
TRACT LEGEND

TRACTS D & K ARE TO BE
DEDICATED AS STORM SEWER
EASEMENTS IN THEIR ENTIRETY

TRACTS X & Y ARE ACCESS,
WATER AND SANITARY SEWER
EASEMENTS IN THEIR ENTIRETY

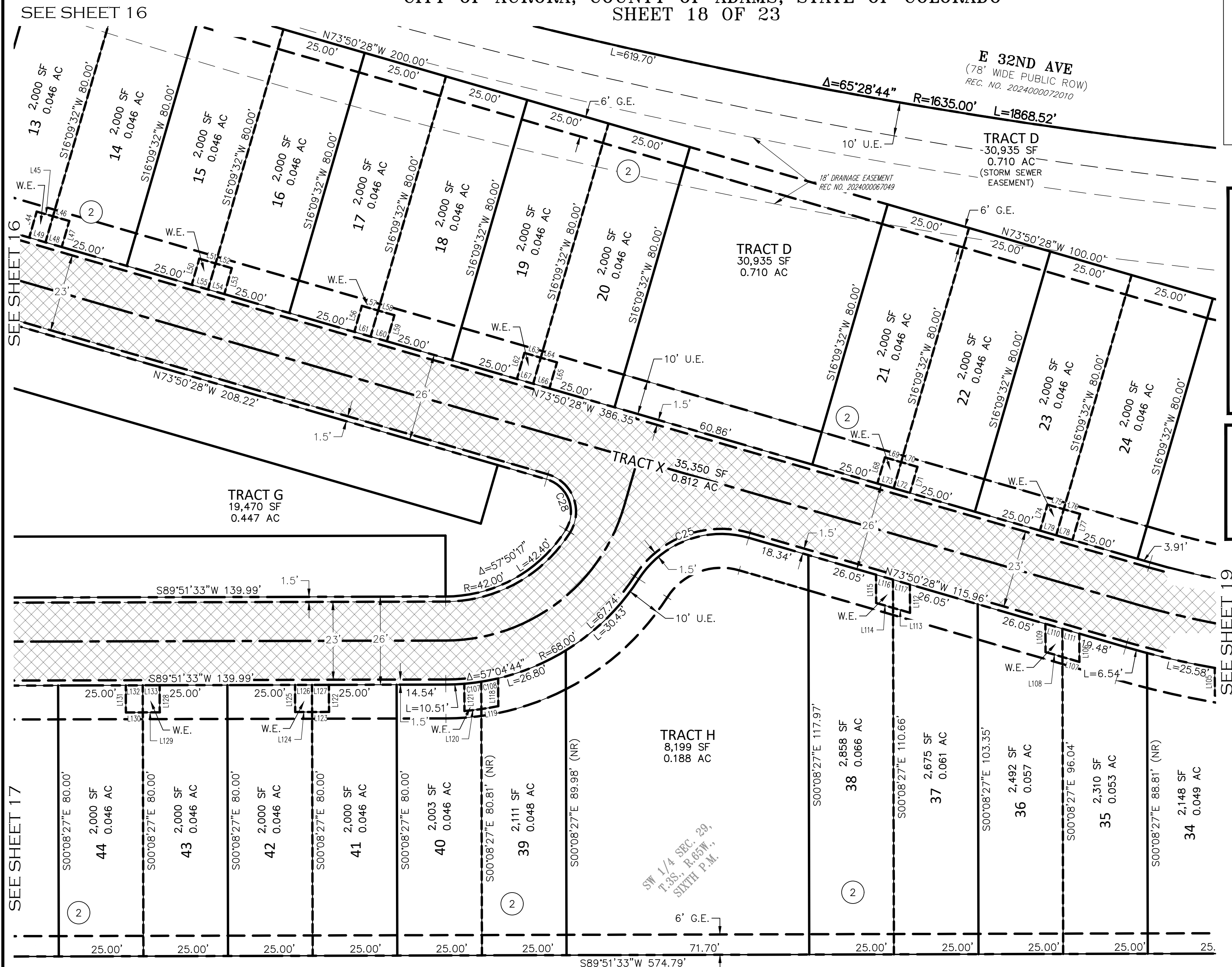
SEE SHEET 4
FOR MONUMENT
LEGEND

SEE SHEET 23
FOR LINE AND
CURVE TABLES



**FOR REVIEW
DO NOT RECORD**

FOR AND ON BEHALF OF
AZTEC CONSULTANTS, INC



E. 29TH PLACE
(64' WIDE PUBLIC ROW)

AZTEC
CONSULTANTS, INC.

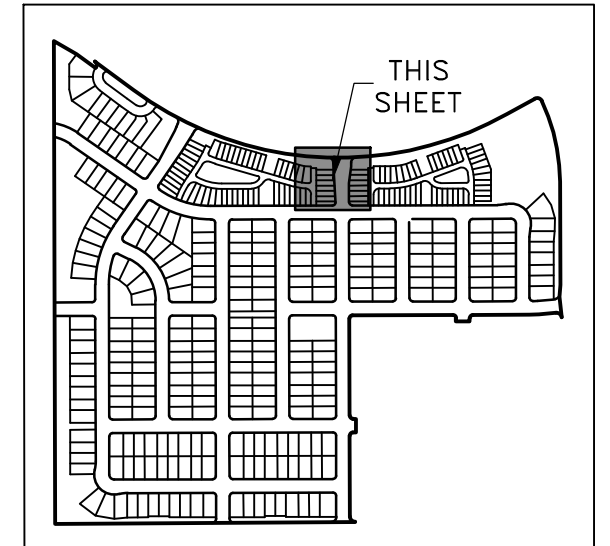
Aztec Proj. No.: 24224-24

300 East Mineral Ave., Suite 1
Littleton, Colorado 80122
Phone: (303) 713-1898
Fax: (303) 713-1897
www.aztecconsultants.com
Drawn By: RBA

DATE OF PREPARATION:	2025-01-08
SCALE:	1" = 20'
SHEET 18 OF 23	

THE AURORA HIGHLANDS SUBDIVISION FILING NO. 40

A REPLAT OF A PORTION OF TRACT E, THE AURORA HIGHLANDS SUBDIVISION FILING NO. 1
SITUATED IN IN THE SOUTHWEST QUARTER OF SECTION 29,
TOWNSHIP 3 SOUTH,
RANGE 65 WEST OF THE SIXTH PRINCIPAL MERIDIAN,
CITY OF AURORA, COUNTY OF ADAMS, STATE OF COLORADO
SHEET 19 OF 23



KEY MAP
N.T.S.

LEGEND

AC	ACRES
SF	SQUARE FEET
REC. NO.	RECEPTION NUMBER
ROW	RIGHT-OF-WAY
U.E.	UTILITY EASEMENT
G.E.	GAS EASEMENT
W.E.	WATER EASEMENT
(NR)	DENOTES NON-RADIAL LINE
(R)	DENOTES RADIAL LINE
#	BLOCK NUMBER
	23' FIRE LANE EASEMENT

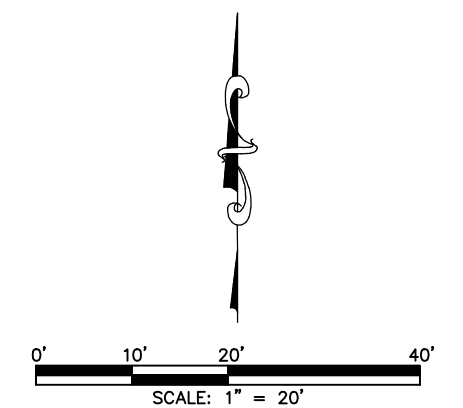
TRACT LEGEND

TRACTS D & K ARE TO BE
DEDICATED AS STORM SEWER
EASEMENTS IN THEIR ENTIRETY

TRACTS X & Y ARE ACCESS,
WATER AND SANITARY SEWER
EASEMENTS IN THEIR ENTIRETY

SEE SHEET 4
FOR MONUMENT
LEGEND

SEE SHEET 23
FOR LINE AND
CURVE TABLES



**FOR REVIEW
DO NOT RECORD**

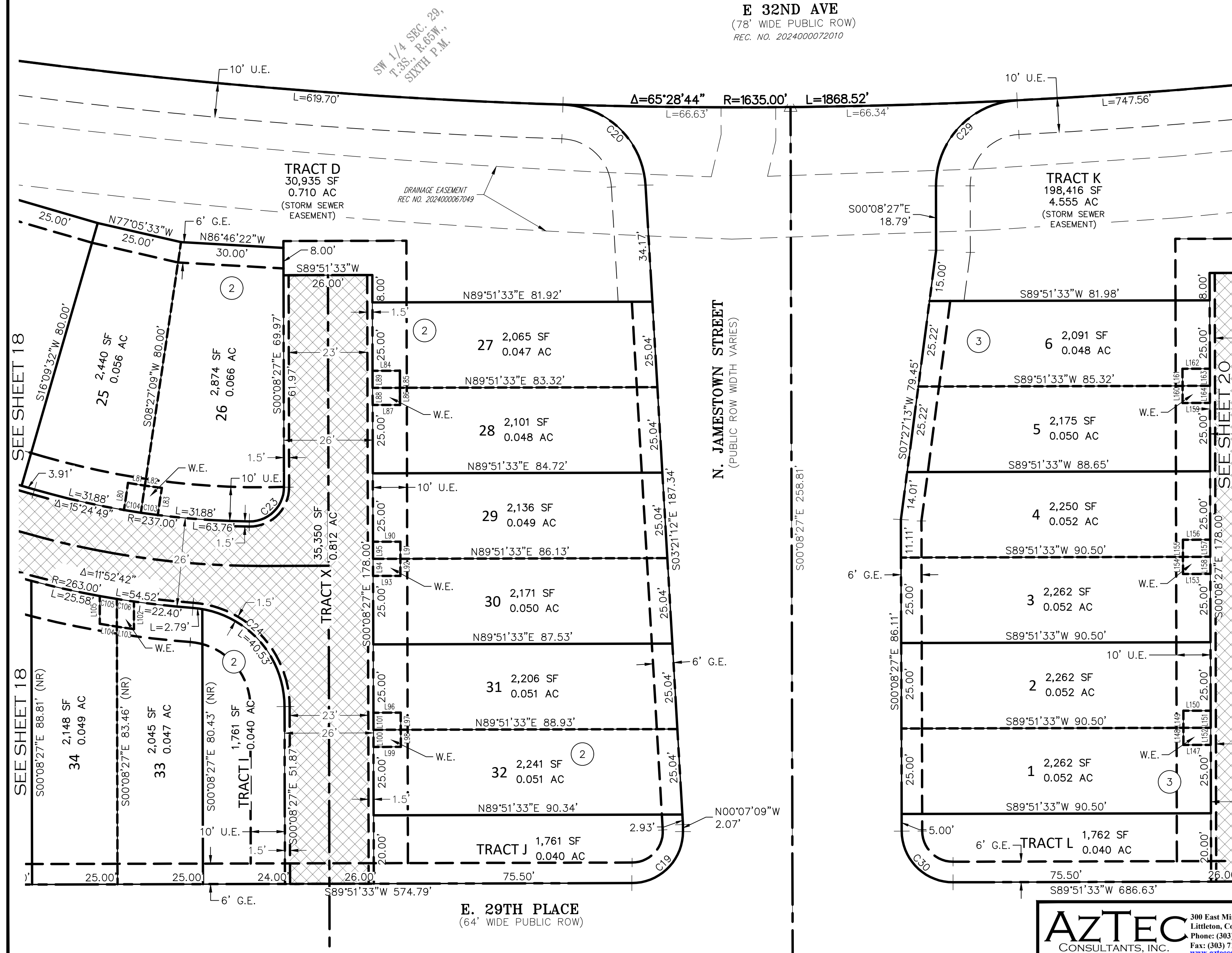
FOR AND ON BEHALF OF
AZTEC CONSULTANTS, INC.

AZTEC
CONSULTANTS, INC.

AzTec Proj. No.: 24224-24

300 East Mineral Ave., Suite 1
Littleton, Colorado 80122
Phone: (303) 713-1898
Fax: (303) 713-1897
www.aztecconsultants.com
Drawn By: RBA

DATE OF PREPARATION:	2025-01-08
SCALE:	1" = 20'
SHEET 19 OF 23	



A REPEAT OF A PORTION OF TRACT E, THE AURORA HIGHLANDS SUBDIVISION FILING NO. 1
SITUATED IN IN THE SOUTHWEST QUARTER OF SECTION 29, TOWNSHIP 3 SOUTH,
RANGE 65 WEST OF THE SIXTH PRINCIPAL MERIDIAN,
CITY OF AURORA, COUNTY OF ADAMS, STATE OF COLORADO
SHEET 20 OF 23 SEE SHEET

THIS SHEET

LEGEND

A graphic scale bar is located at the bottom of the page, showing distances in feet: 0', 10', 20', and 40'. Below the scale bar, the text reads: SCALE: 1" = 20'. A north arrow is positioned to the right of the scale bar, pointing towards the top of the page.

TRACTS D & K ARE TO BE
DEDICATED AS STORM SEWER
EASEMENTS IN THEIR ENTIRETY

TRACTS X & Y ARE ACCESS,
WATER AND SANITARY SEWER
EASEMENTS IN THEIR ENTIRETY

FOR REVIEW
DO NOT RECORD

FOR AND ON BEHALF OF
AZTEC CONSULTANTS, INC

SEE SHEET 4
FOR MONUMENT
LEGEND

AZTEC
CONSULTANTS, INC.

AZTEC
CONSULTANTS, INC.

300 East Mineral Ave., Suite 1
Littleton, Colorado 80122
Phone: (303) 713-1898
Fax: (303) 713-1897
www.aztecconsultants.com

AzTec Proj. No.: 24224-24

Drawn By: RBA

DATE OF PREPARATION:	2025-01-08
----------------------	------------

SCALE:	1" = 20'
--------	----------

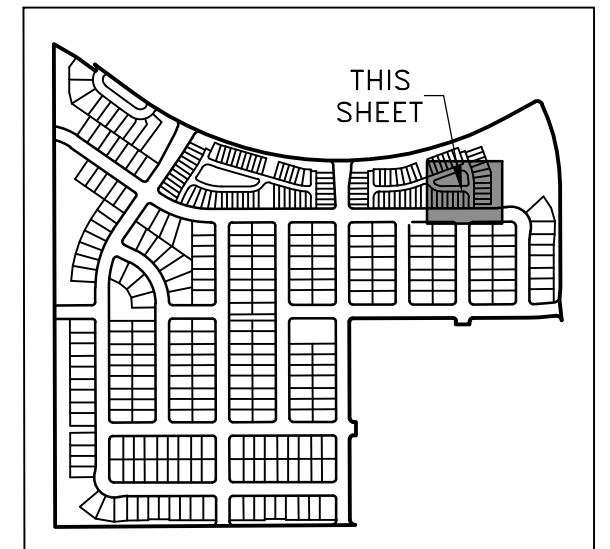
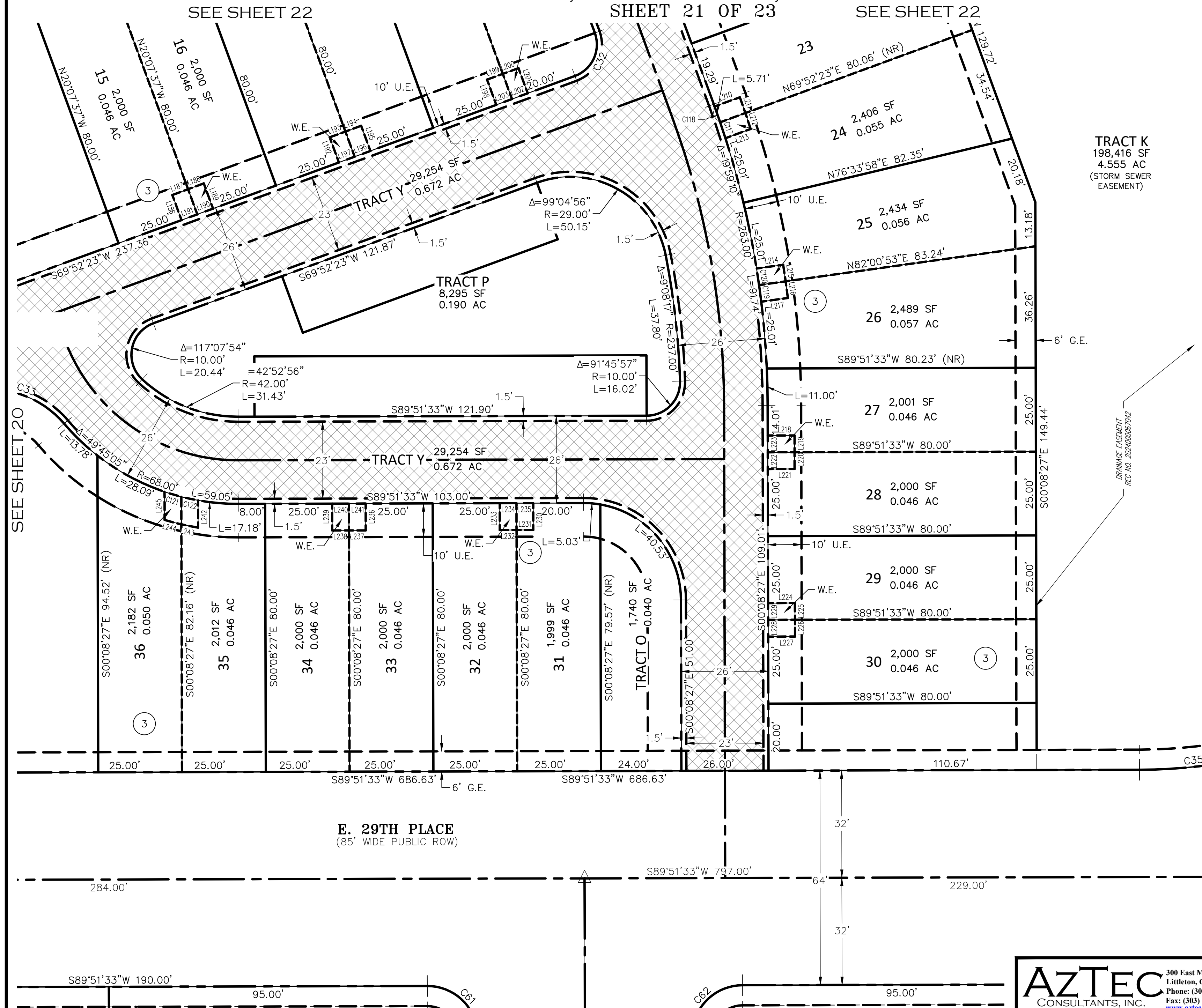
SHEET 20 OF 23

E. 29TH PLACE
(85' WIDE PUBLIC ROW)

THE AURORA HIGHLANDS SUBDIVISION FILING NO. 40

A REPLAT OF A PORTION OF TRACT E, THE AURORA HIGHLANDS SUBDIVISION FILING NO. 1
SITUATED IN IN THE SOUTHWEST QUARTER OF SECTION 29, TOWNSHIP 3 SOUTH,
RANGE 65 WEST OF THE SIXTH PRINCIPAL MERIDIAN,
CITY OF AURORA, COUNTY OF ADAMS, STATE OF COLORADO

SHEET 21 OF 23



KEY MAP
N.T.S.

LEGEND

AC	ACRES
SF	SQUARE FEET
REC. NO.	RECEPTION NUMBER
ROW	RIGHT-OF-WAY
U.E.	UTILITY EASEMENT
G.E.	GAS EASEMENT
W.E.	WATER EASEMENT
(NR)	DENOTES NON-RADIAL LINE
(R)	DENOTES RADIAL LINE
#	BLOCK NUMBER
	23' FIRE LANE EASEMENT

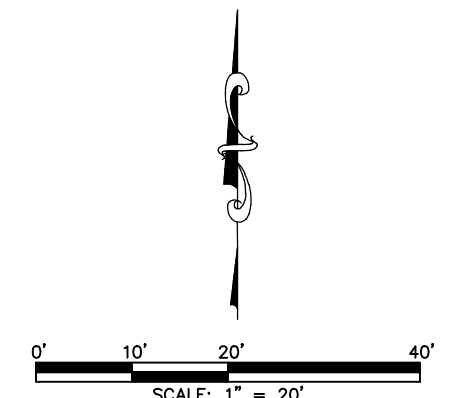
TRACT LEGEND

TRACTS D & K ARE TO BE
DEDICATED AS STORM SEWER
EASEMENTS IN THEIR ENTIRETY

TRACTS X & Y ARE ACCESS,
WATER AND SANITARY SEWER
EASEMENTS IN THEIR ENTIRETY

SEE SHEET 4
FOR MONUMENT
LEGEND

SEE SHEET 23
FOR LINE AND
CURVE TABLES



**FOR REVIEW
DO NOT RECORD**

FOR AND ON BEHALF OF
AZTEC CONSULTANTS, INC.

AZTEC
CONSULTANTS, INC.

AzTec Proj. No.: 24224-24

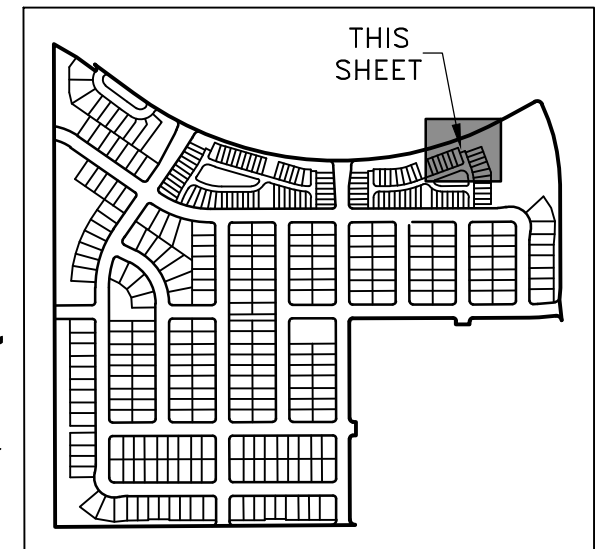
300 East Mineral Ave., Suite 1
Littleton, Colorado 80122
Phone: (303) 713-1898
Fax: (303) 713-1897
www.aztecconsultants.com

Drawn By: RBA

DATE OF PREPARATION:	2025-01-08
SCALE:	1" = 20'
SHEET 21 OF 23	

THE AURORA HIGHLANDS SUBDIVISION FILING NO. 40

A REPLAT OF A PORTION OF TRACT E, THE AURORA HIGHLANDS SUBDIVISION FILING NO. 1
SITUATED IN IN THE SOUTHWEST QUARTER OF SECTION 29, TOWNSHIP 3 SOUTH,
RANGE 65 WEST OF THE SIXTH PRINCIPAL MERIDIAN,
CITY OF AURORA, COUNTY OF ADAMS, STATE OF COLORADO
SHEET 22 OF 23



KEY MAP
N.T.S.

LEGEND

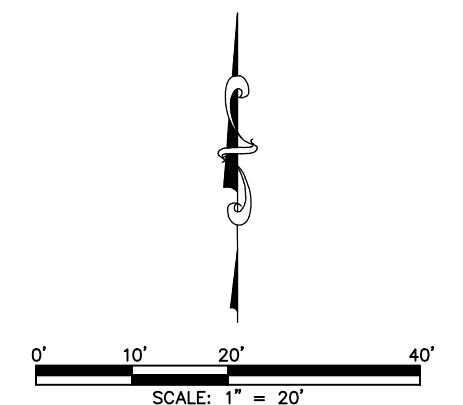
AC	ACRES
SF	SQUARE FEET
REC. NO.	RECEPTION NUMBER
ROW.	RIGHT-OF-WAY
U.E.	UTILITY EASEMENT
G.E.	GAS EASEMENT
W.E.	WATER EASEMENT
(NR)	DENOTES NON-RADIAL LINE
(R)	DENOTES RADIAL LINE
#	BLOCK NUMBER
	23' FIRE LANE EASEMENT

TRACT LEGEND

TRACTS D & K ARE TO BE
DEDICATED AS STORM SEWER
EASEMENTS IN THEIR ENTIRETY

SEE SHEET 4
FOR MONUMENT
LEGEND

SEE SHEET 23
FOR LINE AND
CURVE TABLES



**FOR REVIEW
DO NOT RECORD**

FOR AND ON BEHALF OF
AZTEC CONSULTANTS, INC.

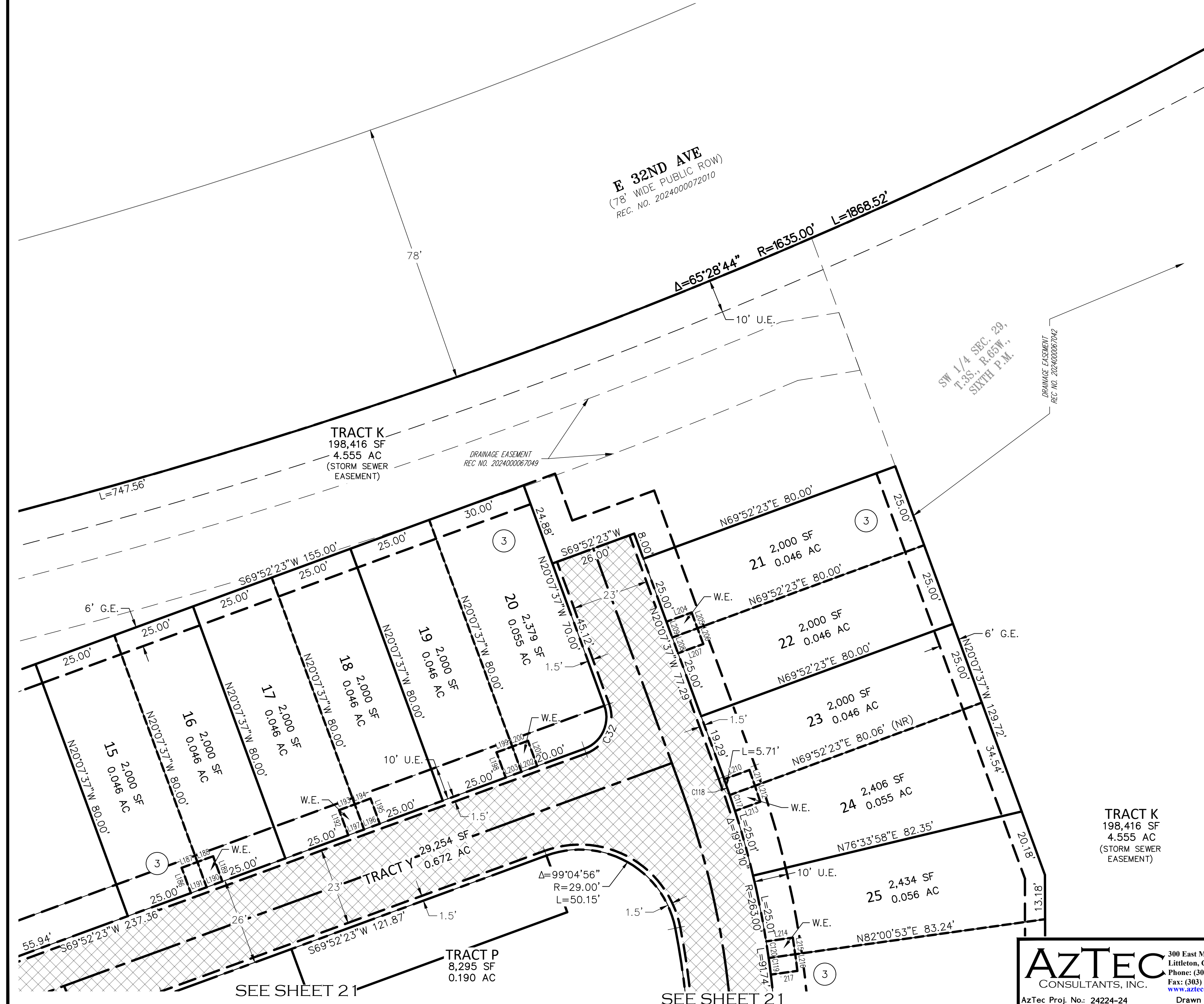
AZTEC
CONSULTANTS, INC.

AzTec Proj. No.: 24224-24

300 East Mineral Ave., Suite 1
Littleton, Colorado 80122
Phone: (303) 713-1898
Fax: (303) 713-1897
www.aztecconsultants.com

Drawn By: RBA

DATE OF PREPARATION:	2025-01-08
SCALE:	1" = 20'
SHEET 22 OF 23	



THE AURORA HIGHLANDS SUBDIVISION FILING NO. 40

A REPLAT OF A PORTION OF TRACT E, THE AURORA HIGHLANDS SUBDIVISION FILING NO. 1
SITUATED IN IN THE SOUTHWEST QUARTER OF SECTION 29, TOWNSHIP 3 SOUTH,
RANGE 65 WEST OF THE SIXTH PRINCIPAL MERIDIAN,
CITY OF AURORA, COUNTY OF ADAMS, STATE OF COLORADO
SHEET 23 OF 23

LINE TABLE			LINE TABLE			LINE TABLE			LINE TABLE			LINE TABLE			LINE TABLE			CURVE TABLE				CURVE TABLE				CURVE TABLE			
LINE	BEARING	LENGTH	LINE	BEARING	LENGTH	LINE	BEARING	LENGTH	LINE	BEARING	LENGTH	LINE	BEARING	LENGTH	LINE	BEARING	LENGTH	CURVE	DELTA	RADIUS	LENGTH	CURVE	DELTA	RADIUS	LENGTH	CURVE	DELTA	RADIUS	LENGTH
L1	S60°11'11"E	123.37'	L51	S73°50'28"E	5.00'	L101	S00°08'27"E	5.00'	L151	N00°08'27"W	5.00'	L201	S20°07'37"E	8.00'	L251	S00°08'27"E	8.17'	C1	1°53'32"	79.00'	2.61'	C51	90°00'00"	15.00'	23.56'	C101	1°12'32"	237.00'	5.00'
L2	S53°35'11"E	110.07'	L52	S73°50'28"E	5.00'	L102	S00°08'27"E	8.08'	L152	N00°08'27"W	5.00'	L202	N69°52'23"E	5.00'	L252	N78°34'59"E	5.09'	C2	88°15'49"	20.00'	30.81'	C52	90°00'00"	15.00'	23.56'	C102	1°12'32"	237.00'	5.00'
L3	S53°35'11"E	227.14'	L53	N16°09'32"E	8.00'	L103	S81°38'58"E	5.06'	L153	N89°51'33"E	8.00'	L203	N69°52'23"E	5.00'	L253	N79°22'10"E	5.09'	C3	5°07'24"	1090.00'	97.47'	C53	90°00'00"	15.00'	23.56'	C103	1°12'32"	237.00'	5.00'
L4	S04°23'19"W	56.44'	L54	S73°50'28"E	5.00'	L104	S80°34'44"E	5.06'	L154	N00°08'27"W	5.00'	L204	S69°52'23"W	8.00'	L254	N00°08'27"W	8.13'	C4	86°43'14"	25.00'	37.84'	C54	90°00'00"	15.00'	23.56'	C104	1°12'32"	237.00'	5.00'
L5	S84°57'29"W	80.56'	L55	S73°50'28"E	5.00'	L105	S00°08'27"E	8.13'	L155	N00°08'27"W	5.00'	L205	N20°07'37"W	5.00'	L255	N00°08'27"W	8.02'	C5	4°54'03"	532.00'	45.51'	C55	90°00'00"	15.00'	23.56'	C105	1°06'20"	263.00'	5.07'
L6	S00°00'00"W	15.00'	L56	S16°09'32"W	8.00'	L106	S00°08'27"E	8.34'	L156	S89°51'33"W	8.00'	L206	N20°07'37"W	5.00'	L256	N86°22'34"E	5.01'	C6	90°00'00"	15.00'	23.56'	C56	90°00'00"	15.00'	23.56'	C106	1°06'08"	263.00'	5.06'
L7	S89°51'32"W	63.96'	L57	S73°50'28"E	5.00'	L107	S73°50'28"E	5.21'	L157	N00°08'27"W	5.00'	L207	N69°52'23"E	8.00'	L257	N87°08'58"E	5.01'	C7	90°00'00"	15.00'	23.56'	C57	90°00'00"	15.00'	23.56'	C107	4°14'35"	68.00'	5.04'
L8	N00°08'27"W	15.00'	L58	S73°50'28"E	5.00'	L108	S73°50'28"E	5.21'	L158	N00°08'27"W	5.00'	L208	S20°07'37"E	5.00'	L258	S00°08'27"E	8.01'	C8	90°00'00"	15.00'	23.56'	C58	90°00'00"	15.00'	23.56'	C108	4°17'34"	68.00'	5.09'
L9	N89°51'33"E	15.00'	L59	N16°09'32"E	8.00'	L109	S00°08'27"E	8.34'	L159	S89°51'33"W	8.00'	L209	S20°07'37"E	5.00'	L259	S00°08'27"E	8.00'	C9	90°08'27"	15.00'	23.60'	C59	90°00'00"	15.00'	23.56'	C109	0°59'23"	263.00'	4.54'
L10	S00°10'26"E	64.07'	L60	S73°50'28"E	5.00'	L110	N73°50'28"W	5.21'	L160	N00°08'27"W	5.00'	L210	N69°52'23"E	8.00'	L260	N89°51'33"E	5.00'	C10	103°20'33"	20.00'	36.07'	C60	90°00'00"	15.00'	23.56'	C110	1°05'22"	263.00'	5.00'
L11	N90°00'00"W	15.00'	L61	S73°50'28"E	5.00'	L111	N73°50'28"W	5.21'	L161	N00°08'27"W	5.00'	L211	N19°26'51"W	5.00'	L261	N89°51'33"E	5.00'	C11	76°39'27"	33.00'	44.15'	C61	90°00'00"	15.00'	23.56'	C111	1°05'22"	263.00'	5.00'
L12	S55°11'25"E	4.07'	L62	S16°09'32"W	8.00'	L112	S00°08'27"E	8.34'	L162	S89°51'33"W	8.00'	L212	N18°23'24"W	5.00'	L262	N00°08'27"W	8.00'	C12	1°50'14"	1685.00'	54.03'	C62	90°00'00"	15.00'	23.56'	C112	1°05'22"	263.00'	5.00'
L13	S89°51'33"W	6.79'	L63	S73°50'28"E	5.00'	L113	S73°50'28"E	5.21'	L163	N00°08'27"W	5.00'	L213	S69°52'23"W	8.01'	L263	S89°51'33"W	5.00'	C13	76°52'37"	33.00'	44.28'	C63	90°00'00"	15.00'	23.56'	C113	1°05'22"	263.00'	5.00'
L14	N81°08'39"E	11.26'	L64	S73°50'28"E	5.00'	L114	S73°50'28"E	5.21'	L164	N00°08'27"W	5.00'	L214	S82°00'53"W	8.00'	L264	S89°51'33"W	5.00'	C14	103°33'41"	20.00'	36.15'	C64	90°00'00"	15.00'	23.56'	C114	0°51'00"	337.00'	5.00'
L15	N55°11'25"W	8.13'	L65	N16°09'32"E	8.00'	L115	S00°08'27"E	8.34'	L165	S00°08'27"E	8.00'	L215	N08°30'50"W	5.00'	L265	N36°24'49"E	19.09'	C15	86°32'58"	20.00'	30.21'	C65	90°00'00"	23.00'	36.13'	C115	0°51'00"	337.00'	5.00'
L16	N25°16'25"E	5.06'	L66	S73°50'28"E	5.00'	L116	N73°50'28"W	5.21'	L166	N89°51'33"E	5.00'	L216	N07°27'24"W	5.00'	L266	S33°25'00"W	18.99'	C16	1°50'14"	1731.00'	55.50'	C66	90°00'00"	15.00'	23.56'	C116	0°51'00"	337.00'	5.00'
L17	N26°20'38"E	5.06'	L67	S73°50'28"E	5.00'	L117	N73°50'28"W	5.21'	L167	N89°51'33"E	5.00'	L217	N82°00'53"E	8.00'	L267	N36°24'49"E	19.37'	C17	87°40'10"	25.00'	38.25'	C67	90°00'00"	15.00'	23.56'	C117	1°05'23"	263.00'	5.00'
L18	N55°11'25"W	8.08'	L68	S16°09'32"W	8.00'	L118	N00°08'27"W	8.19'	L168	S00°08'27"E	8.00'	L218	S89°51'33"W	8.00'	L268	S33°25'00"W	19.14'	C18	89°25'15"	15.00'	23.41'	C68	90°00'00"	15.00'	23.56'	C118	1°05'22"	263.00'	5.00'
L19	N55°11'25"W	8.00'	L69	S73°50'28"E	5.00'	L119	S80°01'53"W	5.07'	L169	N89°51'33"E	5.00'	L219	N00°08'27"W	5.00'	L269	S16°28'13"E	28.60'	C19	90°00'00"	15.00'	23.56'	C69	14°23'23"	160.00'	40.18'	C119	1°05'22"	263.00'	5.00'
L20	N34°48'35"E	5.00'	L70	S73°50'28"E	5.00'	L120	S83°50'24"W	5.03'	L170	N89°51'33"E	5.00'	L220	N00°08'27"W	5.00'	L270	S14°22'39"W	16.42'	C20	84°51'20"	25.00'	37.03'	C70	14°23'23"	160.00'	40.18'	C120	1°05'22"	263.00'	5.00'
L21	N34°48'35"E	5.00'	L71	N16°09'32"E	8.00'	L121	S00°08'27"E	8.02'	L171	S00°22'21"E	8.00'	L221	N89°51'33"E	8.00'	L271	S21°19'22"W	26.24'	C21	90°46'20"	10.00'	15.84'	C71	90°00'00"	15.00'	23.56'	C121	4°23'56"	68.00'	5.22'
L22	S55°11'25"E	8.00'	L72	S73°50'28"E	5.00'	L122	S00°08'27"E	8.00'	L172	N89°49'42"E	5.00'	L222	S00°08'27"E	5.00'	L272	S21°19'22"W	26.24'	C22	8°54'25"	237.00'	36.84'	C72	89°44'09"	20.00'	31.32'	C122	4°18'48"	68.00'	5.12'
L23	N34°48'35"E	5.00'	L73	S73°50'28"E	5.00'	L123	S89°51'33"W	5.00'	L173	N89°11'32"E	5.00'	L223	S00°08'27"E	5.00'	L273	N34°48'35"E	4.45'	C23	90°53'11"	10.00'	15.86'	C73	96°41'51"	15.00'	25.32'	C123	0°50'03"	363.00'	5.28'
L24	N34°48'35"E	5.00'	L74	S16°09'32"W	8.00'	L124	S89°51'33"W	5.00'	L174	N00°22'21"W	8.00'	L224	S89°51'33"W	8.00'	L274	N34°48'35"E	1.70'	C24	85°34'43"	29.00'	43.32'	C74	90°00'00"	15.00'	23.56'	C124	0°48'12"	363.00'	5.09'
L25	N55°11'25"W	8.00'	L75	S73°50'28"E	5.00'	L125	N00°08'27"W	8.00'	L175	N89°51'33"E	3.64'	L225	N00°08'27"W	5.00'	L275	N86°13'16"W	2.00'	C25	73°22'43"	29.00'	37.14'	C75	90°00'00"	15.00'	23.56'	C125	0°48'20"	363.00'	5.10'
L26	N34°48'35"E	6.25'	L76	S73°50'28"E	5.00'	L126	S89°51'33"W	5.00'	L176	S11°31'26"E	8.00'	L226	N00°08'27"W	5.00'	L276	N86°11'22"W	2.00'	C26	81°58'52"	29.00'	41.49'	C76	90°00'00"	15.00'	23.56'	C126	0°47'24"	363.00'	5.01'
L27	N34°48'35"E	6.25'	L77	N16°09'32"E	8.00'	L127	S89°51'33"W	5.00'	L177	N78°54'42"E	5.00'	L227	N89°51'33"E	8.00'	L277	N03°48'38"E	0.50'	C27	95°29'39"	10.00'	16.67'	C77	90°00'00"	15.00'	23.56'	C127	0°47'27"	363.00'	5.01'
L28	S55°11'25"E	8.00'	L78	S73°50'28"E	5.00'	L128	S00°08'27"E	8.00'	L178	N78°02'27"E	5.00'	L228	S00°08'27"E	5.00'	L278	S03°46'44"W	0.50'	C28	105°51'44"	10.00'									

Parcel Map Check Report

Date: 4/18/2025 7:03:47 AM

Parcel Name: PLAT - TAH F40 PLAT BNDY

Description: TAH F40 PLAT BNDY

Process segment order counterclockwise: False

Enable mapcheck across chord: False

North: 698,106.138' East: 232,396.987'

Segment# 1: Line

Course: N0° 08' 27"W Length: 2,282.61'

North: 700,388.741' East: 232,391.376'

Segment# 2: Line

Course: S60° 11' 11"E Length: 123.37'

North: 700,327.404' East: 232,498.418'

Segment# 3: Line

Course: S53° 35' 11"E Length: 110.07'

North: 700,262.065' East: 232,586.997'

Segment# 4: Curve

Length: 2.61' Radius: 79.00'

Delta: 1°53'32" Tangent: 1.30'

Chord: 2.61' Course: N33° 43' 52"E

Course In: S57° 12' 54"E Course Out: N55° 19' 22"W

RP North: 700,219.288' East: 232,653.413'

End North: 700,264.235' East: 232,588.446'

Segment# 5: Curve

Length: 30.81' Radius: 20.00'

Delta: 88°15'49" Tangent: 19.40'

Chord: 27.85' Course: N9° 27' 17"W

Course In: N55° 19' 22"W Course Out: N36° 24' 49"E

RP North: 700,275.614' East: 232,571.998'

End North: 700,291.709' East: 232,583.870'

Segment# 6: Line

Course: S53° 35' 11"E Length: 227.14'

North: 700,156.877' East: 232,766.662'

Segment# 7: Curve

Length: 1,868.52' Radius: 1,635.00'

Delta: 65°28'44" Tangent: 1,051.24'

Chord: 1,768.48' Course: S86° 19' 33"E

Course In: N36° 24' 49"E Course Out: S29° 03' 55"E

RP North: 701,472.647' East: 233,737.214'

End North: 700,043.548' East: 234,531.507'

Segment# 8: Line

Course: N60° 56' 05"E Length: 149.01'
North: 700,115.938' East: 234,661.752'

Segment# 9: Curve

Length: 40.95' Radius: 25.00'
Delta: 93°51'22" Tangent: 26.74'
Chord: 36.52' Course: S72° 08' 15"E
Course In: S29° 03' 55"E Course Out: N64° 47' 26"E
RP North: 700,094.086' East: 234,673.897'
End North: 700,104.735' East: 234,696.516'

Segment# 10: Curve

Length: 393.12' Radius: 902.00'
Delta: 24°58'17" Tangent: 199.73'
Chord: 390.02' Course: S12° 43' 25"E
Course In: S64° 47' 26"W Course Out: N89° 45' 43"E
RP North: 699,720.547' East: 233,880.425'
End North: 699,724.295' East: 234,782.417'

Segment# 11: Line

Course: S0° 14' 17"E Length: 488.15'
North: 699,236.149' East: 234,784.445'

Segment# 12: Line

Course: S4° 23' 19"W Length: 56.44'
North: 699,179.875' East: 234,780.127'

Segment# 13: Curve

Length: 97.47' Radius: 1,090.00'
Delta: 5°07'24" Tangent: 48.77'
Chord: 97.44' Course: S5° 45' 34"E
Course In: N86° 48' 08"E Course Out: S81° 40' 44"W
RP North: 699,240.678' East: 235,868.429'
End North: 699,082.932' East: 234,789.904'

Segment# 14: Curve

Length: 37.84' Radius: 25.00'
Delta: 86°43'14" Tangent: 23.61'
Chord: 34.33' Course: N51° 40' 53"W
Course In: S81° 40' 44"W Course Out: N5° 02' 31"W
RP North: 699,079.314' East: 234,765.167'
End North: 699,104.217' East: 234,762.970'

Segment# 15: Line

Course: S84° 57' 29"W Length: 80.56'
North: 699,097.137' East: 234,682.722'

Segment# 16: Curve

Length: 45.51' Radius: 532.00'
Delta: 4°54'03" Tangent: 22.77'

Chord: 45.49' Course: S87° 24' 31"W
Course In: N5° 02' 31"W Course Out: S0° 08' 27"E
RP North: 699,627.079' East: 234,635.967'
End North: 699,095.080' East: 234,637.275'

Segment# 17: Line
Course: S89° 51' 33"W Length: 267.72'
North: 699,094.422' East: 234,369.556'

Segment# 18: Curve
Length: 23.56' Radius: 15.00'
Delta: 90°00'00" Tangent: 15.00'
Chord: 21.21' Course: S44° 51' 33"W
Course In: S0° 08' 27"E Course Out: S89° 51' 33"W
RP North: 699,079.422' East: 234,369.593'
End North: 699,079.386' East: 234,354.593'

Segment# 19: Line
Course: S0° 00' 00"W Length: 15.00'
North: 699,064.386' East: 234,354.593'

Segment# 20: Line
Course: S89° 51' 32"W Length: 63.96'
North: 699,064.228' East: 234,290.633'

Segment# 21: Line
Course: N0° 08' 27"W Length: 15.00'
North: 699,079.228' East: 234,290.596'

Segment# 22: Curve
Length: 23.56' Radius: 15.00'
Delta: 90°00'00" Tangent: 15.00'
Chord: 21.21' Course: N45° 08' 27"W
Course In: S89° 51' 33"W Course Out: N0° 08' 27"W
RP North: 699,079.191' East: 234,275.596'
End North: 699,094.191' East: 234,275.559'

Segment# 23: Line
Course: S89° 51' 33"W Length: 474.00'
North: 699,093.026' East: 233,801.561'

Segment# 24: Curve
Length: 23.56' Radius: 15.00'
Delta: 90°00'00" Tangent: 15.00'
Chord: 21.21' Course: S44° 51' 33"W
Course In: S0° 08' 27"E Course Out: S89° 51' 33"W
RP North: 699,078.026' East: 233,801.597'
End North: 699,077.989' East: 233,786.597'

Segment# 25: Line

Course: S0° 08' 27"E Length: 460.00'
North: 698,617.991' East: 233,787.728'

Segment# 26: Curve
Length: 23.56' Radius: 15.00'
Delta: 90°00'00" Tangent: 15.00'
Chord: 21.21' Course: S45° 08' 27"E
Course In: N89° 51' 33"E Course Out: S0° 08' 27"E
RP North: 698,618.027' East: 233,802.728'
End North: 698,603.027' East: 233,802.765'

Segment# 27: Line
Course: N89° 51' 33"E Length: 15.00'
North: 698,603.064' East: 233,817.765'

Segment# 28: Line
Course: S0° 10' 26"E Length: 64.07'
North: 698,538.995' East: 233,817.959'

Segment# 29: Line
Course: N90° 00' 00"W Length: 15.00'
North: 698,538.995' East: 233,802.959'

Segment# 30: Curve
Length: 23.60' Radius: 15.00'
Delta: 90°08'27" Tangent: 15.04'
Chord: 21.24' Course: S44° 55' 46"W
Course In: S0° 00' 00"E Course Out: S89° 51' 33"W
RP North: 698,523.995' East: 233,802.959'
End North: 698,523.958' East: 233,787.959'

Segment# 31: Line
Course: S0° 08' 27"E Length: 382.86'
North: 698,141.099' East: 233,788.900'

Segment# 32: Curve
Length: 39.39' Radius: 25.00'
Delta: 90°15'51" Tangent: 25.12'
Chord: 35.44' Course: S45° 16' 23"E
Course In: N89° 51' 33"E Course Out: S0° 24' 18"E
RP North: 698,141.160' East: 233,813.900'
End North: 698,116.161' East: 233,814.077'

Segment# 33: Line
Course: S89° 35' 42"W Length: 1,417.13'
North: 698,106.144' East: 232,396.983'

Perimeter: 9,381.16' Area: 3,518,980Sq.Ft.
Error Closure: 0.007 Course: N35° 32' 46"W
Error North : 0.0060 East: -0.0043

Precision 1: 1,340,164.29

Parcel Map Check Report

Date: 4/18/2025 1:39:03 PM

Parcel Name: PLAT - ROW

Description: ROW

Process segment order counterclockwise: False

Enable mapcheck across chord: False

North: 702,317.532' East: 228,929.885'

Segment# 1: Curve

Length: 97.47' Radius: 1,090.00'

Delta: 5°07'24" Tangent: 48.77'

Chord: 97.44' Course: S5° 45' 34"E

Course In: N86° 48' 08"E Course Out: S81° 40' 44"W

RP North: 702,378.335' East: 230,018.188'

End North: 702,220.590' East: 228,939.663'

Segment# 2: Curve

Length: 37.84' Radius: 25.00'

Delta: 86°43'14" Tangent: 23.61'

Chord: 34.33' Course: N51° 40' 53"W

Course In: S81° 40' 44"W Course Out: N5° 02' 31"W

RP North: 702,216.972' East: 228,914.926'

End North: 702,241.875' East: 228,912.729'

Segment# 3: Line

Course: S84° 57' 29"W Length: 80.56'

North: 702,234.795' East: 228,832.480'

Segment# 4: Curve

Length: 45.51' Radius: 532.00'

Delta: 4°54'03" Tangent: 22.77'

Chord: 45.49' Course: S87° 24' 31"W

Course In: N5° 02' 31"W Course Out: S0° 08' 27"E

RP North: 702,764.736' East: 228,785.726'

End North: 702,232.738' East: 228,787.033'

Segment# 5: Line

Course: S89° 51' 33"W Length: 267.72'

North: 702,232.080' East: 228,519.314'

Segment# 6: Curve

Length: 23.56' Radius: 15.00'

Delta: 90°00'00" Tangent: 15.00'

Chord: 21.21' Course: S44° 51' 33"W

Course In: S0° 08' 27"E Course Out: S89° 51' 33"W

RP North: 702,217.080' East: 228,519.351'

End North: 702,217.043' East: 228,504.351'

Segment# 7: Line

Course: S0° 00' 00"W Length: 15.00'
North: 702,202.043' East: 228,504.351'

Segment# 8: Line
Course: S89° 51' 32"W Length: 63.96'
North: 702,201.885' East: 228,440.391'

Segment# 9: Line
Course: N0° 08' 27"W Length: 15.00'
North: 702,216.885' East: 228,440.354'

Segment# 10: Curve
Length: 23.56' Radius: 15.00'
Delta: 90°00'00" Tangent: 15.00'
Chord: 21.21' Course: N45° 08' 27"W
Course In: S89° 51' 33"W Course Out: N0° 08' 27"W
RP North: 702,216.849' East: 228,425.354'
End North: 702,231.849' East: 228,425.317'

Segment# 11: Line
Course: S89° 51' 33"W Length: 474.00'
North: 702,230.683' East: 227,951.319'

Segment# 12: Curve
Length: 23.56' Radius: 15.00'
Delta: 90°00'00" Tangent: 15.00'
Chord: 21.21' Course: S44° 51' 33"W
Course In: S0° 08' 27"E Course Out: S89° 51' 33"W
RP North: 702,215.683' East: 227,951.356'
End North: 702,215.647' East: 227,936.356'

Segment# 13: Line
Course: S0° 08' 27"E Length: 460.00'
North: 701,755.648' East: 227,937.486'

Segment# 14: Curve
Length: 23.56' Radius: 15.00'
Delta: 90°00'00" Tangent: 15.00'
Chord: 21.21' Course: S45° 08' 27"E
Course In: N89° 51' 33"E Course Out: S0° 08' 27"E
RP North: 701,755.685' East: 227,952.486'
End North: 701,740.685' East: 227,952.523'

Segment# 15: Line
Course: N89° 51' 33"E Length: 15.00'
North: 701,740.722' East: 227,967.523'

Segment# 16: Line
Course: S0° 10' 26"E Length: 64.07'
North: 701,676.652' East: 227,967.718'

Segment# 17: Line
Course: N90° 00' 00"W Length: 15.00'
North: 701,676.652' East: 227,952.718'

Segment# 18: Curve
Length: 23.60' Radius: 15.00'
Delta: 90°08'27" Tangent: 15.04'
Chord: 21.24' Course: S44° 55' 46"W
Course In: S0° 00' 00"E Course Out: S89° 51' 33"W
RP North: 701,661.652' East: 227,952.718'
End North: 701,661.615' East: 227,937.718'

Segment# 19: Line
Course: S0° 08' 27"E Length: 382.86'
North: 701,278.756' East: 227,938.659'

Segment# 20: Curve
Length: 39.39' Radius: 25.00'
Delta: 90°15'51" Tangent: 25.12'
Chord: 35.44' Course: S45° 16' 23"E
Course In: N89° 51' 33"E Course Out: S0° 24' 18"E
RP North: 701,278.818' East: 227,963.659'
End North: 701,253.818' East: 227,963.835'

Segment# 21: Line
Course: S89° 35' 42"W Length: 114.00'
North: 701,253.013' East: 227,849.838'

Segment# 22: Curve
Length: 38.58' Radius: 25.00'
Delta: 88°25'08" Tangent: 24.32'
Chord: 34.86' Course: N45° 23' 08"E
Course In: N0° 24' 18"W Course Out: S88° 49' 26"E
RP North: 701,278.012' East: 227,849.662'
End North: 701,277.499' East: 227,874.656'

Segment# 23: Curve
Length: 0.57' Radius: 25.00'
Delta: 1°19'02" Tangent: 0.29'
Chord: 0.57' Course: N0° 31' 03"E
Course In: N88° 49' 26"W Course Out: N89° 51' 33"E
RP North: 701,278.012' East: 227,849.662'
End North: 701,278.073' East: 227,874.662'

Segment# 24: Line
Course: N0° 08' 27"W Length: 99.43'
North: 701,377.503' East: 227,874.417'

Segment# 25: Curve

Length: 23.56' Radius: 15.00'
Delta: 90°00'00" Tangent: 15.00'
Chord: 21.21' Course: N45° 08' 27"W
Course In: S89° 51' 33"W Course Out: N0° 08' 27"W
RP North: 701,377.466' East: 227,859.417'
End North: 701,392.466' East: 227,859.380'

Segment# 26: Line
Course: S89° 51' 33"W Length: 63.00'
North: 701,392.311' East: 227,796.381'

Segment# 27: Line
Course: S89° 51' 33"W Length: 50.00'
North: 701,392.188' East: 227,746.381'

Segment# 28: Line
Course: S89° 51' 33"W Length: 50.00'
North: 701,392.066' East: 227,696.381'

Segment# 29: Line
Course: S89° 51' 33"W Length: 60.00'
North: 701,391.918' East: 227,636.381'

Segment# 30: Line
Course: S89° 51' 33"W Length: 50.00'
North: 701,391.795' East: 227,586.381'

Segment# 31: Line
Course: S89° 51' 33"W Length: 50.00'
North: 701,391.672' East: 227,536.381'

Segment# 32: Line
Course: S89° 51' 33"W Length: 50.00'
North: 701,391.549' East: 227,486.381'

Segment# 33: Line
Course: S89° 51' 33"W Length: 50.00'
North: 701,391.426' East: 227,436.382'

Segment# 34: Line
Course: S89° 51' 33"W Length: 51.00'
North: 701,391.301' East: 227,385.382'

Segment# 35: Curve
Length: 23.56' Radius: 15.00'
Delta: 90°00'00" Tangent: 15.00'
Chord: 21.21' Course: S44° 51' 33"W
Course In: S0° 08' 27"E Course Out: S89° 51' 33"W
RP North: 701,376.301' East: 227,385.419'
End North: 701,376.264' East: 227,370.419'

Segment# 36: Line
Course: S0° 08' 27"E Length: 100.00'
North: 701,276.265' East: 227,370.664'

Segment# 37: Line
Course: S0° 08' 27"E Length: 6.54'
North: 701,269.725' East: 227,370.681'

Segment# 38: Curve
Length: 31.51' Radius: 20.00'
Delta: 90°15'51" Tangent: 20.09'
Chord: 28.35' Course: S45° 16' 23"E
Course In: N89° 51' 33"E Course Out: S0° 24' 18"E
RP North: 701,269.774' East: 227,390.680'
End North: 701,249.774' East: 227,390.822'

Segment# 39: Line
Course: S89° 35' 42"W Length: 104.00'
North: 701,249.039' East: 227,286.824'

Segment# 40: Curve
Length: 31.32' Radius: 20.00'
Delta: 89°44'09" Tangent: 19.91'
Chord: 28.22' Course: N44° 43' 37"E
Course In: N0° 24' 18"W Course Out: N89° 51' 33"E
RP North: 701,269.039' East: 227,286.683'
End North: 701,269.088' East: 227,306.683'

Segment# 41: Line
Course: N0° 08' 27"W Length: 7.02'
North: 701,276.108' East: 227,306.666'

Segment# 42: Line
Course: N0° 08' 27"W Length: 100.00'
North: 701,376.107' East: 227,306.420'

Segment# 43: Curve
Length: 23.56' Radius: 15.00'
Delta: 90°00'00" Tangent: 15.00'
Chord: 21.21' Course: N45° 08' 27"W
Course In: S89° 51' 33"W Course Out: N0° 08' 27"W
RP North: 701,376.071' East: 227,291.420'
End North: 701,391.071' East: 227,291.383'

Segment# 44: Line
Course: S89° 51' 33"W Length: 45.00'
North: 701,390.960' East: 227,246.383'

Segment# 45: Line

Course: S89° 51' 33"W Length: 60.00'
North: 701,390.812' East: 227,186.383'

Segment# 46: Line
Course: S89° 51' 33"W Length: 50.00'
North: 701,390.690' East: 227,136.384'

Segment# 47: Line
Course: S89° 51' 33"W Length: 50.00'
North: 701,390.567' East: 227,086.384'

Segment# 48: Line
Course: S89° 51' 33"W Length: 50.00'
North: 701,390.444' East: 227,036.384'

Segment# 49: Line
Course: S89° 51' 33"W Length: 50.00'
North: 701,390.321' East: 226,986.384'

Segment# 50: Line
Course: S89° 51' 33"W Length: 50.00'
North: 701,390.198' East: 226,936.384'

Segment# 51: Line
Course: S89° 51' 33"W Length: 47.63'
North: 701,390.081' East: 226,888.754'

Segment# 52: Curve
Length: 2.37' Radius: 160.00'
Delta: 0°50'58" Tangent: 1.19'
Chord: 2.37' Course: S89° 26' 04"W
Course In: S0° 08' 27"E Course Out: N0° 59' 25"W
RP North: 701,230.081' East: 226,889.148'
End North: 701,390.057' East: 226,886.382'

Segment# 53: Curve
Length: 37.81' Radius: 160.00'
Delta: 13°32'25" Tangent: 18.99'
Chord: 37.72' Course: S82° 14' 22"W
Course In: S0° 59' 25"E Course Out: N14° 31' 51"W
RP North: 701,230.081' East: 226,889.148'
End North: 701,384.963' East: 226,849.003'

Segment# 54: Curve
Length: 22.86' Radius: 95.00'
Delta: 13°47'12" Tangent: 11.49'
Chord: 22.80' Course: S82° 21' 45"W
Course In: N14° 31' 51"W Course Out: S0° 44' 39"E
RP North: 701,476.925' East: 226,825.168'
End North: 701,381.933' East: 226,826.402'

Segment# 55: Curve

Length: 41.81' Radius: 95.00'
Delta: 25°13'00" Tangent: 21.25'
Chord: 41.47' Course: N78° 08' 09"W
Course In: N0° 44' 39"W Course Out: S24° 28' 21"W
RP North: 701,476.925' East: 226,825.168'
End North: 701,390.459' East: 226,785.814'

Segment# 56: Curve

Length: 41.64' Radius: 95.00'
Delta: 25°06'42" Tangent: 21.16'
Chord: 41.30' Course: N52° 58' 18"W
Course In: N24° 28' 21"E Course Out: S49° 35' 03"W
RP North: 701,476.925' East: 226,825.168'
End North: 701,415.333' East: 226,752.839'

Segment# 57: Curve

Length: 69.78' Radius: 95.00'
Delta: 42°05'04" Tangent: 36.55'
Chord: 68.22' Course: N19° 22' 25"W
Course In: N49° 35' 03"E Course Out: N88° 19' 53"W
RP North: 701,476.925' East: 226,825.168'
End North: 701,479.691' East: 226,730.208'

Segment# 58: Curve

Length: 20.86' Radius: 95.00'
Delta: 12°34'49" Tangent: 10.47'
Chord: 20.82' Course: N7° 57' 32"E
Course In: S88° 19' 53"E Course Out: N75° 45' 04"W
RP North: 701,476.925' East: 226,825.168'
End North: 701,500.307' East: 226,733.090'

Segment# 59: Curve

Length: 29.80' Radius: 160.00'
Delta: 10°40'23" Tangent: 14.95'
Chord: 29.76' Course: N8° 54' 44"E
Course In: N75° 45' 04"W Course Out: S86° 25' 27"E
RP North: 701,539.689' East: 226,578.013'
End North: 701,529.710' East: 226,737.701'

Segment# 60: Curve

Length: 10.38' Radius: 160.00'
Delta: 3°43'00" Tangent: 5.19'
Chord: 10.38' Course: N1° 43' 03"E
Course In: N86° 25' 27"W Course Out: N89° 51' 33"E
RP North: 701,539.689' East: 226,578.013'
End North: 701,540.082' East: 226,738.012'

Segment# 61: Line

Course: N0° 08' 27"W Length: 39.63'
North: 701,579.712' East: 226,737.915'

Segment# 62: Line
Course: N0° 08' 27"W Length: 50.00'
North: 701,629.712' East: 226,737.792'

Segment# 63: Line
Course: N0° 08' 27"W Length: 60.00'
North: 701,689.712' East: 226,737.645'

Segment# 64: Line
Course: N0° 08' 27"W Length: 33.00'
North: 701,722.712' East: 226,737.563'

Segment# 65: Line
Course: N0° 08' 27"W Length: 60.00'
North: 701,782.711' East: 226,737.416'

Segment# 66: Line
Course: N0° 08' 27"W Length: 50.00'
North: 701,832.711' East: 226,737.293'

Segment# 67: Line
Course: N0° 08' 27"W Length: 60.00'
North: 701,892.711' East: 226,737.146'

Segment# 68: Line
Course: N0° 08' 27"W Length: 50.00'
North: 701,942.711' East: 226,737.023'

Segment# 69: Line
Course: N0° 08' 27"W Length: 60.00'
North: 702,002.711' East: 226,736.875'

Segment# 70: Line
Course: N0° 08' 27"W Length: 50.00'
North: 702,052.711' East: 226,736.752'

Segment# 71: Line
Course: N0° 08' 27"W Length: 60.00'
North: 702,112.710' East: 226,736.605'

Segment# 72: Line
Course: N0° 08' 27"W Length: 50.00'
North: 702,162.710' East: 226,736.482'

Segment# 73: Line
Course: N0° 08' 27"W Length: 50.00'
North: 702,212.710' East: 226,736.359'

Segment# 74: Curve

Length: 23.56' Radius: 15.00'

Delta: 90°00'00" Tangent: 15.00'

Chord: 21.21' Course: N45° 08' 27"W

Course In: S89° 51' 33"W Course Out: N0° 08' 27"W

RP North: 702,212.673' East: 226,721.359'

End North: 702,227.673' East: 226,721.322'

Segment# 75: Line

Course: S89° 51' 33"W Length: 105.00'

North: 702,227.415' East: 226,616.322'

Segment# 76: Line

Course: S89° 51' 33"W Length: 72.00'

North: 702,227.238' East: 226,544.323'

Segment# 77: Line

Course: N0° 08' 27"W Length: 64.00'

North: 702,291.238' East: 226,544.165'

Segment# 78: Line

Course: N89° 51' 33"E Length: 177.00'

North: 702,291.673' East: 226,721.165'

Segment# 79: Curve

Length: 23.56' Radius: 15.00'

Delta: 90°00'00" Tangent: 15.00'

Chord: 21.21' Course: N44° 51' 33"E

Course In: N0° 08' 27"W Course Out: N89° 51' 33"E

RP North: 702,306.673' East: 226,721.128'

End North: 702,306.710' East: 226,736.128'

Segment# 80: Line

Course: N0° 08' 27"W Length: 68.76'

North: 702,375.470' East: 226,735.959'

Segment# 81: Curve

Length: 25.89' Radius: 482.00'

Delta: 3°04'38" Tangent: 12.95'

Chord: 25.88' Course: N1° 23' 52"E

Course In: N89° 51' 33"E Course Out: N87° 03' 49"W

RP North: 702,376.654' East: 227,217.957'

End North: 702,401.346' East: 226,736.590'

Segment# 82: Curve

Length: 57.64' Radius: 482.00'

Delta: 6°51'08" Tangent: 28.86'

Chord: 57.61' Course: N6° 21' 45"E

Course In: S87° 03' 49"E Course Out: N80° 12' 41"W

RP North: 702,376.654' East: 227,217.957'
End North: 702,458.601' East: 226,742.975'

Segment# 83: Curve

Length: 48.03' Radius: 482.00'
Delta: 5°42'33" Tangent: 24.03'
Chord: 48.01' Course: N12° 38' 35"E
Course In: S80° 12' 41"E Course Out: N74° 30' 08"W
RP North: 702,376.654' East: 227,217.957'
End North: 702,505.445' East: 226,753.483'

Segment# 84: Curve

Length: 48.03' Radius: 482.00'
Delta: 5°42'33" Tangent: 24.03'
Chord: 48.01' Course: N18° 21' 08"E
Course In: S74° 30' 08"E Course Out: N68° 47' 36"W
RP North: 702,376.654' East: 227,217.957'
End North: 702,551.010' East: 226,768.598'

Segment# 85: Curve

Length: 48.03' Radius: 482.00'
Delta: 5°42'33" Tangent: 24.03'
Chord: 48.01' Course: N24° 03' 41"E
Course In: S68° 47' 36"E Course Out: N63° 05' 03"W
RP North: 702,376.654' East: 227,217.957'
End North: 702,594.847' East: 226,788.171'

Segment# 86: Curve

Length: 48.03' Radius: 482.00'
Delta: 5°42'33" Tangent: 24.03'
Chord: 48.01' Course: N29° 46' 14"E
Course In: S63° 05' 03"E Course Out: N57° 22' 30"W
RP North: 702,376.654' East: 227,217.957'
End North: 702,636.519' East: 226,812.009'

Segment# 87: Curve

Length: 18.38' Radius: 482.00'
Delta: 2°11'05" Tangent: 9.19'
Chord: 18.38' Course: N33° 43' 02"E
Course In: S57° 22' 30"E Course Out: N55° 11' 25"W
RP North: 702,376.654' East: 227,217.957'
End North: 702,651.806' East: 226,822.210'

Segment# 88: Line

Course: N34° 48' 35"E Length: 30.86'
North: 702,677.143' East: 226,839.827'

Segment# 89: Line

Course: N34° 48' 35"E Length: 60.00'
North: 702,726.406' East: 226,874.078'

Segment# 90: Line
 Course: N34° 48' 35"E Length: 95.00'
 North: 702,804.406' East: 226,928.309'

Segment# 91: Curve
 Length: 23.56' Radius: 15.00'
 Delta: 90°00'00" Tangent: 15.00'
 Chord: 21.21' Course: N10° 11' 25"W
 Course In: N55° 11' 25"W Course Out: N34° 48' 35"E
 RP North: 702,812.969' East: 226,915.993'
 End North: 702,825.285' East: 226,924.556'

Segment# 92: Line
 Course: N55° 11' 25"W Length: 50.00'
 North: 702,853.828' East: 226,883.503'

Segment# 93: Line
 Course: N55° 11' 25"W Length: 50.00'
 North: 702,882.370' East: 226,842.451'

Segment# 94: Line
 Course: N55° 11' 25"W Length: 60.00'
 North: 702,916.621' East: 226,793.188'

Segment# 95: Line
 Course: N55° 11' 25"W Length: 50.00'
 North: 702,945.164' East: 226,752.135'

Segment# 96: Line
 Course: N55° 11' 25"W Length: 60.00'
 North: 702,979.415' East: 226,702.872'

Segment# 97: Line
 Course: N55° 11' 25"W Length: 103.32'
 North: 703,038.396' East: 226,618.041'

Segment# 98: Curve
 Length: 83.39' Radius: 218.00'
 Delta: 21°54'57" Tangent: 42.21'
 Chord: 82.88' Course: N66° 08' 54"W
 Course In: S34° 48' 35"W Course Out: N12° 53' 38"E
 RP North: 702,859.406' East: 226,493.595'
 End North: 703,071.909' East: 226,542.241'

Segment# 99: Line
 Course: N0° 08' 27"W Length: 65.30'
 North: 703,137.209' East: 226,542.080'

Segment# 100: Curve

Length: 115.77' Radius: 282.00'
Delta: 23°31'16" Tangent: 58.71'
Chord: 114.96' Course: S68° 20' 21"E
Course In: S9° 54' 01"W Course Out: N33° 25' 17"E
RP North: 702,859.409' East: 226,493.595'
End North: 703,094.778' East: 226,648.918'

Segment# 101: Curve
Length: 6.83' Radius: 282.00'
Delta: 1°23'18" Tangent: 3.42'
Chord: 6.83' Course: S55° 53' 04"E
Course In: S33° 25' 17"W Course Out: N34° 48' 35"E
RP North: 702,859.409' East: 226,493.595'
End North: 703,090.945' East: 226,654.575'

Segment# 102: Line
Course: S55° 11' 25"E Length: 53.17'
North: 703,060.593' East: 226,698.231'

Segment# 103: Line
Course: S55° 11' 25"E Length: 60.00'
North: 703,026.342' East: 226,747.494'

Segment# 104: Line
Course: S55° 11' 25"E Length: 50.00'
North: 702,997.799' East: 226,788.546'

Segment# 105: Line
Course: S55° 11' 25"E Length: 50.00'
North: 702,969.257' East: 226,829.599'

Segment# 106: Line
Course: S55° 11' 25"E Length: 60.00'
North: 702,935.006' East: 226,878.862'

Segment# 107: Line
Course: S55° 11' 25"E Length: 50.00'
North: 702,906.463' East: 226,919.915'

Segment# 108: Line
Course: S55° 11' 25"E Length: 50.15'
North: 702,877.835' East: 226,961.091'

Segment# 109: Curve
Length: 23.56' Radius: 15.00'
Delta: 90°00'00" Tangent: 15.00'
Chord: 21.21' Course: N79° 48' 35"E
Course In: N34° 48' 35"E Course Out: S55° 11' 25"E
RP North: 702,890.150' East: 226,969.653'
End North: 702,881.588' East: 226,981.969'

Segment# 110: Line
Course: N34° 48' 42"E Length: 93.72'
North: 702,958.535' East: 227,035.472'

Segment# 111: Line
Course: N28° 06' 48"E Length: 1.29'
North: 702,959.673' East: 227,036.080'

Segment# 112: Line
Course: N28° 06' 48"E Length: 162.19'
North: 703,102.727' East: 227,112.507'

Segment# 113: Line
Course: N18° 41' 44"E Length: 20.18'
North: 703,121.842' East: 227,118.975'

Segment# 114: Line
Course: N25° 50' 17"E Length: 15.76'
North: 703,136.027' East: 227,125.844'

Segment# 115: Curve
Length: 38.25' Radius: 25.00'
Delta: 87°40'10" Tangent: 24.00'
Chord: 34.63' Course: N17° 59' 49"W
Course In: N64° 09' 43"W Course Out: N28° 10' 06"E
RP North: 703,146.922' East: 227,103.343'
End North: 703,168.961' East: 227,115.145'

Segment# 116: Curve
Length: 133.00' Radius: 1,635.00'
Delta: 4°39'39" Tangent: 66.54'
Chord: 132.97' Course: S64° 09' 43"E
Course In: N28° 10' 06"E Course Out: S23° 30' 27"W
RP North: 704,610.319' East: 227,886.969'
End North: 703,111.012' East: 227,234.818'

Segment# 117: Curve
Length: 38.25' Radius: 25.00'
Delta: 87°40'10" Tangent: 24.00'
Chord: 34.63' Course: S69° 40' 22"W
Course In: S23° 30' 27"W Course Out: N64° 09' 43"W
RP North: 703,088.086' East: 227,224.846'
End North: 703,098.982' East: 227,202.345'

Segment# 118: Line
Course: S25° 51' 04"W Length: 16.16'
North: 703,084.439' East: 227,195.299'

Segment# 119: Line

Course: S32° 50' 36"W Length: 19.81'
North: 703,067.796' East: 227,184.555'

Segment# 120: Line
Course: S31° 35' 11"W Length: 6.56'
North: 703,062.208' East: 227,181.119'

Segment# 121: Line
Course: S31° 35' 11"W Length: 25.13'
North: 703,040.801' East: 227,167.956'

Segment# 122: Line
Course: S31° 35' 11"W Length: 24.82'
North: 703,019.658' East: 227,154.956'

Segment# 123: Line
Course: S31° 35' 11"W Length: 13.98'
North: 703,007.749' East: 227,147.634'

Segment# 124: Line
Course: S34° 48' 35"W Length: 10.69'
North: 702,998.972' East: 227,141.531'

Segment# 125: Line
Course: S34° 48' 35"W Length: 24.58'
North: 702,978.790' East: 227,127.500'

Segment# 126: Line
Course: S34° 48' 35"W Length: 24.75'
North: 702,958.469' East: 227,113.371'

Segment# 127: Line
Course: S34° 48' 35"W Length: 25.00'
North: 702,937.943' East: 227,099.100'

Segment# 128: Line
Course: S34° 48' 35"W Length: 25.00'
North: 702,917.417' East: 227,084.828'

Segment# 129: Line
Course: S34° 48' 35"W Length: 25.00'
North: 702,896.890' East: 227,070.557'

Segment# 130: Line
Course: S34° 48' 35"W Length: 25.00'
North: 702,876.364' East: 227,056.286'

Segment# 131: Line
Course: S34° 48' 35"W Length: 25.00'
North: 702,855.838' East: 227,042.014'

Segment# 132: Line
Course: S34° 48' 35"W Length: 13.13'
North: 702,845.057' East: 227,034.519'

Segment# 133: Curve
Length: 23.41' Radius: 15.00'
Delta: 89°25'15" Tangent: 14.85'
Chord: 21.11' Course: S9° 54' 03"E
Course In: S55° 11' 25"E Course Out: S35° 23' 20"W
RP North: 702,836.494' East: 227,046.835'
End North: 702,824.266' East: 227,038.148'

Segment# 134: Curve
Length: 89.62' Radius: 418.00'
Delta: 12°17'01" Tangent: 44.98'
Chord: 89.44' Course: S60° 45' 11"E
Course In: N35° 23' 20"E Course Out: S23° 06' 18"W
RP North: 703,165.036' East: 227,280.221'
End North: 702,780.565' East: 227,116.191'

Segment# 135: Curve
Length: 26.00' Radius: 418.00'
Delta: 3°33'52" Tangent: 13.01'
Chord: 26.00' Course: S68° 40' 38"E
Course In: N23° 06' 18"E Course Out: S19° 32' 26"W
RP North: 703,165.036' East: 227,280.221'
End North: 702,771.111' East: 227,140.411'

Segment# 136: Curve
Length: 26.68' Radius: 418.00'
Delta: 3°39'27" Tangent: 13.35'
Chord: 26.68' Course: S72° 17' 17"E
Course In: N19° 32' 26"E Course Out: S15° 52' 59"W
RP North: 703,165.036' East: 227,280.221'
End North: 702,762.994' East: 227,165.825'

Segment# 137: Curve
Length: 35.22' Radius: 418.00'
Delta: 4°49'42" Tangent: 17.62'
Chord: 35.21' Course: S76° 31' 51"E
Course In: N15° 52' 59"E Course Out: S11° 03' 18"W
RP North: 703,165.036' East: 227,280.221'
End North: 702,754.793' East: 227,200.069'

Segment# 138: Curve
Length: 34.54' Radius: 418.00'
Delta: 4°44'02" Tangent: 17.28'
Chord: 34.53' Course: S81° 18' 43"E
Course In: N11° 03' 18"E Course Out: S6° 19' 16"W

RP North: 703,165.036' East: 227,280.221'
End North: 702,749.577' East: 227,234.199'

Segment# 139: Curve
Length: 33.90' Radius: 418.00'
Delta: 4°38'47" Tangent: 16.96'
Chord: 33.89' Course: S86° 00' 08"E
Course In: N6° 19' 16"E Course Out: S1° 40' 29"W
RP North: 703,165.036' East: 227,280.221'
End North: 702,747.215' East: 227,268.005'

Segment# 140: Curve
Length: 13.25' Radius: 418.00'
Delta: 1°48'56" Tangent: 6.62'
Chord: 13.25' Course: S89° 13' 59"E
Course In: N1° 40' 29"E Course Out: S0° 08' 27"E
RP North: 703,165.036' East: 227,280.221'
End North: 702,747.037' East: 227,281.249'

Segment# 141: Line
Course: N89° 51' 33"E Length: 20.02'
North: 702,747.087' East: 227,301.269'

Segment# 142: Line
Course: N89° 51' 33"E Length: 32.57'
North: 702,747.167' East: 227,333.839'

Segment# 143: Line
Course: N89° 51' 33"E Length: 25.00'
North: 702,747.228' East: 227,358.839'

Segment# 144: Line
Course: N89° 51' 33"E Length: 25.00'
North: 702,747.290' East: 227,383.839'

Segment# 145: Line
Course: N89° 51' 33"E Length: 25.00'
North: 702,747.351' East: 227,408.838'

Segment# 146: Line
Course: N89° 51' 33"E Length: 25.00'
North: 702,747.412' East: 227,433.838'

Segment# 147: Line
Course: N89° 51' 33"E Length: 25.00'
North: 702,747.474' East: 227,458.838'

Segment# 148: Line
Course: N89° 51' 33"E Length: 25.00'
North: 702,747.535' East: 227,483.838'

Segment# 149: Line
 Course: N89° 51' 33"E Length: 25.00'
 North: 702,747.597' East: 227,508.838'

Segment# 150: Line
 Course: N89° 51' 33"E Length: 71.70'
 North: 702,747.773' East: 227,580.538'

Segment# 151: Line
 Course: N89° 51' 33"E Length: 25.00'
 North: 702,747.835' East: 227,605.538'

Segment# 152: Line
 Course: N89° 51' 33"E Length: 25.00'
 North: 702,747.896' East: 227,630.538'

Segment# 153: Line
 Course: N89° 51' 33"E Length: 25.00'
 North: 702,747.957' East: 227,655.538'

Segment# 154: Line
 Course: N89° 51' 33"E Length: 25.00'
 North: 702,748.019' East: 227,680.538'

Segment# 155: Line
 Course: N89° 51' 33"E Length: 25.00'
 North: 702,748.080' East: 227,705.538'

Segment# 156: Line
 Course: N89° 51' 33"E Length: 25.00'
 North: 702,748.142' East: 227,730.538'

Segment# 157: Line
 Course: N89° 51' 33"E Length: 24.00'
 North: 702,748.201' East: 227,754.537'

Segment# 158: Line
 Course: N89° 51' 33"E Length: 26.00'
 North: 702,748.265' East: 227,780.537'

Segment# 159: Line
 Course: N89° 51' 33"E Length: 75.50'
 North: 702,748.450' East: 227,856.037'

Segment# 160: Curve
 Length: 23.56' Radius: 15.00'
 Delta: 90°00'00" Tangent: 15.00'
 Chord: 21.21' Course: N44° 51' 33"E
 Course In: N0° 08' 27"W Course Out: N89° 51' 33"E

RP North: 702,763.450' East: 227,856.000'
End North: 702,763.487' East: 227,871.000'

Segment# 161: Line
Course: N0° 07' 09"W Length: 2.07'
North: 702,765.557' East: 227,870.996'

Segment# 162: Line
Course: N3° 21' 12"W Length: 2.93'
North: 702,768.482' East: 227,870.825'

Segment# 163: Line
Course: N3° 21' 12"W Length: 25.04'
North: 702,793.479' East: 227,869.360'

Segment# 164: Line
Course: N3° 21' 12"W Length: 25.04'
North: 702,818.476' East: 227,867.895'

Segment# 165: Line
Course: N3° 21' 12"W Length: 25.04'
North: 702,843.473' East: 227,866.431'

Segment# 166: Line
Course: N3° 21' 12"W Length: 25.04'
North: 702,868.471' East: 227,864.966'

Segment# 167: Line
Course: N3° 21' 12"W Length: 25.04'
North: 702,893.468' East: 227,863.501'

Segment# 168: Line
Course: N3° 21' 12"W Length: 25.04'
North: 702,918.465' East: 227,862.036'

Segment# 169: Line
Course: N3° 21' 12"W Length: 34.17'
North: 702,952.576' East: 227,860.038'

Segment# 170: Curve
Length: 37.03' Radius: 25.00'
Delta: 84°51'20" Tangent: 22.85'
Chord: 33.73' Course: N45° 46' 52"W
Course In: S86° 38' 48"W Course Out: N1° 47' 28"E
RP North: 702,951.114' East: 227,835.081'
End North: 702,976.102' East: 227,835.862'

Segment# 171: Curve
Length: 132.97' Radius: 1,635.00'
Delta: 4°39'34" Tangent: 66.52'

Chord: 132.93' Course: N89° 27' 40"E
Course In: N1° 47' 28"E Course Out: S2° 52' 07"E
RP North: 704,610.303' East: 227,886.965'
End North: 702,977.352' East: 227,968.790'

Segment# 172: Curve
Length: 38.08' Radius: 25.00'
Delta: 87°16'21" Tangent: 23.84'
Chord: 34.50' Course: S43° 29' 43"W
Course In: S2° 52' 07"E Course Out: S89° 51' 33"W
RP North: 702,952.383' East: 227,970.041'
End North: 702,952.322' East: 227,945.041'

Segment# 173: Line
Course: S0° 08' 27"E Length: 18.79'
North: 702,933.532' East: 227,945.087'

Segment# 174: Line
Course: S7° 27' 13"W Length: 15.00'
North: 702,918.658' East: 227,943.141'

Segment# 175: Line
Course: S7° 27' 13"W Length: 25.22'
North: 702,893.652' East: 227,939.870'

Segment# 176: Line
Course: S7° 27' 13"W Length: 25.22'
North: 702,868.645' East: 227,936.598'

Segment# 177: Line
Course: S7° 27' 13"W Length: 14.01'
North: 702,854.753' East: 227,934.781'

Segment# 178: Line
Course: S0° 08' 27"E Length: 11.11'
North: 702,843.643' East: 227,934.808'

Segment# 179: Line
Course: S0° 08' 27"E Length: 25.00'
North: 702,818.643' East: 227,934.870'

Segment# 180: Line
Course: S0° 08' 27"E Length: 25.00'
North: 702,793.643' East: 227,934.931'

Segment# 181: Line
Course: S0° 08' 27"E Length: 25.00'
North: 702,768.643' East: 227,934.992'

Segment# 182: Line

Course: S89° 51' 33"W Length: 0.00'
North: 702,768.643' East: 227,934.992'

Segment# 183: Line
Course: N89° 51' 33"E Length: 0.00'
North: 702,768.643' East: 227,934.992'

Segment# 184: Line
Course: S0° 08' 27"E Length: 5.00'
North: 702,763.643' East: 227,935.005'

Segment# 185: Curve
Length: 23.56' Radius: 15.00'
Delta: 90°00'00" Tangent: 15.00'
Chord: 21.21' Course: S45° 08' 32"E
Course In: N89° 51' 28"E Course Out: S0° 08' 32"E
RP North: 702,763.681' East: 227,950.005'
End North: 702,748.681' East: 227,950.042'

Segment# 186: Line
Course: N89° 51' 33"E Length: 75.50'
North: 702,748.866' East: 228,025.542'

Segment# 187: Line
Course: N89° 51' 33"E Length: 26.00'
North: 702,748.930' East: 228,051.542'

Segment# 188: Line
Course: N89° 51' 33"E Length: 24.00'
North: 702,748.989' East: 228,075.542'

Segment# 189: Line
Course: N89° 51' 33"E Length: 25.00'
North: 702,749.050' East: 228,100.541'

Segment# 190: Line
Course: N89° 51' 33"E Length: 25.00'
North: 702,749.112' East: 228,125.541'

Segment# 191: Line
Course: N89° 51' 33"E Length: 25.00'
North: 702,749.173' East: 228,150.541'

Segment# 192: Line
Course: N89° 51' 33"E Length: 25.00'
North: 702,749.235' East: 228,175.541'

Segment# 193: Line
Course: N89° 51' 33"E Length: 25.00'
North: 702,749.296' East: 228,200.541'

Segment# 194: Line
Course: N89° 51' 33"E Length: 25.00'
North: 702,749.358' East: 228,225.541'

Segment# 195: Line
Course: N89° 51' 33"E Length: 25.00'
North: 702,749.419' East: 228,250.541'

Segment# 196: Line
Course: N89° 51' 33"E Length: 25.00'
North: 702,749.481' East: 228,275.541'

Segment# 197: Line
Course: N89° 51' 33"E Length: 50.46'
North: 702,749.605' East: 228,326.001'

Segment# 198: Line
Course: N89° 51' 33"E Length: 25.00'
North: 702,749.666' East: 228,351.001'

Segment# 199: Line
Course: N89° 51' 33"E Length: 25.00'
North: 702,749.728' East: 228,376.001'

Segment# 200: Line
Course: N89° 51' 33"E Length: 25.00'
North: 702,749.789' East: 228,401.001'

Segment# 201: Line
Course: N89° 51' 33"E Length: 25.00'
North: 702,749.850' East: 228,426.000'

Segment# 202: Line
Course: N89° 51' 33"E Length: 25.00'
North: 702,749.912' East: 228,451.000'

Segment# 203: Line
Course: N89° 51' 33"E Length: 25.00'
North: 702,749.973' East: 228,476.000'

Segment# 204: Line
Course: N89° 51' 33"E Length: 24.00'
North: 702,750.032' East: 228,500.000'

Segment# 205: Line
Course: N89° 51' 33"E Length: 26.00'
North: 702,750.096' East: 228,526.000'

Segment# 206: Line

Course: N89° 51' 33"E Length: 110.67'
North: 702,750.368' East: 228,636.670'

Segment# 207: Curve
Length: 40.18' Radius: 160.00'
Delta: 14°23'23" Tangent: 20.20'
Chord: 40.08' Course: N82° 39' 51"E
Course In: N0° 08' 27"W Course Out: S14° 31' 51"E
RP North: 702,910.368' East: 228,636.277'
End North: 702,755.486' East: 228,676.421'

Segment# 208: Curve
Length: 102.28' Radius: 95.00'
Delta: 61°41'03" Tangent: 56.73'
Chord: 97.41' Course: S73° 41' 19"E
Course In: S14° 31' 51"E Course Out: N47° 09' 13"E
RP North: 702,663.525' East: 228,700.256'
End North: 702,728.128' East: 228,769.908'

Segment# 209: Curve
Length: 45.70' Radius: 95.00'
Delta: 27°33'46" Tangent: 23.30'
Chord: 45.26' Course: S29° 03' 54"E
Course In: S47° 09' 13"W Course Out: N74° 42' 58"E
RP North: 702,663.525' East: 228,700.256'
End North: 702,688.567' East: 228,791.896'

Segment# 210: Curve
Length: 48.97' Radius: 95.00'
Delta: 29°31'57" Tangent: 25.04'
Chord: 48.43' Course: S0° 31' 03"E
Course In: S74° 42' 58"W Course Out: S75° 45' 04"E
RP North: 702,663.525' East: 228,700.256'
End North: 702,640.142' East: 228,792.334'

Segment# 211: Curve
Length: 11.85' Radius: 160.00'
Delta: 4°14'33" Tangent: 5.93'
Chord: 11.84' Course: S12° 07' 39"W
Course In: S75° 45' 04"E Course Out: N79° 59' 38"W
RP North: 702,600.760' East: 228,947.411'
End North: 702,628.561' East: 228,789.845'

Segment# 212: Curve
Length: 28.34' Radius: 160.00'
Delta: 10°08'50" Tangent: 14.21'
Chord: 28.30' Course: S4° 55' 58"W
Course In: S79° 59' 38"E Course Out: S89° 51' 33"W
RP North: 702,600.760' East: 228,947.411'
End North: 702,600.367' East: 228,787.412'

Segment# 213: Line
 Course: S0° 08' 27"E Length: 21.81'
 North: 702,578.557' East: 228,787.466'

Segment# 214: Line
 Course: S0° 08' 27"E Length: 50.00'
 North: 702,528.557' East: 228,787.588'

Segment# 215: Line
 Course: S0° 08' 27"E Length: 60.00'
 North: 702,468.557' East: 228,787.736'

Segment# 216: Line
 Course: S0° 08' 27"E Length: 50.00'
 North: 702,418.558' East: 228,787.859'

Segment# 217: Line
 Course: S0° 08' 27"E Length: 50.00'
 North: 702,368.558' East: 228,787.982'

Segment# 218: Line
 Course: S0° 08' 27"E Length: 56.52'
 North: 702,312.038' East: 228,788.121'

Segment# 219: Curve
 Length: 24.10' Radius: 15.00'
 Delta: 92°03'37" Tangent: 15.55'
 Chord: 21.59' Course: S46° 10' 16"E
 Course In: N89° 51' 33"E Course Out: S2° 12' 04"E
 RP North: 702,312.075' East: 228,803.121'
 End North: 702,297.086' East: 228,803.697'

Segment# 220: Curve
 Length: 23.20' Radius: 468.00'
 Delta: 2°50'27" Tangent: 11.60'
 Chord: 23.20' Course: N86° 22' 43"E
 Course In: N2° 12' 04"W Course Out: S5° 02' 31"E
 RP North: 702,764.740' East: 228,785.722'
 End North: 702,298.551' East: 228,826.852'

Segment# 221: Line
 Course: N84° 57' 29"E Length: 72.01'
 North: 702,304.880' East: 228,898.584'

Segment# 222: Line
 Course: N81° 08' 39"E Length: 4.61'
 North: 702,305.590' East: 228,903.139'

Segment# 223: Line

Course: N81° 08' 39"E Length: 6.66'
North: 702,306.615' East: 228,909.719'

Segment# 224: Curve
Length: 33.49' Radius: 25.00'
Delta: 76°45'20" Tangent: 19.80'
Chord: 31.04' Course: N42° 45' 59"E
Course In: N8° 51' 21"W Course Out: S85° 36' 41"E
RP North: 702,331.317' East: 228,905.871'
End North: 702,329.404' East: 228,930.797'

Segment# 225: Line
Course: S4° 23' 19"W Length: 11.90'
North: 702,317.539' East: 228,929.887'

Perimeter: 26,651.97' Area: 903,851Sq.Ft.
Error Closure: 0.007 Course: N14° 43' 46"E
Error North : 0.0068 East: 0.0018

Precision 1: 1,503,875.71

Parcel Map Check Report

Date: 4/18/2025 1:40:09 PM

Parcel Name: PLAT - TRACT A

Description: TRACT A

Process segment order counterclockwise: False

Enable mapcheck across chord: False

North: 703,137.190' East: 226,542.087'

Segment# 1: Line

Course: N0° 08' 27"W Length: 389.21'

North: 703,526.399' East: 226,541.130'

Segment# 2: Line

Course: S60° 11' 11"E Length: 123.37'

North: 703,465.062' East: 226,648.172'

Segment# 3: Line

Course: S36° 24' 49"W Length: 58.58'

North: 703,417.919' East: 226,613.398'

Segment# 4: Line

Course: S0° 08' 27"E Length: 59.10'

North: 703,358.819' East: 226,613.543'

Segment# 5: Line

Course: S0° 08' 27"E Length: 60.17'

North: 703,298.650' East: 226,613.691'

Segment# 6: Line

Course: S12° 05' 23"E Length: 54.45'

North: 703,245.407' East: 226,625.096'

Segment# 7: Line

Course: S55° 11' 25"E Length: 94.09'

North: 703,191.696' East: 226,702.348'

Segment# 8: Line

Course: S55° 11' 25"E Length: 11.47'

North: 703,185.148' East: 226,711.766'

Segment# 9: Line

Course: S34° 48' 35"W Length: 110.08'

North: 703,094.767' East: 226,648.926'

Segment# 10: Curve

Length: 115.77' Radius: 282.00'

Delta: 23°31'16" Tangent: 58.71'

Chord: 114.96' Course: N68° 20' 21"W

Course In: S33° 25' 17"W Course Out: N9° 54' 01"E

RP North: 702,859.397' East: 226,493.603'
End North: 703,137.198' East: 226,542.088'

Perimeter: 1,076.30' Area: 37,619Sq.Ft.
Error Closure: 0.008 Course: N9° 28' 47"E
Error North : 0.0081 East: 0.0014

Precision 1: 134,536.25

Parcel Name: PLAT - TRACT AA
Description: TRACT AA
Process segment order counterclockwise: False
Enable mapcheck across chord: False
North:701,394.794' East:226,546.373'

Segment# 1: Line
Course: N89° 35' 42"E Length: 183.90'
North: 701,396.093' East: 226,730.268'

Segment# 2: Line
Course: S49° 35' 03"W Length: 88.35'
North: 701,338.814' East: 226,663.002'

Segment# 3: Line
Course: S52° 58' 18"E Length: 92.61'
North: 701,283.043' East: 226,736.936'

Segment# 4: Line
Course: S80° 42' 28"E Length: 17.96'
North: 701,280.143' East: 226,754.661'

Segment# 5: Line
Course: S0° 08' 27"E Length: 34.88'
North: 701,245.263' East: 226,754.746'

Segment# 6: Line
Course: S89° 35' 42"W Length: 208.00'
North: 701,243.793' East: 226,546.752'

Segment# 7: Line
Course: N0° 08' 27"W Length: 151.00'
North: 701,394.792' East: 226,546.380'

Perimeter: 776.70' Area: 25,024Sq.Ft.
Error Closure: 0.008 Course: S79° 49' 53"E
Error North : -0.0013 East: 0.0075

Precision 1: 97,087.50

Parcel Name: PLAT - TRACT B

Description: TRACT B
Process segment order counterclockwise: False
Enable mapcheck across chord: False
North:703,254.288' East:226,886.747'

Segment# 1: Line
Course: N53° 35' 11"W Length: 128.20'
North: 703,330.388' East: 226,783.578'

Segment# 2: Curve
Length: 44.15' Radius: 33.00'
Delta: 76°39'27" Tangent: 26.09'
Chord: 40.93' Course: N15° 15' 27"W
Course In: N36° 24' 49"E Course Out: N66° 55' 43"W
RP North: 703,356.945' East: 226,803.167'
End North: 703,369.877' East: 226,772.806'

Segment# 3: Curve
Length: 36.07' Radius: 20.00'
Delta: 103°20'33" Tangent: 25.30'
Chord: 31.38' Course: N74° 44' 33"E
Course In: S66° 55' 43"E Course Out: N36° 24' 49"E
RP North: 703,362.040' East: 226,791.206'
End North: 703,378.135' East: 226,803.079'

Segment# 4: Line
Course: S53° 35' 11"E Length: 140.84'
North: 703,294.531' East: 226,916.420'

Segment# 5: Curve
Length: 64.94' Radius: 1,635.00'
Delta: 2°16'33" Tangent: 32.47'
Chord: 64.94' Course: S54° 43' 27"E
Course In: N36° 24' 49"E Course Out: S34° 08' 16"W
RP North: 704,610.301' East: 227,886.973'
End North: 703,257.027' East: 226,969.435'

Segment# 6: Curve
Length: 36.15' Radius: 20.00'
Delta: 103°33'41" Tangent: 25.40'
Chord: 31.43' Course: S4° 04' 53"E
Course In: S34° 08' 16"W Course Out: S42° 18' 02"E
RP North: 703,240.474' East: 226,958.212'
End North: 703,225.681' East: 226,971.672'

Segment# 7: Curve
Length: 44.28' Radius: 33.00'
Delta: 76°52'37" Tangent: 26.19'
Chord: 41.03' Course: S86° 08' 16"W
Course In: N42° 18' 02"W Course Out: S34° 34' 34"W

RP North: 703,250.089' East: 226,949.462'
End North: 703,222.917' East: 226,930.735'

Segment# 8: Curve

Length: 54.03' Radius: 1,685.00'
Delta: 1°50'14" Tangent: 27.02'
Chord: 54.02' Course: N54° 30' 19"W
Course In: N34° 34' 34"E Course Out: S36° 24' 48"W
RP North: 704,610.301' East: 227,886.973'
End North: 703,254.288' East: 226,886.747'

Perimeter: 548.66' Area: 11,719Sq.Ft.
Error Closure: 0.000 Course: N26° 37' 24"W
Error North : 0.0002 East: -0.0001

Precision 1: 548,660,000.00

Parcel Name: PLAT - TRACT C

Description: TRACT C

Process segment order counterclockwise: False

Enable mapcheck across chord: False

North:703,136.009' East:227,125.846'

Segment# 1: Line

Course: S25° 50' 17"W Length: 15.76'
North: 703,121.825' East: 227,118.977'

Segment# 2: Line

Course: S18° 41' 44"W Length: 20.18'
North: 703,102.710' East: 227,112.509'

Segment# 3: Line

Course: S28° 06' 48"W Length: 162.19'
North: 702,959.655' East: 227,036.082'

Segment# 4: Line

Course: N55° 11' 25"W Length: 65.00'
North: 702,996.761' East: 226,982.714'

Segment# 5: Line

Course: N55° 11' 25"W Length: 41.36'
North: 703,020.371' East: 226,948.755'

Segment# 6: Line

Course: N36° 24' 49"E Length: 170.37'
North: 703,157.477' East: 227,049.889'

Segment# 7: Line

Course: N47° 19' 05"W Length: 57.62'
North: 703,196.539' East: 227,007.530'

Segment# 8: Curve

Length: 11.15' Radius: 79.00'
Delta: 8°05'05" Tangent: 5.58'
Chord: 11.14' Course: N38° 38' 23"E
Course In: N47° 19' 05"W Course Out: S55° 24' 10"E
RP North: 703,250.096' East: 226,949.455'
End North: 703,205.239' East: 227,014.485'

Segment# 9: Curve

Length: 30.21' Radius: 20.00'
Delta: 86°32'58" Tangent: 18.83'
Chord: 27.42' Course: N77° 52' 19"E
Course In: S55° 24' 10"E Course Out: N31° 08' 48"E
RP North: 703,193.883' East: 227,030.949'
End North: 703,211.000' East: 227,041.293'

Segment# 10: Curve

Length: 84.99' Radius: 1,635.00'
Delta: 2°58'42" Tangent: 42.51'
Chord: 84.98' Course: S60° 20' 33"E
Course In: N31° 08' 48"E Course Out: S28° 10' 06"W
RP North: 704,610.308' East: 227,886.965'
End North: 703,168.950' East: 227,115.141'

Segment# 11: Curve

Length: 38.25' Radius: 25.00'
Delta: 87°40'10" Tangent: 24.00'
Chord: 34.63' Course: S17° 59' 49"E
Course In: S28° 10' 06"W Course Out: S64° 09' 43"E
RP North: 703,146.911' East: 227,103.340'
End North: 703,136.016' East: 227,125.840'

Perimeter: 697.08' Area: 21,245Sq.Ft.
Error Closure: 0.008 Course: N44° 11' 28"W
Error North : 0.0061 East: -0.0059

Precision 1: 87,135.00

Parcel Name: PLAT - TRACT D

Description: TRACT D

Process segment order counterclockwise: False

Enable mapcheck across chord: False

North:703,084.424' East:227,195.304'

Segment# 1: Line

Course: N25° 51' 04"E Length: 16.16'
North: 703,098.967' East: 227,202.350'

Segment# 2: Curve

Length: 38.25' Radius: 25.00'
Delta: 87°40'10" Tangent: 24.00'
Chord: 34.63' Course: N69° 40' 22"E
Course In: S64° 09' 43"E Course Out: N23° 30' 27"E
RP North: 703,088.071' East: 227,224.851'
End North: 703,110.996' East: 227,234.822'

Segment# 3: Curve
Length: 619.70' Radius: 1,635.00'
Delta: 21°42'59" Tangent: 313.62'
Chord: 616.00' Course: S77° 21' 03"E
Course In: N23° 30' 27"E Course Out: S1° 47' 28"W
RP North: 704,610.304' East: 227,886.973'
End North: 702,976.103' East: 227,835.870'

Segment# 4: Curve
Length: 37.03' Radius: 25.00'
Delta: 84°51'20" Tangent: 22.85'
Chord: 33.73' Course: S45° 46' 52"E
Course In: S1° 47' 28"W Course Out: N86° 38' 48"E
RP North: 702,951.115' East: 227,835.089'
End North: 702,952.577' East: 227,860.046'

Segment# 5: Line
Course: S3° 21' 12"E Length: 34.17'
North: 702,918.466' East: 227,862.045'

Segment# 6: Line
Course: S89° 51' 33"W Length: 81.92'
North: 702,918.265' East: 227,780.125'

Segment# 7: Line
Course: N0° 08' 27"W Length: 8.00'
North: 702,926.264' East: 227,780.105'

Segment# 8: Line
Course: S89° 51' 33"W Length: 26.00'
North: 702,926.201' East: 227,754.105'

Segment# 9: Line
Course: N0° 08' 27"W Length: 8.00'
North: 702,934.201' East: 227,754.086'

Segment# 10: Line
Course: N86° 46' 22"W Length: 30.00'
North: 702,935.889' East: 227,724.133'

Segment# 11: Line
Course: N77° 05' 33"W Length: 25.00'
North: 702,941.474' East: 227,699.765'

Segment# 12: Line
Course: N73° 50' 28"W Length: 25.00'
North: 702,948.431' East: 227,675.753'

Segment# 13: Line
Course: N73° 50' 28"W Length: 25.00'
North: 702,955.389' East: 227,651.740'

Segment# 14: Line
Course: N73° 50' 28"W Length: 25.00'
North: 702,962.347' East: 227,627.728'

Segment# 15: Line
Course: N73° 50' 28"W Length: 25.00'
North: 702,969.304' East: 227,603.716'

Segment# 16: Line
Course: S16° 09' 32"W Length: 80.00'
North: 702,892.465' East: 227,581.452'

Segment# 17: Line
Course: N73° 50' 28"W Length: 60.86'
North: 702,909.402' East: 227,522.996'

Segment# 18: Line
Course: N16° 09' 32"E Length: 80.00'
North: 702,986.242' East: 227,545.260'

Segment# 19: Line
Course: N73° 50' 28"W Length: 25.00'
North: 702,993.199' East: 227,521.248'

Segment# 20: Line
Course: N73° 50' 28"W Length: 25.00'
North: 703,000.157' East: 227,497.235'

Segment# 21: Line
Course: N73° 50' 28"W Length: 25.00'
North: 703,007.114' East: 227,473.223'

Segment# 22: Line
Course: N73° 50' 28"W Length: 25.00'
North: 703,014.072' East: 227,449.211'

Segment# 23: Line
Course: N73° 50' 28"W Length: 25.00'
North: 703,021.029' East: 227,425.198'

Segment# 24: Line

Course: N73° 50' 28"W Length: 25.00'
North: 703,027.987' East: 227,401.186'

Segment# 25: Line
Course: N73° 50' 28"W Length: 25.00'
North: 703,034.944' East: 227,377.174'

Segment# 26: Line
Course: N73° 50' 28"W Length: 25.00'
North: 703,041.902' East: 227,353.161'

Segment# 27: Line
Course: N73° 45' 21"W Length: 25.00'
North: 703,048.895' East: 227,329.159'

Segment# 28: Line
Course: N67° 11' 23"W Length: 30.00'
North: 703,060.526' East: 227,301.506'

Segment# 29: Line
Course: S25° 50' 17"W Length: 42.97'
North: 703,021.851' East: 227,282.778'

Segment# 30: Line
Course: N64° 09' 43"W Length: 26.00'
North: 703,033.183' East: 227,259.377'

Segment# 31: Line
Course: S25° 50' 17"W Length: 8.00'
North: 703,025.983' East: 227,255.891'

Segment# 32: Line
Course: N64° 09' 43"W Length: 83.08'
North: 703,062.191' East: 227,181.116'

Segment# 33: Line
Course: N31° 35' 11"E Length: 6.56'
North: 703,067.780' East: 227,184.552'

Segment# 34: Line
Course: N32° 50' 36"E Length: 19.81'
North: 703,084.423' East: 227,195.296'

Perimeter: 1,686.50' Area: 30,935Sq.Ft.
Error Closure: 0.008 Course: S84° 13' 27"W
Error North : -0.0008 East: -0.0076

Precision 1: 210,813.75

Parcel Name: PLAT - TRACT E

Description: TRACT E
Process segment order counterclockwise: False
Enable mapcheck across chord: False
North:702,855.834' East:227,042.026'

Segment# 1: Line
Course: S55° 11' 25"E Length: 99.20'
North: 702,799.205' East: 227,123.475'

Segment# 2: Line
Course: S21° 19' 22"W Length: 20.01'
North: 702,780.565' East: 227,116.199'

Segment# 3: Curve
Length: 89.62' Radius: 418.00'
Delta: 12°17'01" Tangent: 44.98'
Chord: 89.44' Course: N60° 45' 11"W
Course In: N23° 06' 18"E Course Out: S35° 23' 20"W
RP North: 703,165.036' East: 227,280.229'
End North: 702,824.266' East: 227,038.156'

Segment# 4: Curve
Length: 23.41' Radius: 15.00'
Delta: 89°25'15" Tangent: 14.85'
Chord: 21.11' Course: N9° 54' 03"W
Course In: N35° 23' 20"E Course Out: N55° 11' 25"W
RP North: 702,836.494' East: 227,046.843'
End North: 702,845.057' East: 227,034.527'

Segment# 5: Line
Course: N34° 48' 35"E Length: 13.13'
North: 702,855.837' East: 227,042.022'

Perimeter: 245.37' Area: 2,585Sq.Ft.
Error Closure: 0.006 Course: N49° 35' 50"W
Error North : 0.0037 East: -0.0043

Precision 1: 40,895.00

Parcel Name: PLAT - TRACT F
Description: TRACT F
Process segment order counterclockwise: False
Enable mapcheck across chord: False
North:702,844.661' East:227,176.149'

Segment# 1: Line
Course: N34° 48' 35"E Length: 1.70'
North: 702,846.057' East: 227,177.120'

Segment# 2: Curve

Length: 40.53' Radius: 29.00'
Delta: 80°04'19" Tangent: 24.36'
Chord: 37.31' Course: N74° 50' 44"E
Course In: S55° 11' 25"E Course Out: N24° 52' 53"E
RP North: 702,829.502' East: 227,200.930'
End North: 702,855.810' East: 227,213.132'

Segment# 3: Line
Course: S27° 00' 05"W Length: 104.18'
North: 702,762.986' East: 227,165.833'

Segment# 4: Curve
Length: 26.68' Radius: 418.00'
Delta: 3°39'27" Tangent: 13.35'
Chord: 26.68' Course: N72° 17' 17"W
Course In: N15° 52' 59"E Course Out: S19° 32' 26"W
RP North: 703,165.028' East: 227,280.229'
End North: 702,771.103' East: 227,140.419'

Segment# 5: Line
Course: N21° 19' 22"E Length: 26.24'
North: 702,795.546' East: 227,149.960'

Segment# 6: Curve
Length: 55.79' Radius: 237.00'
Delta: 13°29'13" Tangent: 28.02'
Chord: 55.66' Course: N28° 03' 59"E
Course In: S68° 40' 38"E Course Out: N55° 11' 25"W
RP North: 702,709.368' East: 227,370.737'
End North: 702,844.660' East: 227,176.147'

Perimeter: 255.12' Area: 2,877Sq.Ft.
Error Closure: 0.002 Course: S73° 52' 00"W
Error North : -0.0006 East: -0.0020

Precision 1: 127,560.00

Parcel Name: PLAT - TRACT G
Description: TRACT G
Process segment order counterclockwise: False
Enable mapcheck across chord: False
North: 702,873.237' East: 227,508.629'

Segment# 1: Curve
Length: 42.40' Radius: 42.00'
Delta: 57°50'17" Tangent: 23.20'
Chord: 40.62' Course: S60° 56' 24"W
Course In: N57° 58' 45"W Course Out: S0° 08' 27"E
RP North: 702,895.507' East: 227,473.019'
End North: 702,853.507' East: 227,473.122'

Segment# 2: Line

Course: S89° 51' 33"W Length: 139.99'
North: 702,853.163' East: 227,333.133'

Segment# 3: Curve

Length: 121.84' Radius: 237.00'
Delta: 29°27'23" Tangent: 62.30'
Chord: 120.51' Course: N75° 24' 46"W
Course In: N0° 08' 27"W Course Out: S29° 18' 56"W
RP North: 703,090.162' East: 227,332.550'
End North: 702,883.513' East: 227,216.510'

Segment# 4: Curve

Length: 16.67' Radius: 10.00'
Delta: 95°29'39" Tangent: 11.01'
Chord: 14.80' Course: N12° 56' 15"W
Course In: N29° 18' 56"E Course Out: N55° 11' 25"W
RP North: 702,892.232' East: 227,221.407'
End North: 702,897.941' East: 227,213.196'

Segment# 5: Line

Course: N34° 48' 35"E Length: 4.45'
North: 702,901.594' East: 227,215.736'

Segment# 6: Curve

Length: 48.70' Radius: 648.50'
Delta: 4°18'10" Tangent: 24.36'
Chord: 48.69' Course: N32° 39' 30"E
Course In: N55° 11' 25"W Course Out: S59° 29' 35"E
RP North: 703,271.793' East: 226,683.284'
End North: 702,942.586' East: 227,242.011'

Segment# 7: Curve

Length: 41.22' Radius: 29.00'
Delta: 81°26'27" Tangent: 24.96'
Chord: 37.84' Course: N71° 13' 38"E
Course In: S59° 29' 35"E Course Out: N21° 56' 52"E
RP North: 702,927.865' East: 227,266.996'
End North: 702,954.763' East: 227,277.835'

Segment# 8: Curve

Length: 26.57' Radius: 263.00'
Delta: 5°47'20" Tangent: 13.30'
Chord: 26.56' Course: S70° 56' 48"E
Course In: N21° 56' 52"E Course Out: S16° 09' 32"W
RP North: 703,198.702' East: 227,376.134'
End North: 702,946.092' East: 227,302.941'

Segment# 9: Line

Course: S73° 50' 28"E Length: 208.22'
North: 702,888.144' East: 227,502.935'

Segment# 10: Curve

Length: 18.48' Radius: 10.00'
Delta: 105°51'44" Tangent: 13.24'
Chord: 15.96' Course: S20° 54' 36"E
Course In: S16° 09' 32"W Course Out: S57° 58' 45"E
RP North: 702,878.539' East: 227,500.152'
End North: 702,873.237' East: 227,508.630'

Perimeter: 668.54' Area: 19,470Sq.Ft.
Error Closure: 0.001 Course: S83° 25' 56"E
Error North : -0.0002 East: 0.0014

Precision 1: 668,540.00

Parcel Name: PLAT - TRACT H

Description: TRACT H

Process segment order counterclockwise: False

Enable mapcheck across chord: False

North:702,837.575' East:227,508.627'

Segment# 1: Curve

Length: 30.43' Radius: 68.00'
Delta: 25°38'36" Tangent: 15.48'
Chord: 30.18' Course: N45° 36' 06"E
Course In: N31° 34' 36"W Course Out: S57° 13' 11"E
RP North: 702,895.507' East: 227,473.019'
End North: 702,858.690' East: 227,530.190'

Segment# 2: Curve

Length: 37.14' Radius: 29.00'
Delta: 73°22'43" Tangent: 21.61'
Chord: 34.65' Course: N69° 28' 10"E
Course In: S57° 13' 11"E Course Out: N16° 09' 32"E
RP North: 702,842.989' East: 227,554.572'
End North: 702,870.843' East: 227,562.643'

Segment# 3: Line

Course: S73° 50' 28"E Length: 18.34'
North: 702,865.739' East: 227,580.258'

Segment# 4: Line

Course: S0° 08' 27"E Length: 117.97'
North: 702,747.770' East: 227,580.548'

Segment# 5: Line

Course: S89° 51' 33"W Length: 71.70'
North: 702,747.593' East: 227,508.849'

Segment# 6: Line
Course: N0° 08' 27"W Length: 89.98'
North: 702,837.573' East: 227,508.627'

Perimeter: 365.56' Area: 8,199Sq.Ft.
Error Closure: 0.002 Course: S27° 14' 46"E
Error North : -0.0016 East: 0.0008

Precision 1: 182,780.00

Parcel Name: PLAT - TRACT I
Description: TRACT I
Process segment order counterclockwise: False
Enable mapcheck across chord: False
North:702,748.199' East:227,754.547'

Segment# 1: Line
Course: S89° 51' 33"W Length: 24.00'
North: 702,748.140' East: 227,730.547'

Segment# 2: Line
Course: N0° 08' 27"W Length: 80.43'
North: 702,828.569' East: 227,730.350'

Segment# 3: Curve
Length: 40.53' Radius: 29.00'
Delta: 80°04'19" Tangent: 24.36'
Chord: 37.31' Course: S40° 10' 37"E
Course In: S9° 47' 14"W Course Out: N89° 51' 33"E
RP North: 702,799.992' East: 227,725.420'
End North: 702,800.063' East: 227,754.420'

Segment# 4: Line
Course: S0° 08' 27"E Length: 51.87'
North: 702,748.193' East: 227,754.548'

Perimeter: 196.83' Area: 1,761Sq.Ft.
Error Closure: 0.006 Course: S0° 49' 15"E
Error North : -0.0057 East: 0.0001

Precision 1: 32,805.00

Parcel Name: PLAT - TRACT J
Description: TRACT J
Process segment order counterclockwise: False
Enable mapcheck across chord: False
North:702,748.448' East:227,856.047'

Segment# 1: Line

Course: S89° 51' 33"W Length: 75.50'
North: 702,748.263' East: 227,780.547'

Segment# 2: Line
Course: N0° 08' 27"W Length: 20.00'
North: 702,768.263' East: 227,780.498'

Segment# 3: Line
Course: N89° 51' 33"E Length: 90.34'
North: 702,768.485' East: 227,870.838'

Segment# 4: Line
Course: S3° 21' 12"E Length: 2.93'
North: 702,765.560' East: 227,871.009'

Segment# 5: Line
Course: S0° 07' 09"E Length: 2.07'
North: 702,763.490' East: 227,871.014'

Segment# 6: Curve
Length: 23.56' Radius: 15.00'
Delta: 90°00'00" Tangent: 15.00'
Chord: 21.21' Course: S44° 51' 33"W
Course In: S89° 51' 33"W Course Out: S0° 08' 27"E
RP North: 702,763.453' East: 227,856.014'
End North: 702,748.453' East: 227,856.051'

Perimeter: 214.40' Area: 1,761Sq.Ft.
Error Closure: 0.006 Course: N36° 24' 07"E
Error North : 0.0046 East: 0.0034

Precision 1: 35,733.33

Parcel Name: PLAT - TRACT K
Description: TRACT K
Process segment order counterclockwise: False
Enable mapcheck across chord: False
North:702,806.332' East:228,854.226'

Segment# 1: Line
Course: S47° 09' 13"W Length: 115.00'
North: 702,728.128' East: 228,769.910'

Segment# 2: Curve
Length: 102.28' Radius: 95.00'
Delta: 61°41'03" Tangent: 56.73'
Chord: 97.41' Course: N73° 41' 19"W
Course In: S47° 09' 13"W Course Out: N14° 31' 51"W
RP North: 702,663.525' East: 228,700.258'
End North: 702,755.486' East: 228,676.423'

Segment# 3: Curve
Length: 40.18' Radius: 160.00'
Delta: 14°23'23" Tangent: 20.20'
Chord: 40.08' Course: S82° 39' 51"W
Course In: N14° 31' 51"W Course Out: S0° 08' 27"E
RP North: 702,910.368' East: 228,636.279'
End North: 702,750.369' East: 228,636.672'

Segment# 4: Line
Course: S89° 51' 33"W Length: 110.67'
North: 702,750.097' East: 228,526.002'

Segment# 5: Line
Course: N0° 08' 27"W Length: 20.00'
North: 702,770.097' East: 228,525.953'

Segment# 6: Line
Course: N89° 51' 33"E Length: 80.00'
North: 702,770.293' East: 228,605.953'

Segment# 7: Line
Course: N0° 08' 27"W Length: 25.00'
North: 702,795.293' East: 228,605.891'

Segment# 8: Line
Course: N0° 08' 27"W Length: 25.00'
North: 702,820.293' East: 228,605.830'

Segment# 9: Line
Course: N0° 08' 27"W Length: 25.00'
North: 702,845.293' East: 228,605.768'

Segment# 10: Line
Course: N0° 08' 27"W Length: 25.00'
North: 702,870.293' East: 228,605.707'

Segment# 11: Line
Course: N0° 08' 27"W Length: 36.26'
North: 702,906.553' East: 228,605.618'

Segment# 12: Line
Course: N0° 08' 27"W Length: 13.18'
North: 702,919.733' East: 228,605.585'

Segment# 13: Line
Course: N20° 07' 37"W Length: 20.18'
North: 702,938.681' East: 228,598.642'

Segment# 14: Line

Course: N20° 07' 37"W Length: 34.54'
North: 702,971.111' East: 228,586.756'

Segment# 15: Line
Course: N20° 07' 37"W Length: 25.00'
North: 702,994.585' East: 228,578.154'

Segment# 16: Line
Course: N20° 07' 37"W Length: 25.00'
North: 703,018.058' East: 228,569.551'

Segment# 17: Line
Course: N20° 07' 37"W Length: 25.00'
North: 703,041.531' East: 228,560.949'

Segment# 18: Line
Course: S69° 52' 23"W Length: 80.00'
North: 703,014.003' East: 228,485.834'

Segment# 19: Line
Course: N20° 07' 37"W Length: 8.00'
North: 703,021.515' East: 228,483.081'

Segment# 20: Line
Course: S69° 52' 23"W Length: 26.00'
North: 703,012.568' East: 228,458.669'

Segment# 21: Line
Course: N20° 07' 37"W Length: 24.88'
North: 703,035.929' East: 228,450.108'

Segment# 22: Line
Course: S69° 52' 23"W Length: 30.00'
North: 703,025.606' East: 228,421.940'

Segment# 23: Line
Course: S69° 52' 23"W Length: 25.00'
North: 703,017.003' East: 228,398.466'

Segment# 24: Line
Course: S69° 52' 23"W Length: 25.00'
North: 703,008.400' East: 228,374.993'

Segment# 25: Line
Course: S69° 52' 23"W Length: 25.00'
North: 702,999.798' East: 228,351.520'

Segment# 26: Line
Course: S69° 52' 23"W Length: 25.00'
North: 702,991.195' East: 228,328.047'

Segment# 27: Line
Course: S69° 52' 23"W Length: 25.00'
North: 702,982.593' East: 228,304.573'

Segment# 28: Line
Course: S20° 07' 37"E Length: 80.00'
North: 702,907.478' East: 228,332.101'

Segment# 29: Line
Course: S69° 52' 23"W Length: 55.94'
North: 702,888.229' East: 228,279.577'

Segment# 30: Line
Course: N20° 07' 37"W Length: 80.00'
North: 702,963.344' East: 228,252.049'

Segment# 31: Line
Course: S69° 52' 23"W Length: 25.00'
North: 702,954.741' East: 228,228.576'

Segment# 32: Line
Course: S70° 41' 42"W Length: 25.00'
North: 702,946.476' East: 228,204.982'

Segment# 33: Line
Course: S75° 41' 18"W Length: 25.00'
North: 702,940.296' East: 228,180.758'

Segment# 34: Line
Course: S81° 15' 51"W Length: 25.00'
North: 702,936.500' East: 228,156.048'

Segment# 35: Line
Course: S86° 50' 23"W Length: 25.00'
North: 702,935.121' East: 228,131.086'

Segment# 36: Line
Course: S89° 51' 15"W Length: 25.00'
North: 702,935.058' East: 228,106.086'

Segment# 37: Line
Course: S89° 51' 33"W Length: 25.00'
North: 702,934.996' East: 228,081.086'

Segment# 38: Line
Course: S89° 51' 33"W Length: 30.00'
North: 702,934.922' East: 228,051.086'

Segment# 39: Line

Course: S0° 08' 27"E Length: 8.00'
North: 702,926.922' East: 228,051.106'

Segment# 40: Line
Course: S89° 51' 33"W Length: 26.00'
North: 702,926.859' East: 228,025.106'

Segment# 41: Line
Course: S0° 08' 27"E Length: 8.00'
North: 702,918.859' East: 228,025.125'

Segment# 42: Line
Course: S89° 51' 33"W Length: 81.98'
North: 702,918.657' East: 227,943.146'

Segment# 43: Line
Course: N7° 27' 13"E Length: 15.00'
North: 702,933.530' East: 227,945.091'

Segment# 44: Line
Course: N0° 08' 27"W Length: 18.79'
North: 702,952.320' East: 227,945.045'

Segment# 45: Curve
Length: 38.08' Radius: 25.00'
Delta: 87°16'21" Tangent: 23.84'
Chord: 34.50' Course: N43° 29' 43"E
Course In: N89° 51' 33"E Course Out: N2° 52' 07"W
RP North: 702,952.382' East: 227,970.045'
End North: 702,977.350' East: 227,968.794'

Segment# 46: Curve
Length: 747.56' Radius: 1,635.00'
Delta: 26°11'49" Tangent: 380.43'
Chord: 741.06' Course: N74° 01' 59"E
Course In: N2° 52' 07"W Course Out: S29° 03' 55"E
RP North: 704,610.302' East: 227,886.969'
End North: 703,181.202' East: 228,681.262'

Segment# 47: Line
Course: N60° 56' 05"E Length: 149.01'
North: 703,253.592' East: 228,811.506'

Segment# 48: Curve
Length: 40.95' Radius: 25.00'
Delta: 93°51'22" Tangent: 26.74'
Chord: 36.52' Course: S72° 08' 15"E
Course In: S29° 03' 55"E Course Out: N64° 47' 26"E
RP North: 703,231.741' East: 228,823.651'
End North: 703,242.389' East: 228,846.270'

Segment# 49: Curve
Length: 393.12' Radius: 902.00'
Delta: 24°58'17" Tangent: 199.73'
Chord: 390.02' Course: S12° 43' 25"E
Course In: S64° 47' 26"W Course Out: N89° 45' 43"E
RP North: 702,858.201' East: 228,030.180'
End North: 702,861.949' East: 228,932.172'

Segment# 50: Line
Course: S0° 14' 17"E Length: 488.15'
North: 702,373.803' East: 228,934.200'

Segment# 51: Line
Course: S4° 23' 19"W Length: 44.54'
North: 702,329.394' East: 228,930.792'

Segment# 52: Curve
Length: 33.49' Radius: 25.00'
Delta: 76°45'20" Tangent: 19.80'
Chord: 31.04' Course: S42° 45' 59"W
Course In: N85° 36' 41"W Course Out: S8° 51' 21"E
RP North: 702,331.307' East: 228,905.865'
End North: 702,306.605' East: 228,909.714'

Segment# 53: Line
Course: S81° 08' 39"W Length: 6.66'
North: 702,305.580' East: 228,903.133'

Segment# 54: Line
Course: N0° 08' 27"W Length: 63.26'
North: 702,368.839' East: 228,902.978'

Segment# 55: Line
Course: N0° 08' 27"W Length: 50.00'
North: 702,418.839' East: 228,902.855'

Segment# 56: Line
Course: N0° 08' 27"W Length: 50.00'
North: 702,468.839' East: 228,902.732'

Segment# 57: Line
Course: N0° 08' 27"W Length: 60.00'
North: 702,528.839' East: 228,902.584'

Segment# 58: Line
Course: N0° 08' 27"W Length: 50.00'
North: 702,578.839' East: 228,902.462'

Segment# 59: Line

Course: N5° 36' 20"E Length: 50.25'
North: 702,628.849' East: 228,907.370'

Segment# 60: Line
Course: N1° 17' 17"E Length: 60.02'
North: 702,688.853' East: 228,908.719'

Segment# 61: Line
Course: N15° 54' 27"W Length: 65.56'
North: 702,751.903' East: 228,890.750'

Segment# 62: Line
Course: N33° 52' 00"W Length: 65.56'
North: 702,806.340' East: 228,854.216'

Perimeter: 4,076.07' Area: 198,416Sq.Ft.
Error Closure: 0.012 Course: N54° 20' 02"W
Error North : 0.0072 East: -0.0101

Precision 1: 339,674.17

Parcel Name: PLAT - TRACT L
Description: TRACT L
Process segment order counterclockwise: False
Enable mapcheck across chord: False
North:702,763.642' East:227,935.010'

Segment# 1: Line
Course: N0° 08' 27"W Length: 5.00'
North: 702,768.642' East: 227,934.998'

Segment# 2: Line
Course: N89° 51' 33"E Length: 90.50'
North: 702,768.864' East: 228,025.497'

Segment# 3: Line
Course: S0° 08' 27"E Length: 20.00'
North: 702,748.864' East: 228,025.547'

Segment# 4: Line
Course: S89° 51' 33"W Length: 75.50'
North: 702,748.679' East: 227,950.047'

Segment# 5: Curve
Length: 23.56' Radius: 15.00'
Delta: 90°00'00" Tangent: 15.00'
Chord: 21.21' Course: N45° 08' 32"W
Course In: N0° 08' 32"W Course Out: S89° 51' 28"W
RP North: 702,763.679' East: 227,950.010'
End North: 702,763.642' East: 227,935.010'

Perimeter: 214.56' Area: 1,762Sq.Ft.
Error Closure: 0.001 Course: S44° 51' 31"W
Error North : -0.0004 East: -0.0004

Precision 1: 214,560.00

Parcel Name: PLAT - TRACT M
Description: TRACT M
Process segment order counterclockwise: False
Enable mapcheck across chord: False
North: 702,748.929' East: 228,051.547'

Segment# 1: Line
Course: N0° 08' 27"W Length: 51.00'
North: 702,799.929' East: 228,051.421'

Segment# 2: Curve
Length: 40.53' Radius: 29.00'
Delta: 80°04'19" Tangent: 24.36'
Chord: 37.31' Course: N39° 53' 42"E
Course In: N89° 51' 33"E Course Out: N10° 04' 09"W
RP North: 702,800.000' East: 228,080.421'
End North: 702,828.554' East: 228,075.351'

Segment# 3: Line
Course: S0° 08' 27"E Length: 79.57'
North: 702,748.984' East: 228,075.546'

Segment# 4: Line
Course: S89° 51' 33"W Length: 24.00'
North: 702,748.925' East: 228,051.546'

Perimeter: 195.09' Area: 1,740Sq.Ft.
Error Closure: 0.004 Course: S0° 47' 58"W
Error North : -0.0043 East: -0.0001

Precision 1: 48,775.00

Parcel Name: PLAT - TRACT N
Description: TRACT N
Process segment order counterclockwise: False
Enable mapcheck across chord: False
North: 702,749.480' East: 228,275.546'

Segment# 1: Line
Course: N0° 08' 27"W Length: 109.49'
North: 702,858.970' East: 228,275.277'

Segment# 2: Line

Course: N69° 52' 23"E Length: 9.05'
North: 702,862.084' East: 228,283.774'

Segment# 3: Curve

Length: 35.30' Radius: 29.00'
Delta: 69°44'15" Tangent: 20.21'
Chord: 33.16' Course: S75° 15' 30"E
Course In: S20° 07' 37"E Course Out: N49° 36' 38"E
RP North: 702,834.855' East: 228,293.753'
End North: 702,853.646' East: 228,315.841'

Segment# 4: Curve

Length: 13.78' Radius: 68.00'
Delta: 11°36'43" Tangent: 6.91'
Chord: 13.76' Course: S46° 11' 44"E
Course In: N49° 36' 38"E Course Out: S37° 59' 54"W
RP North: 702,897.709' East: 228,367.634'
End North: 702,844.123' East: 228,325.770'

Segment# 5: Line

Course: S0° 08' 27"E Length: 94.52'
North: 702,749.603' East: 228,326.003'

Segment# 6: Line

Course: S89° 51' 33"W Length: 50.46'
North: 702,749.479' East: 228,275.543'

Perimeter: 312.59' Area: 5,514Sq.Ft.
Error Closure: 0.003 Course: S72° 42' 27"W
Error North : -0.0009 East: -0.0030

Precision 1: 104,200.00

Parcel Name: PLAT - TRACT O

Description: TRACT O

Process segment order counterclockwise: False

Enable mapcheck across chord: False

North:702,801.032' East:228,499.878'

Segment# 1: Line

Course: S0° 08' 27"E Length: 51.00'
North: 702,750.032' East: 228,500.004'

Segment# 2: Line

Course: S89° 51' 33"W Length: 24.00'
North: 702,749.973' East: 228,476.004'

Segment# 3: Line

Course: N0° 08' 27"W Length: 79.57'
North: 702,829.543' East: 228,475.808'

Segment# 4: Curve

Length: 40.53' Radius: 29.00'
Delta: 80°04'19" Tangent: 24.36'
Chord: 37.31' Course: S40° 10' 37"E
Course In: S9° 47' 14"W Course Out: N89° 51' 33"E
RP North: 702,800.965' East: 228,470.879'
End North: 702,801.037' East: 228,499.879'

Perimeter: 195.09' Area: 1,740Sq.Ft.
Error Closure: 0.004 Course: N0° 46' 12"E
Error North : 0.0043 East: 0.0001

Precision 1: 48,775.00

Parcel Name: PLAT - TRACT P

Description: TRACT P

Process segment order counterclockwise: False

Enable mapcheck across chord: False

North:702,903.858' East:228,495.347'

Segment# 1: Curve

Length: 37.80' Radius: 237.00'
Delta: 9°08'17" Tangent: 18.94'
Chord: 37.76' Course: S6° 28' 33"E
Course In: S78° 57' 19"W Course Out: N88° 05' 36"E
RP North: 702,858.455' East: 228,262.736'
End North: 702,866.340' East: 228,499.605'

Segment# 2: Curve

Length: 16.02' Radius: 10.00'
Delta: 91°45'57" Tangent: 10.31'
Chord: 14.36' Course: S43° 58' 34"W
Course In: S88° 05' 36"W Course Out: S0° 08' 27"E
RP North: 702,866.007' East: 228,489.611'
End North: 702,856.007' East: 228,489.635'

Segment# 3: Line

Course: S89° 51' 33"W Length: 121.90'
North: 702,855.708' East: 228,367.736'

Segment# 4: Curve

Length: 31.43' Radius: 42.00'
Delta: 42°52'56" Tangent: 16.49'
Chord: 30.71' Course: N68° 42' 00"W
Course In: N0° 08' 27"W Course Out: S42° 44' 28"W
RP North: 702,897.707' East: 228,367.632'
End North: 702,866.861' East: 228,339.128'

Segment# 5: Curve

Length: 20.44' Radius: 10.00'
Delta: 117°07'54" Tangent: 16.36'
Chord: 17.06' Course: N11° 18' 25"E
Course In: N42° 44' 28"E Course Out: N20° 07' 37"W
RP North: 702,874.206' East: 228,345.914'
End North: 702,883.595' East: 228,342.473'

Segment# 6: Line
Course: N69° 52' 23"E Length: 121.87'
North: 702,925.531' East: 228,456.901'

Segment# 7: Curve
Length: 50.15' Radius: 29.00'
Delta: 99°04'56" Tangent: 34.00'
Chord: 44.13' Course: S60° 35' 09"E
Course In: S20° 07' 37"E Course Out: N78° 57' 19"E
RP North: 702,898.302' East: 228,466.880'
End North: 702,903.857' East: 228,495.343'

Perimeter: 399.61' Area: 8,295Sq.Ft.
Error Closure: 0.004 Course: S82° 04' 19"W
Error North : -0.0005 East: -0.0037

Precision 1: 99,902.50

Parcel Name: PLAT - TRACT Q
Description: TRACT Q
Process segment order counterclockwise: False
Enable mapcheck across chord: False
North:702,249.788' East:227,588.273'

Segment# 1: Line
Course: S0° 08' 27"E Length: 30.00'
North: 702,219.788' East: 227,588.347'

Segment# 2: Line
Course: S89° 51' 33"W Length: 110.00'
North: 702,219.518' East: 227,478.347'

Segment# 3: Line
Course: S89° 51' 33"W Length: 110.00'
North: 702,219.247' East: 227,368.347'

Segment# 4: Line
Course: N0° 08' 27"W Length: 30.00'
North: 702,249.247' East: 227,368.274'

Segment# 5: Line
Course: N89° 51' 33"E Length: 110.00'
North: 702,249.518' East: 227,478.273'

Segment# 6: Line
Course: N89° 51' 33"E Length: 110.00'
North: 702,249.788' East: 227,588.273'

Perimeter: 500.00' Area: 6,600Sq.Ft.
Error Closure: 0.000 Course: N0° 00' 00"E
Error North : 0.0000 East: 0.0000

Precision 1: 500,000,000.00

Parcel Name: PLAT - TRACT R
Description: TRACT R
Process segment order counterclockwise: False
Enable mapcheck across chord: False
North:701,689.694' East:226,737.648'

Segment# 1: Line
Course: S89° 51' 33"W Length: 120.00'
North: 701,689.399' East: 226,617.649'

Segment# 2: Line
Course: S0° 08' 27"E Length: 60.00'
North: 701,629.399' East: 226,617.796'

Segment# 3: Line
Course: S0° 08' 27"E Length: 50.00'
North: 701,579.399' East: 226,617.919'

Segment# 4: Line
Course: S0° 08' 27"E Length: 50.00'
North: 701,529.400' East: 226,618.042'

Segment# 5: Line
Course: S0° 08' 27"E Length: 50.00'
North: 701,479.400' East: 226,618.165'

Segment# 6: Line
Course: N89° 51' 33"E Length: 112.05'
North: 701,479.675' East: 226,730.214'

Segment# 7: Curve
Length: 69.78' Radius: 95.00'
Delta: 42°05'04" Tangent: 36.55'
Chord: 68.22' Course: S19° 22' 25"E
Course In: S88° 19' 53"E Course Out: S49° 35' 03"W
RP North: 701,476.909' East: 226,825.174'
End North: 701,415.317' East: 226,752.845'

Segment# 8: Line

Course: S49° 35' 03"W Length: 29.65'
North: 701,396.094' East: 226,730.271'

Segment# 9: Line
Course: S89° 35' 42"W Length: 183.90'
North: 701,394.795' East: 226,546.375'

Segment# 10: Line
Course: N0° 08' 27"W Length: 832.43'
North: 702,227.222' East: 226,544.329'

Segment# 11: Line
Course: N89° 51' 33"E Length: 72.00'
North: 702,227.399' East: 226,616.329'

Segment# 12: Line
Course: S0° 08' 27"E Length: 65.00'
North: 702,162.399' East: 226,616.489'

Segment# 13: Line
Course: S0° 08' 27"E Length: 50.00'
North: 702,112.399' East: 226,616.612'

Segment# 14: Line
Course: S0° 08' 27"E Length: 60.00'
North: 702,052.400' East: 226,616.759'

Segment# 15: Line
Course: S0° 08' 27"E Length: 50.00'
North: 702,002.400' East: 226,616.882'

Segment# 16: Line
Course: S0° 08' 27"E Length: 60.00'
North: 701,942.400' East: 226,617.029'

Segment# 17: Line
Course: S0° 08' 27"E Length: 50.00'
North: 701,892.400' East: 226,617.152'

Segment# 18: Line
Course: S0° 08' 27"E Length: 60.00'
North: 701,832.400' East: 226,617.300'

Segment# 19: Line
Course: S0° 08' 27"E Length: 50.00'
North: 701,782.400' East: 226,617.423'

Segment# 20: Line
Course: S0° 08' 27"E Length: 60.00'
North: 701,722.401' East: 226,617.570'

Segment# 21: Line
Course: N89° 51' 33"E Length: 120.00'
North: 701,722.696' East: 226,737.570'

Segment# 22: Line
Course: S0° 08' 27"E Length: 33.00'
North: 701,689.696' East: 226,737.651'

Perimeter: 2,287.81' Area: 73,924Sq.Ft.
Error Closure: 0.003 Course: N60° 24' 04"E
Error North : 0.0016 East: 0.0028

Precision 1: 762,603.33

Parcel Name: PLAT - TRACT S
Description: TRACT S
Process segment order counterclockwise: False
Enable mapcheck across chord: False
North:702,218.391' East:227,020.348'

Segment# 1: Line
Course: S89° 51' 33"W Length: 110.00'
North: 702,218.121' East: 226,910.349'

Segment# 2: Line
Course: S89° 51' 33"W Length: 110.00'
North: 702,217.850' East: 226,800.349'

Segment# 3: Line
Course: N0° 08' 27"W Length: 157.76'
North: 702,375.610' East: 226,799.961'

Segment# 4: Curve
Length: 43.26' Radius: 418.00'
Delta: 5°55'48" Tangent: 21.65'
Chord: 43.24' Course: N2° 49' 27"E
Course In: N89° 51' 33"E Course Out: N84° 12' 39"W
RP North: 702,376.637' East: 227,217.960'
End North: 702,418.800' East: 226,802.092'

Segment# 5: Line
Course: S64° 21' 06"E Length: 51.53'
North: 702,396.496' East: 226,848.545'

Segment# 6: Line
Course: S52° 19' 04"E Length: 45.80'
North: 702,368.499' East: 226,884.791'

Segment# 7: Line

Course: S27° 50' 48"E Length: 45.76'
North: 702,328.038' East: 226,906.166'

Segment# 8: Line
Course: S4° 53' 15"E Length: 47.31'
North: 702,280.900' East: 226,910.197'

Segment# 9: Line
Course: N89° 51' 33"E Length: 110.00'
North: 702,281.170' East: 227,020.197'

Segment# 10: Line
Course: S0° 08' 27"E Length: 62.78'
North: 702,218.390' East: 227,020.351'

Perimeter: 784.20' Area: 25,185Sq.Ft.
Error Closure: 0.003 Course: S76° 26' 36"E
Error North : -0.0006 East: 0.0025

Precision 1: 261,400.00

Parcel Name: PLAT - TRACT T
Description: TRACT T
Process segment order counterclockwise: False
Enable mapcheck across chord: False
North:702,109.946' East:227,652.617'

Segment# 1: Line
Course: N0° 08' 27"W Length: 105.00'
North: 702,214.946' East: 227,652.359'

Segment# 2: Curve
Length: 23.56' Radius: 15.00'
Delta: 90°00'00" Tangent: 15.00'
Chord: 21.21' Course: N44° 51' 33"E
Course In: N89° 51' 33"E Course Out: N0° 08' 27"W
RP North: 702,214.983' East: 227,667.359'
End North: 702,229.983' East: 227,667.322'

Segment# 3: Line
Course: N89° 51' 33"E Length: 190.00'
North: 702,230.450' East: 227,857.322'

Segment# 4: Curve
Length: 23.56' Radius: 15.00'
Delta: 90°00'00" Tangent: 15.00'
Chord: 21.21' Course: S45° 08' 27"E
Course In: S0° 08' 27"E Course Out: N89° 51' 33"E
RP North: 702,215.450' East: 227,857.358'
End North: 702,215.486' East: 227,872.358'

Segment# 5: Line
Course: S0° 08' 27"E Length: 105.00'
North: 702,110.487' East: 227,872.616'

Segment# 6: Line
Course: S89° 51' 33"W Length: 110.00'
North: 702,110.216' East: 227,762.617'

Segment# 7: Line
Course: S89° 51' 33"W Length: 110.00'
North: 702,109.946' East: 227,652.617'

Perimeter: 667.12' Area: 26,303Sq.Ft.
Error Closure: 0.000 Course: N0° 00' 00"E
Error North : 0.0000 East: 0.0000

Precision 1: 667,120,000.00

Parcel Name: PLAT - TRACT U
Description: TRACT U
Process segment order counterclockwise: False
Enable mapcheck across chord: False
North:701,276.658' East:227,536.667'

Segment# 1: Line
Course: N0° 08' 27"W Length: 5.00'
North: 701,281.658' East: 227,536.654'

Segment# 2: Line
Course: N89° 51' 33"E Length: 50.00'
North: 701,281.781' East: 227,586.654'

Segment# 3: Line
Course: N89° 51' 33"E Length: 50.00'
North: 701,281.904' East: 227,636.654'

Segment# 4: Line
Course: S0° 08' 27"E Length: 5.00'
North: 701,276.904' East: 227,636.666'

Segment# 5: Line
Course: N89° 51' 33"E Length: 60.00'
North: 701,277.052' East: 227,696.666'

Segment# 6: Line
Course: N89° 51' 33"E Length: 50.00'
North: 701,277.174' East: 227,746.666'

Segment# 7: Line

Course: N89° 51' 33"E Length: 50.00'
North: 701,277.297' East: 227,796.666'

Segment# 8: Line

Course: N89° 51' 33"E Length: 77.99'
North: 701,277.489' East: 227,874.656'

Segment# 9: Curve

Length: 38.58' Radius: 25.00'
Delta: 88°25'08" Tangent: 24.32'
Chord: 34.86' Course: S45° 23' 08"W
Course In: N88° 49' 26"W Course Out: S0° 24' 18"E
RP North: 701,278.002' East: 227,849.661'
End North: 701,253.003' East: 227,849.838'

Segment# 10: Line

Course: S89° 35' 42"W Length: 459.03'
North: 701,249.758' East: 227,390.819'

Segment# 11: Curve

Length: 31.51' Radius: 20.00'
Delta: 90°15'51" Tangent: 20.09'
Chord: 28.35' Course: N45° 16' 23"W
Course In: N0° 24' 18"W Course Out: S89° 51' 33"W
RP North: 701,269.758' East: 227,390.678'
End North: 701,269.708' East: 227,370.678'

Segment# 12: Line

Course: N0° 08' 27"W Length: 6.54'
North: 701,276.248' East: 227,370.662'

Segment# 13: Line

Course: N89° 51' 33"E Length: 66.00'
North: 701,276.411' East: 227,436.661'

Segment# 14: Line

Course: N89° 51' 33"E Length: 50.00'
North: 701,276.534' East: 227,486.661'

Segment# 15: Line

Course: N89° 51' 33"E Length: 50.00'
North: 701,276.657' East: 227,536.661'

Perimeter: 1,049.65' Area: 13,118Sq.Ft.
Error Closure: 0.006 Course: S72° 01' 27"W
Error North : -0.0018 East: -0.0055

Precision 1: 174,941.67

Parcel Name: PLAT - TRACT V

Description: TRACT V

Process segment order counterclockwise: False

Enable mapcheck across chord: False

North: 702,792.040' East: 226,779.660'

Segment# 1: Line

Course: S34° 48' 35"W Length: 60.00'

North: 702,742.777' East: 226,745.409'

Segment# 2: Line

Course: S34° 20' 46"W Length: 53.62'

North: 702,698.506' East: 226,715.157'

Segment# 3: Line

Course: S29° 46' 14"W Length: 59.46'

North: 702,646.894' East: 226,685.634'

Segment# 4: Line

Course: S24° 03' 41"W Length: 59.46'

North: 702,592.600' East: 226,661.391'

Segment# 5: Line

Course: S18° 21' 08"W Length: 59.46'

North: 702,536.164' East: 226,642.669'

Segment# 6: Line

Course: S12° 38' 35"W Length: 59.46'

North: 702,478.146' East: 226,629.655'

Segment# 7: Line

Course: S6° 21' 45"W Length: 71.35'

North: 702,407.236' East: 226,621.748'

Segment# 8: Line

Course: S87° 03' 49"E Length: 115.00'

North: 702,401.345' East: 226,736.597'

Segment# 9: Curve

Length: 25.89' Radius: 482.00'

Delta: 3°04'38" Tangent: 12.95'

Chord: 25.88' Course: S1° 23' 52"W

Course In: S87° 03' 49"E Course Out: S89° 51' 33"W

RP North: 702,376.653' East: 227,217.964'

End North: 702,375.468' East: 226,735.966'

Segment# 10: Line

Course: S0° 08' 27"E Length: 68.76'

North: 702,306.708' East: 226,736.135'

Segment# 11: Curve

Length: 23.56' Radius: 15.00'
Delta: 90°00'00" Tangent: 15.00'
Chord: 21.21' Course: S44° 51' 33"W
Course In: S89° 51' 33"W Course Out: S0° 08' 27"E
RP North: 702,306.672' East: 226,721.135'
End North: 702,291.672' East: 226,721.172'

Segment# 12: Line
Course: S89° 51' 33"W Length: 177.00'
North: 702,291.237' East: 226,544.172'

Segment# 13: Line
Course: N0° 08' 27"W Length: 780.67'
North: 703,071.904' East: 226,542.253'

Segment# 14: Curve
Length: 83.39' Radius: 218.00'
Delta: 21°54'57" Tangent: 42.21'
Chord: 82.88' Course: S66° 08' 54"E
Course In: S12° 53' 38"W Course Out: N34° 48' 35"E
RP North: 702,859.401' East: 226,493.607'
End North: 703,038.390' East: 226,618.053'

Segment# 15: Line
Course: S55° 11' 25"E Length: 103.32'
North: 702,979.410' East: 226,702.885'

Segment# 16: Line
Course: S34° 48' 35"W Length: 110.00'
North: 702,889.094' East: 226,640.091'

Segment# 17: Line
Course: S55° 11' 25"E Length: 60.00'
North: 702,854.843' East: 226,689.354'

Segment# 18: Line
Course: S55° 11' 25"E Length: 50.00'
North: 702,826.300' East: 226,730.406'

Segment# 19: Line
Course: S55° 11' 25"E Length: 60.00'
North: 702,792.049' East: 226,779.670'

Perimeter: 2,080.41' Area: 109,737Sq.Ft.
Error Closure: 0.013 Course: N46° 44' 16"E
Error North : 0.0088 East: 0.0094

Precision 1: 160,030.77

Parcel Name: PLAT - TRACT W

Description: TRACT W
Process segment order counterclockwise: False
Enable mapcheck across chord: False
North:703,283.301' East:226,769.921'

Segment# 1: Line
Course: N53° 35' 11"W Length: 16.96'
North: 703,293.369' East: 226,756.272'

Segment# 2: Curve
Length: 29.68' Radius: 79.00'
Delta: 21°31'26" Tangent: 15.02'
Chord: 29.50' Course: N42° 49' 28"W
Course In: N36° 24' 49"E Course Out: S57° 56' 15"W
RP North: 703,356.944' East: 226,803.168'
End North: 703,315.008' East: 226,736.217'

Segment# 3: Curve
Length: 44.99' Radius: 79.00'
Delta: 32°37'40" Tangent: 23.12'
Chord: 44.38' Course: N15° 44' 55"W
Course In: N57° 56' 15"E Course Out: N89° 26' 05"W
RP North: 703,356.944' East: 226,803.168'
End North: 703,357.724' East: 226,724.171'

Segment# 4: Curve
Length: 44.42' Radius: 79.00'
Delta: 32°13'10" Tangent: 22.82'
Chord: 43.84' Course: N16° 40' 30"E
Course In: S89° 26' 05"E Course Out: N57° 12' 54"W
RP North: 703,356.944' East: 226,803.168'
End North: 703,399.722' East: 226,736.752'

Segment# 5: Curve
Length: 2.61' Radius: 79.00'
Delta: 1°53'32" Tangent: 1.30'
Chord: 2.61' Course: N33° 43' 52"E
Course In: S57° 12' 54"E Course Out: N55° 19' 22"W
RP North: 703,356.944' East: 226,803.168'
End North: 703,401.892' East: 226,738.200'

Segment# 6: Curve
Length: 30.81' Radius: 20.00'
Delta: 88°15'49" Tangent: 19.40'
Chord: 27.85' Course: N9° 27' 17"W
Course In: N55° 19' 22"W Course Out: N36° 24' 49"E
RP North: 703,413.271' East: 226,721.753'
End North: 703,429.366' East: 226,733.625'

Segment# 7: Line

Course: S53° 35' 11"E Length: 86.31'
North: 703,378.131' East: 226,803.083'

Segment# 8: Curve

Length: 36.07' Radius: 20.00'
Delta: 103°20'33" Tangent: 25.30'
Chord: 31.38' Course: S74° 44' 33"W
Course In: S36° 24' 49"W Course Out: N66° 55' 43"W
RP North: 703,362.036' East: 226,791.211'
End North: 703,369.874' East: 226,772.811'

Segment# 9: Curve

Length: 44.15' Radius: 33.00'
Delta: 76°39'27" Tangent: 26.09'
Chord: 40.93' Course: S15° 15' 27"E
Course In: S66° 55' 43"E Course Out: S36° 24' 49"W
RP North: 703,356.942' East: 226,803.171'
End North: 703,330.385' East: 226,783.582'

Segment# 10: Line

Course: S53° 35' 11"E Length: 128.20'
North: 703,254.284' East: 226,886.752'

Segment# 11: Curve

Length: 54.03' Radius: 1,685.00'
Delta: 1°50'14" Tangent: 27.02'
Chord: 54.02' Course: S54° 30' 19"E
Course In: N36° 24' 48"E Course Out: S34° 34' 34"W
RP North: 704,610.298' East: 227,886.978'
End North: 703,222.914' East: 226,930.740'

Segment# 12: Curve

Length: 44.28' Radius: 33.00'
Delta: 76°52'37" Tangent: 26.19'
Chord: 41.03' Course: N86° 08' 16"E
Course In: N34° 34' 34"E Course Out: S42° 18' 02"E
RP North: 703,250.085' East: 226,949.467'
End North: 703,225.678' East: 226,971.677'

Segment# 13: Curve

Length: 36.15' Radius: 20.00'
Delta: 103°33'41" Tangent: 25.40'
Chord: 31.43' Course: N4° 04' 53"W
Course In: N42° 18' 02"W Course Out: N34° 08' 16"E
RP North: 703,240.470' East: 226,958.216'
End North: 703,257.024' East: 226,969.440'

Segment# 14: Curve

Length: 85.35' Radius: 1,635.00'
Delta: 2°59'28" Tangent: 42.69'

Chord: 85.34' Course: S57° 21' 28"E
Course In: N34° 08' 16"E Course Out: S31° 08' 48"W
RP North: 704,610.298' East: 227,886.977'
End North: 703,210.990' East: 227,041.305'

Segment# 15: Curve
Length: 30.21' Radius: 20.00'
Delta: 86°32'58" Tangent: 18.83'
Chord: 27.42' Course: S77° 52' 19"W
Course In: S31° 08' 48"W Course Out: N55° 24' 10"W
RP North: 703,193.873' East: 227,030.961'
End North: 703,205.229' East: 227,014.497'

Segment# 16: Curve
Length: 11.15' Radius: 79.00'
Delta: 8°05'05" Tangent: 5.58'
Chord: 11.14' Course: S38° 38' 23"W
Course In: N55° 24' 10"W Course Out: S47° 19' 05"E
RP North: 703,250.085' East: 226,949.467'
End North: 703,196.529' East: 227,007.543'

Segment# 17: Curve
Length: 42.53' Radius: 79.00'
Delta: 30°50'52" Tangent: 21.80'
Chord: 42.02' Course: S58° 06' 21"W
Course In: N47° 19' 05"W Course Out: S16° 28' 13"E
RP North: 703,250.085' East: 226,949.467'
End North: 703,174.327' East: 226,971.865'

Segment# 18: Curve
Length: 42.53' Radius: 79.00'
Delta: 30°50'52" Tangent: 21.80'
Chord: 42.02' Course: S88° 57' 13"W
Course In: N16° 28' 13"W Course Out: S14° 22' 39"W
RP North: 703,250.085' East: 226,949.467'
End North: 703,173.559' East: 226,929.851'

Segment# 19: Curve
Length: 27.85' Radius: 79.00'
Delta: 20°11'56" Tangent: 14.07'
Chord: 27.71' Course: N65° 31' 23"W
Course In: N14° 22' 39"E Course Out: S34° 34' 34"W
RP North: 703,250.085' East: 226,949.467'
End North: 703,185.039' East: 226,904.635'

Segment# 20: Curve
Length: 16.74' Radius: 1,731.00'
Delta: 0°33'14" Tangent: 8.37'
Chord: 16.74' Course: N55° 08' 48"W
Course In: N34° 34' 34"E Course Out: S35° 07' 49"W

RP North: 704,610.298' East: 227,886.978'
End North: 703,194.607' East: 226,890.896'

Segment# 21: Curve

Length: 38.76' Radius: 1,731.00'
Delta: 1°16'59" Tangent: 19.38'
Chord: 38.76' Course: N54° 13' 42"W
Course In: N35° 07' 49"E Course Out: S36° 24' 48"W
RP North: 704,610.298' East: 227,886.978'
End North: 703,217.265' East: 226,859.446'

Segment# 22: Line

Course: N53° 35' 11"W Length: 11.24'
North: 703,223.938' East: 226,850.401'

Segment# 23: Line

Course: N53° 35' 11"W Length: 50.00'
North: 703,253.618' East: 226,810.163'

Segment# 24: Line

Course: N53° 35' 11"W Length: 50.00'
North: 703,283.299' East: 226,769.925'

Perimeter: 1,005.02' Area: 18,468Sq.Ft.
Error Closure: 0.005 Course: S57° 23' 09"E
Error North : -0.0028 East: 0.0043

Precision 1: 201,004.00

Parcel Name: PLAT - TRACT X

Description: TRACT X

Process segment order counterclockwise: False

Enable mapcheck across chord: False

North:703,025.984' East:227,255.895'

Segment# 1: Line

Course: N25° 50' 17"E Length: 8.00'
North: 703,033.184' East: 227,259.382'

Segment# 2: Line

Course: S64° 09' 43"E Length: 26.00'
North: 703,021.853' East: 227,282.782'

Segment# 3: Line

Course: S25° 50' 17"W Length: 27.13'
North: 702,997.435' East: 227,270.958'

Segment# 4: Curve

Length: 15.84' Radius: 10.00'
Delta: 90°46'20" Tangent: 10.14'

Chord: 14.24' Course: S19° 32' 53"E
Course In: S64° 09' 43"E Course Out: S25° 03' 57"W
RP North: 702,993.077' East: 227,279.959'
End North: 702,984.018' East: 227,275.722'

Segment# 5: Curve
Length: 31.68' Radius: 237.00'
Delta: 7°39'29" Tangent: 15.86'
Chord: 31.65' Course: S68° 45' 48"E
Course In: N25° 03' 57"E Course Out: S17° 24' 28"W
RP North: 703,198.698' East: 227,376.129'
End North: 702,972.553' East: 227,305.226'

Segment# 6: Curve
Length: 5.17' Radius: 237.00'
Delta: 1°14'56" Tangent: 2.58'
Chord: 5.17' Course: S73° 13' 00"E
Course In: N17° 24' 28"E Course Out: S16° 09' 32"W
RP North: 703,198.698' East: 227,376.129'
End North: 702,971.061' East: 227,310.172'

Segment# 7: Line
Course: S73° 50' 28"E Length: 21.58'
North: 702,965.055' East: 227,330.899'

Segment# 8: Line
Course: S73° 50' 28"E Length: 25.00'
North: 702,958.098' East: 227,354.912'

Segment# 9: Line
Course: S73° 50' 28"E Length: 25.00'
North: 702,951.140' East: 227,378.924'

Segment# 10: Line
Course: S73° 50' 28"E Length: 25.00'
North: 702,944.183' East: 227,402.936'

Segment# 11: Line
Course: S73° 50' 28"E Length: 25.00'
North: 702,937.225' East: 227,426.949'

Segment# 12: Line
Course: S73° 50' 28"E Length: 25.00'
North: 702,930.268' East: 227,450.961'

Segment# 13: Line
Course: S73° 50' 28"E Length: 25.00'
North: 702,923.310' East: 227,474.973'

Segment# 14: Line

Course: S73° 50' 28"E Length: 25.00'
North: 702,916.353' East: 227,498.986'

Segment# 15: Line
Course: S73° 50' 28"E Length: 25.00'
North: 702,909.395' East: 227,522.998'

Segment# 16: Line
Course: S73° 50' 28"E Length: 60.86'
North: 702,892.458' East: 227,581.454'

Segment# 17: Line
Course: S73° 50' 28"E Length: 25.00'
North: 702,885.500' East: 227,605.466'

Segment# 18: Line
Course: S73° 50' 28"E Length: 25.00'
North: 702,878.542' East: 227,629.478'

Segment# 19: Line
Course: S73° 50' 28"E Length: 25.00'
North: 702,871.585' East: 227,653.491'

Segment# 20: Line
Course: S73° 50' 28"E Length: 25.00'
North: 702,864.627' East: 227,677.503'

Segment# 21: Line
Course: S73° 50' 28"E Length: 3.91'
North: 702,863.539' East: 227,681.258'

Segment# 22: Curve
Length: 31.88' Radius: 237.00'
Delta: 7°42'23" Tangent: 15.96'
Chord: 31.85' Course: S77° 41' 40"E
Course In: N16° 09' 32"E Course Out: S8° 27' 09"W
RP North: 703,091.176' East: 227,747.216'
End North: 702,856.750' East: 227,712.380'

Segment# 23: Curve
Length: 31.88' Radius: 237.00'
Delta: 7°42'26" Tangent: 15.96'
Chord: 31.86' Course: S85° 24' 04"E
Course In: N8° 27' 09"E Course Out: S0° 44' 43"W
RP North: 703,091.176' East: 227,747.216'
End North: 702,854.196' East: 227,744.133'

Segment# 24: Curve
Length: 15.86' Radius: 10.00'
Delta: 90°53'11" Tangent: 10.16'

Chord: 14.25' Course: N45° 18' 08"E
Course In: N0° 44' 43"E Course Out: N89° 51' 33"E
RP North: 702,864.195' East: 227,744.263'
End North: 702,864.220' East: 227,754.263'

Segment# 25: Line
Course: N0° 08' 27"W Length: 61.97'
North: 702,926.190' East: 227,754.111'

Segment# 26: Line
Course: N89° 51' 33"E Length: 26.00'
North: 702,926.254' East: 227,780.111'

Segment# 27: Line
Course: S0° 08' 27"E Length: 8.00'
North: 702,918.254' East: 227,780.131'

Segment# 28: Line
Course: S0° 08' 27"E Length: 25.00'
North: 702,893.254' East: 227,780.192'

Segment# 29: Line
Course: S0° 08' 27"E Length: 25.00'
North: 702,868.254' East: 227,780.254'

Segment# 30: Line
Course: S0° 08' 27"E Length: 25.00'
North: 702,843.254' East: 227,780.315'

Segment# 31: Line
Course: S0° 08' 27"E Length: 25.00'
North: 702,818.254' East: 227,780.376'

Segment# 32: Line
Course: S0° 08' 27"E Length: 25.00'
North: 702,793.254' East: 227,780.438'

Segment# 33: Line
Course: S0° 08' 27"E Length: 25.00'
North: 702,768.254' East: 227,780.499'

Segment# 34: Line
Course: S0° 08' 27"E Length: 20.00'
North: 702,748.254' East: 227,780.549'

Segment# 35: Line
Course: S89° 51' 33"W Length: 26.00'
North: 702,748.190' East: 227,754.549'

Segment# 36: Line

Course: N0° 08' 27"W Length: 51.87'
North: 702,800.060' East: 227,754.421'

Segment# 37: Curve

Length: 40.53' Radius: 29.00'
Delta: 80°04'19" Tangent: 24.36'
Chord: 37.31' Course: N40° 10' 37"W
Course In: S89° 51' 33"W Course Out: N9° 47' 14"E
RP North: 702,799.989' East: 227,725.421'
End North: 702,828.567' East: 227,730.351'

Segment# 38: Curve

Length: 2.79' Radius: 29.00'
Delta: 5°30'24" Tangent: 1.39'
Chord: 2.79' Course: N82° 57' 58"W
Course In: S9° 47' 14"W Course Out: N4° 16' 50"E
RP North: 702,799.989' East: 227,725.421'
End North: 702,828.908' East: 227,727.586'

Segment# 39: Curve

Length: 22.40' Radius: 263.00'
Delta: 4°52'50" Tangent: 11.21'
Chord: 22.40' Course: N83° 16' 45"W
Course In: N4° 16' 50"E Course Out: S9° 09' 40"W
RP North: 703,091.174' East: 227,747.216'
End North: 702,831.529' East: 227,705.344'

Segment# 40: Curve

Length: 25.58' Radius: 263.00'
Delta: 5°34'19" Tangent: 12.80'
Chord: 25.57' Course: N78° 03' 10"W
Course In: N9° 09' 40"E Course Out: S14° 43' 59"W
RP North: 703,091.174' East: 227,747.216'
End North: 702,836.821' East: 227,680.331'

Segment# 41: Curve

Length: 6.54' Radius: 263.00'
Delta: 1°25'32" Tangent: 3.27'
Chord: 6.54' Course: N74° 33' 14"W
Course In: N14° 43' 59"E Course Out: S16° 09' 32"W
RP North: 703,091.174' East: 227,747.216'
End North: 702,838.565' East: 227,674.023'

Segment# 42: Line

Course: N73° 50' 28"W Length: 19.48'
North: 702,843.986' East: 227,655.312'

Segment# 43: Line

Course: N73° 50' 28"W Length: 26.05'
North: 702,851.236' East: 227,630.291'

Segment# 44: Line
Course: N73° 50' 28"W Length: 26.05'
North: 702,858.485' East: 227,605.271'

Segment# 45: Line
Course: N73° 50' 28"W Length: 26.05'
North: 702,865.735' East: 227,580.250'

Segment# 46: Line
Course: N73° 50' 28"W Length: 18.34'
North: 702,870.839' East: 227,562.634'

Segment# 47: Curve
Length: 37.14' Radius: 29.00'
Delta: 73°22'43" Tangent: 21.61'
Chord: 34.65' Course: S69° 28' 10"W
Course In: S16° 09' 32"W Course Out: N57° 13' 11"W
RP North: 702,842.985' East: 227,554.564'
End North: 702,858.686' East: 227,530.182'

Segment# 48: Curve
Length: 30.43' Radius: 68.00'
Delta: 25°38'36" Tangent: 15.48'
Chord: 30.18' Course: S45° 36' 06"W
Course In: N57° 13' 11"W Course Out: S31° 34' 36"E
RP North: 702,895.503' East: 227,473.010'
End North: 702,837.571' East: 227,508.618'

Segment# 49: Curve
Length: 26.80' Radius: 68.00'
Delta: 22°34'59" Tangent: 13.58'
Chord: 26.63' Course: S69° 42' 53"W
Course In: N31° 34' 36"W Course Out: S8° 59' 37"E
RP North: 702,895.503' East: 227,473.010'
End North: 702,828.339' East: 227,483.641'

Segment# 50: Curve
Length: 10.51' Radius: 68.00'
Delta: 8°51'10" Tangent: 5.26'
Chord: 10.50' Course: S85° 25' 58"W
Course In: N8° 59' 37"W Course Out: S0° 08' 27"E
RP North: 702,895.503' East: 227,473.010'
End North: 702,827.503' East: 227,473.178'

Segment# 51: Line
Course: S89° 51' 33"W Length: 14.54'
North: 702,827.467' East: 227,458.638'

Segment# 52: Line

Course: S89° 51' 33"W Length: 25.00'
North: 702,827.406' East: 227,433.638'

Segment# 53: Line
Course: S89° 51' 33"W Length: 25.00'
North: 702,827.344' East: 227,408.638'

Segment# 54: Line
Course: S89° 51' 33"W Length: 25.00'
North: 702,827.283' East: 227,383.638'

Segment# 55: Line
Course: S89° 51' 33"W Length: 25.00'
North: 702,827.221' East: 227,358.638'

Segment# 56: Line
Course: S89° 51' 33"W Length: 25.00'
North: 702,827.160' East: 227,333.638'

Segment# 57: Line
Course: S89° 51' 33"W Length: 0.46'
North: 702,827.159' East: 227,333.178'

Segment# 58: Curve
Length: 24.55' Radius: 263.00'
Delta: 5°20'55" Tangent: 12.28'
Chord: 24.54' Course: N87° 28' 00"W
Course In: N0° 08' 27"W Course Out: S5° 12' 28"W
RP North: 703,090.158' East: 227,332.532'
End North: 702,828.243' East: 227,308.660'

Segment# 59: Curve
Length: 25.01' Radius: 263.00'
Delta: 5°26'54" Tangent: 12.51'
Chord: 25.00' Course: N82° 04' 05"W
Course In: N5° 12' 28"E Course Out: S10° 39' 22"W
RP North: 703,090.158' East: 227,332.532'
End North: 702,831.693' East: 227,283.899'

Segment# 60: Curve
Length: 25.01' Radius: 263.00'
Delta: 5°26'54" Tangent: 12.51'
Chord: 25.00' Course: N76° 37' 11"W
Course In: N10° 39' 22"E Course Out: S16° 06' 17"W
RP North: 703,090.158' East: 227,332.532'
End North: 702,837.479' East: 227,259.577'

Segment# 61: Curve
Length: 25.01' Radius: 263.00'
Delta: 5°26'54" Tangent: 12.51'

Chord: 25.00' Course: N71° 10' 16"W
Course In: N16° 06' 17"E Course Out: S21° 33' 11"W
RP North: 703,090.158' East: 227,332.532'
End North: 702,845.547' East: 227,235.915'

Segment# 62: Curve
Length: 24.04' Radius: 263.00'
Delta: 5°14'16" Tangent: 12.03'
Chord: 24.03' Course: N65° 49' 41"W
Course In: N21° 33' 11"E Course Out: S26° 47' 27"W
RP North: 703,090.158' East: 227,332.532'
End North: 702,855.389' East: 227,213.988'

Segment# 63: Curve
Length: 0.97' Radius: 29.00'
Delta: 1°54'34" Tangent: 0.48'
Chord: 0.97' Course: N64° 09' 50"W
Course In: S26° 47' 27"W Course Out: N24° 52' 53"E
RP North: 702,829.502' East: 227,200.917'
End North: 702,855.810' East: 227,213.119'

Segment# 64: Curve
Length: 40.53' Radius: 29.00'
Delta: 80°04'19" Tangent: 24.36'
Chord: 37.31' Course: S74° 50' 44"W
Course In: S24° 52' 53"W Course Out: N55° 11' 25"W
RP North: 702,829.502' East: 227,200.917'
End North: 702,846.056' East: 227,177.107'

Segment# 65: Line
Course: S34° 48' 35"W Length: 1.70'
North: 702,844.661' East: 227,176.136'

Segment# 66: Curve
Length: 55.79' Radius: 237.00'
Delta: 13°29'13" Tangent: 28.02'
Chord: 55.66' Course: S28° 03' 59"W
Course In: S55° 11' 25"E Course Out: N68° 40' 38"W
RP North: 702,709.369' East: 227,370.725'
End North: 702,795.547' East: 227,149.949'

Segment# 67: Line
Course: S21° 19' 22"W Length: 26.24'
North: 702,771.103' East: 227,140.407'

Segment# 68: Curve
Length: 26.00' Radius: 418.00'
Delta: 3°33'52" Tangent: 13.01'
Chord: 26.00' Course: N68° 40' 38"W
Course In: N19° 32' 26"E Course Out: S23° 06' 18"W

RP North: 703,165.028' East: 227,280.218'
End North: 702,780.557' East: 227,116.187'

Segment# 69: Line
Course: N21° 19' 22"E Length: 20.01'
North: 702,799.198' East: 227,123.463'

Segment# 70: Line
Course: N21° 19' 22"E Length: 6.23'
North: 702,805.001' East: 227,125.729'

Segment# 71: Curve
Length: 19.33' Radius: 263.00'
Delta: 4°12'41" Tangent: 9.67'
Chord: 19.33' Course: N23° 25' 43"E
Course In: S68° 40' 38"E Course Out: N64° 27' 57"W
RP North: 702,709.369' East: 227,370.725'
End North: 702,822.735' East: 227,133.413'

Segment# 72: Curve
Length: 25.17' Radius: 263.00'
Delta: 5°29'03" Tangent: 12.60'
Chord: 25.16' Course: N28° 16' 34"E
Course In: S64° 27' 57"E Course Out: N58° 58' 54"W
RP North: 702,709.369' East: 227,370.725'
End North: 702,844.896' East: 227,145.334'

Segment# 73: Curve
Length: 17.40' Radius: 263.00'
Delta: 3°47'29" Tangent: 8.70'
Chord: 17.40' Course: N32° 54' 50"E
Course In: S58° 58' 54"E Course Out: N55° 11' 25"W
RP North: 702,709.369' East: 227,370.725'
End North: 702,859.503' East: 227,154.789'

Segment# 74: Line
Course: N34° 48' 35"E Length: 7.61'
North: 702,865.751' East: 227,159.133'

Segment# 75: Line
Course: N34° 48' 35"E Length: 25.00'
North: 702,886.277' East: 227,173.404'

Segment# 76: Line
Course: N34° 48' 35"E Length: 25.00'
North: 702,906.804' East: 227,187.675'

Segment# 77: Line
Course: N34° 48' 35"E Length: 11.73'
North: 702,916.435' East: 227,194.372'

Segment# 78: Curve

Length: 15.22' Radius: 622.50'

Delta: 1°24'04" Tangent: 7.61'

Chord: 15.22' Course: N34° 06' 33"E

Course In: N55° 11' 25"W Course Out: S56° 35' 29"E

RP North: 703,271.791' East: 226,683.266'

End North: 702,929.038' East: 227,202.908'

Segment# 79: Curve

Length: 28.69' Radius: 622.50'

Delta: 2°38'26" Tangent: 14.35'

Chord: 28.69' Course: N32° 05' 17"E

Course In: N56° 35' 29"W Course Out: S59° 13' 56"E

RP North: 703,271.791' East: 226,683.266'

End North: 702,953.345' East: 227,218.148'

Segment# 80: Curve

Length: 28.69' Radius: 622.50'

Delta: 2°38'26" Tangent: 14.35'

Chord: 28.69' Course: N29° 26' 51"E

Course In: N59° 13' 56"W Course Out: S61° 52' 22"E

RP North: 703,271.791' East: 226,683.266'

End North: 702,978.325' East: 227,232.251'

Segment# 81: Curve

Length: 24.87' Radius: 622.50'

Delta: 2°17'22" Tangent: 12.44'

Chord: 24.87' Course: N26° 58' 57"E

Course In: N61° 52' 22"W Course Out: S64° 09' 43"E

RP North: 703,271.791' East: 226,683.266'

End North: 703,000.487' East: 227,243.535'

Segment# 82: Line

Course: N25° 50' 17"E Length: 3.33'

North: 703,003.484' East: 227,244.986'

Segment# 83: Line

Course: N25° 50' 17"E Length: 25.00'

North: 703,025.985' East: 227,255.882'

Perimeter: 2,608.97' Area: 35,350Sq.Ft.

Error Closure: 0.013 Course: N86° 36' 00"W

Error North : 0.0008 East: -0.0132

Precision 1: 149,265.38

Parcel Name: PLAT - TRACT Y

Description: TRACT Y

Process segment order counterclockwise: False

Enable mapcheck across chord: False
North:702,864.929' East:228,051.261'

Segment# 1: Curve
Length: 15.71' Radius: 10.00'
Delta: 90°00'00" Tangent: 10.00'
Chord: 14.14' Course: S45° 08' 27"E
Course In: N89° 51' 33"E Course Out: S0° 08' 27"E
RP North: 702,864.954' East: 228,061.261'
End North: 702,854.954' East: 228,061.286'

Segment# 2: Line
Course: N89° 51' 33"E Length: 20.00'
North: 702,855.003' East: 228,081.286'

Segment# 3: Line
Course: N89° 51' 33"E Length: 25.00'
North: 702,855.064' East: 228,106.286'

Segment# 4: Line
Course: N89° 51' 33"E Length: 23.96'
North: 702,855.123' East: 228,130.246'

Segment# 5: Curve
Length: 1.36' Radius: 337.00'
Delta: 0°13'53" Tangent: 0.68'
Chord: 1.36' Course: N89° 44' 36"E
Course In: N0° 08' 27"W Course Out: S0° 22' 21"E
RP North: 703,192.122' East: 228,129.417'
End North: 702,855.129' East: 228,131.608'

Segment# 6: Curve
Length: 32.80' Radius: 337.00'
Delta: 5°34'33" Tangent: 16.41'
Chord: 32.78' Course: N86° 50' 23"E
Course In: N0° 22' 21"W Course Out: S5° 56' 53"E
RP North: 703,192.122' East: 228,129.417'
End North: 702,856.936' East: 228,164.339'

Segment# 7: Curve
Length: 32.80' Radius: 337.00'
Delta: 5°34'33" Tangent: 16.41'
Chord: 32.78' Course: N81° 15' 51"E
Course In: N5° 56' 53"W Course Out: S11° 31' 26"E
RP North: 703,192.122' East: 228,129.417'
End North: 702,861.915' East: 228,196.742'

Segment# 8: Curve
Length: 32.80' Radius: 337.00'
Delta: 5°34'33" Tangent: 16.41'

Chord: 32.78' Course: N75° 41' 18"E
Course In: N11° 31' 26"W Course Out: S17° 05' 58"E
RP North: 703,192.122' East: 228,129.417'
End North: 702,870.019' East: 228,228.506'

Segment# 9: Curve
Length: 17.81' Radius: 337.00'
Delta: 3°01'39" Tangent: 8.91'
Chord: 17.81' Course: N71° 23' 12"E
Course In: N17° 05' 58"W Course Out: S20° 07' 37"E
RP North: 703,192.122' East: 228,129.417'
End North: 702,875.702' East: 228,245.379'

Segment# 10: Line
Course: N69° 52' 23"E Length: 11.42'
North: 702,879.631' East: 228,256.102'

Segment# 11: Line
Course: N69° 52' 23"E Length: 25.00'
North: 702,888.234' East: 228,279.575'

Segment# 12: Line
Course: N69° 52' 23"E Length: 55.94'
North: 702,907.483' East: 228,332.099'

Segment# 13: Line
Course: N69° 52' 23"E Length: 25.00'
North: 702,916.085' East: 228,355.572'

Segment# 14: Line
Course: N69° 52' 23"E Length: 25.00'
North: 702,924.688' East: 228,379.046'

Segment# 15: Line
Course: N69° 52' 23"E Length: 25.00'
North: 702,933.291' East: 228,402.519'

Segment# 16: Line
Course: N69° 52' 23"E Length: 25.00'
North: 702,941.893' East: 228,425.992'

Segment# 17: Line
Course: N69° 52' 23"E Length: 25.00'
North: 702,950.496' East: 228,449.466'

Segment# 18: Line
Course: N69° 52' 23"E Length: 20.00'
North: 702,957.378' East: 228,468.244'

Segment# 19: Curve

Length: 15.71' Radius: 10.00'
Delta: 90°00'00" Tangent: 10.00'
Chord: 14.14' Course: N24° 52' 23"E
Course In: N20° 07' 37"W Course Out: N69° 52' 23"E
RP North: 702,966.767' East: 228,464.803'
End North: 702,970.208' East: 228,474.193'

Segment# 20: Line
Course: N20° 07' 37"W Length: 45.12'
North: 703,012.573' East: 228,458.667'

Segment# 21: Line
Course: N69° 52' 23"E Length: 26.00'
North: 703,021.519' East: 228,483.079'

Segment# 22: Line
Course: S20° 07' 37"E Length: 8.00'
North: 703,014.008' East: 228,485.832'

Segment# 23: Line
Course: S20° 07' 37"E Length: 25.00'
North: 702,990.534' East: 228,494.434'

Segment# 24: Line
Course: S20° 07' 37"E Length: 25.00'
North: 702,967.061' East: 228,503.037'

Segment# 25: Line
Course: S20° 07' 37"E Length: 19.29'
North: 702,948.949' East: 228,509.675'

Segment# 26: Curve
Length: 5.71' Radius: 263.00'
Delta: 1°14'42" Tangent: 2.86'
Chord: 5.71' Course: S19° 30' 17"E
Course In: S69° 52' 23"W Course Out: N71° 07' 04"E
RP North: 702,858.451' East: 228,262.735'
End North: 702,943.564' East: 228,511.582'

Segment# 27: Curve
Length: 25.01' Radius: 263.00'
Delta: 5°26'54" Tangent: 12.51'
Chord: 25.00' Course: S16° 09' 29"E
Course In: S71° 07' 04"W Course Out: N76° 33' 58"E
RP North: 702,858.451' East: 228,262.735'
End North: 702,919.552' East: 228,518.539'

Segment# 28: Curve
Length: 25.01' Radius: 263.00'
Delta: 5°26'54" Tangent: 12.51'

Chord: 25.00' Course: S10° 42' 34"E
Course In: S76° 33' 58"W Course Out: N82° 00' 53"E
RP North: 702,858.451' East: 228,262.735'
End North: 702,894.986' East: 228,523.185'

Segment# 29: Curve
Length: 25.01' Radius: 263.00'
Delta: 5°26'54" Tangent: 12.51'
Chord: 25.00' Course: S5° 15' 40"E
Course In: S82° 00' 53"W Course Out: N87° 27' 47"E
RP North: 702,858.451' East: 228,262.735'
End North: 702,870.092' East: 228,525.478'

Segment# 30: Curve
Length: 11.00' Radius: 263.00'
Delta: 2°23'46" Tangent: 5.50'
Chord: 11.00' Course: S1° 20' 20"E
Course In: S87° 27' 47"W Course Out: N89° 51' 33"E
RP North: 702,858.451' East: 228,262.735'
End North: 702,859.097' East: 228,525.735'

Segment# 31: Line
Course: S0° 08' 27"E Length: 14.01'
North: 702,845.087' East: 228,525.769'

Segment# 32: Line
Course: S0° 08' 27"E Length: 25.00'
North: 702,820.087' East: 228,525.830'

Segment# 33: Line
Course: S0° 08' 27"E Length: 25.00'
North: 702,795.087' East: 228,525.892'

Segment# 34: Line
Course: S0° 08' 27"E Length: 25.00'
North: 702,770.087' East: 228,525.953'

Segment# 35: Line
Course: S0° 08' 27"E Length: 20.00'
North: 702,750.087' East: 228,526.003'

Segment# 36: Line
Course: S89° 51' 33"W Length: 26.00'
North: 702,750.023' East: 228,500.003'

Segment# 37: Line
Course: N0° 08' 27"W Length: 51.00'
North: 702,801.023' East: 228,499.877'

Segment# 38: Curve

Length: 40.53' Radius: 29.00'
Delta: 80°04'19" Tangent: 24.36'
Chord: 37.31' Course: N40° 10' 37"W
Course In: S89° 51' 33"W Course Out: N9° 47' 14"E
RP North: 702,800.952' East: 228,470.877'
End North: 702,829.530' East: 228,475.807'

Segment# 39: Curve
Length: 5.03' Radius: 29.00'
Delta: 9°55'41" Tangent: 2.52'
Chord: 5.02' Course: N85° 10' 37"W
Course In: S9° 47' 14"W Course Out: N0° 08' 27"W
RP North: 702,800.952' East: 228,470.877'
End North: 702,829.952' East: 228,470.806'

Segment# 40: Line
Course: S89° 51' 33"W Length: 20.00'
North: 702,829.903' East: 228,450.806'

Segment# 41: Line
Course: S89° 51' 33"W Length: 25.00'
North: 702,829.841' East: 228,425.806'

Segment# 42: Line
Course: S89° 51' 33"W Length: 25.00'
North: 702,829.780' East: 228,400.806'

Segment# 43: Line
Course: S89° 51' 33"W Length: 25.00'
North: 702,829.718' East: 228,375.806'

Segment# 44: Line
Course: S89° 51' 33"W Length: 8.00'
North: 702,829.699' East: 228,367.806'

Segment# 45: Curve
Length: 17.18' Radius: 68.00'
Delta: 14°28'24" Tangent: 8.63'
Chord: 17.13' Course: N82° 54' 15"W
Course In: N0° 08' 27"W Course Out: S14° 19' 56"W
RP North: 702,897.698' East: 228,367.639'
End North: 702,831.815' East: 228,350.806'

Segment# 46: Curve
Length: 28.09' Radius: 68.00'
Delta: 23°39'58" Tangent: 14.25'
Chord: 27.89' Course: N63° 50' 05"W
Course In: N14° 19' 56"E Course Out: S37° 59' 54"W
RP North: 702,897.698' East: 228,367.639'
End North: 702,844.113' East: 228,325.776'

Segment# 47: Curve

Length: 13.78' Radius: 68.00'

Delta: 11°36'43" Tangent: 6.91'

Chord: 13.76' Course: N46° 11' 44"W

Course In: N37° 59' 54"E Course Out: S49° 36' 38"W

RP North: 702,897.698' East: 228,367.639'

End North: 702,853.636' East: 228,315.846'

Segment# 48: Curve

Length: 35.30' Radius: 29.00'

Delta: 69°44'15" Tangent: 20.21'

Chord: 33.16' Course: N75° 15' 30"W

Course In: S49° 36' 38"W Course Out: N20° 07' 37"W

RP North: 702,834.844' East: 228,293.758'

End North: 702,862.074' East: 228,283.779'

Segment# 49: Line

Course: S69° 52' 23"W Length: 9.05'

North: 702,858.959' East: 228,275.282'

Segment# 50: Line

Course: S69° 52' 23"W Length: 22.31'

North: 702,851.283' East: 228,254.335'

Segment# 51: Curve

Length: 4.28' Radius: 363.00'

Delta: 0°40'33" Tangent: 2.14'

Chord: 4.28' Course: S70° 12' 39"W

Course In: N20° 07' 37"W Course Out: S19° 27' 04"E

RP North: 703,192.115' East: 228,129.426'

End North: 702,849.833' East: 228,250.306'

Segment# 52: Curve

Length: 26.18' Radius: 363.00'

Delta: 4°07'57" Tangent: 13.10'

Chord: 26.18' Course: S72° 36' 54"W

Course In: N19° 27' 04"W Course Out: S15° 19' 07"E

RP North: 703,192.115' East: 228,129.426'

End North: 702,842.012' East: 228,225.325'

Segment# 53: Curve

Length: 25.68' Radius: 363.00'

Delta: 4°03'11" Tangent: 12.84'

Chord: 25.67' Course: S76° 42' 29"W

Course In: N15° 19' 07"W Course Out: S11° 15' 56"E

RP North: 703,192.115' East: 228,129.426'

End North: 702,836.109' East: 228,200.340'

Segment# 54: Curve

Length: 25.33' Radius: 363.00'
Delta: 3°59'51" Tangent: 12.67'
Chord: 25.32' Course: S80° 43' 59"W
Course In: N11° 15' 56"W Course Out: S7° 16' 05"E
RP North: 703,192.115' East: 228,129.426'
End North: 702,832.032' East: 228,175.349'

Segment# 55: Curve

Length: 25.11' Radius: 363.00'
Delta: 3°57'46" Tangent: 12.56'
Chord: 25.10' Course: S84° 42' 48"W
Course In: N7° 16' 05"W Course Out: S3° 18' 19"E
RP North: 703,192.115' East: 228,129.426'
End North: 702,829.719' East: 228,150.355'

Segment# 56: Curve

Length: 20.05' Radius: 363.00'
Delta: 3°09'52" Tangent: 10.03'
Chord: 20.05' Course: S88° 16' 37"W
Course In: N3° 18' 19"W Course Out: S0° 08' 27"E
RP North: 703,192.115' East: 228,129.426'
End North: 702,829.116' East: 228,130.318'

Segment# 57: Line

Course: S89° 51' 33"W Length: 4.96'
North: 702,829.104' East: 228,125.358'

Segment# 58: Line

Course: S89° 51' 33"W Length: 25.00'
North: 702,829.042' East: 228,100.358'

Segment# 59: Line

Course: S89° 51' 33"W Length: 20.00'
North: 702,828.993' East: 228,080.358'

Segment# 60: Curve

Length: 5.03' Radius: 29.00'
Delta: 9°55'41" Tangent: 2.52'
Chord: 5.02' Course: S84° 53' 42"W
Course In: S0° 08' 27"E Course Out: N10° 04' 09"W
RP North: 702,799.993' East: 228,080.429'
End North: 702,828.547' East: 228,075.359'

Segment# 61: Curve

Length: 40.53' Radius: 29.00'
Delta: 80°04'19" Tangent: 24.36'
Chord: 37.31' Course: S39° 53' 42"W
Course In: S10° 04' 09"E Course Out: S89° 51' 33"W
RP North: 702,799.993' East: 228,080.429'
End North: 702,799.922' East: 228,051.430'

Segment# 62: Line
Course: S0° 08' 27"E Length: 51.00'
North: 702,748.922' East: 228,051.555'

Segment# 63: Line
Course: S89° 51' 33"W Length: 26.00'
North: 702,748.858' East: 228,025.555'

Segment# 64: Line
Course: N0° 08' 27"W Length: 20.00'
North: 702,768.858' East: 228,025.506'

Segment# 65: Line
Course: N0° 08' 27"W Length: 25.00'
North: 702,793.858' East: 228,025.444'

Segment# 66: Line
Course: N0° 08' 27"W Length: 25.00'
North: 702,818.858' East: 228,025.383'

Segment# 67: Line
Course: N0° 08' 27"W Length: 25.00'
North: 702,843.858' East: 228,025.321'

Segment# 68: Line
Course: N0° 08' 27"W Length: 25.00'
North: 702,868.858' East: 228,025.260'

Segment# 69: Line
Course: N0° 08' 27"W Length: 25.00'
North: 702,893.858' East: 228,025.199'

Segment# 70: Line
Course: N0° 08' 27"W Length: 25.00'
North: 702,918.858' East: 228,025.137'

Segment# 71: Line
Course: N0° 08' 27"W Length: 8.00'
North: 702,926.858' East: 228,025.117'

Segment# 72: Line
Course: N89° 51' 33"E Length: 26.00'
North: 702,926.922' East: 228,051.117'

Segment# 73: Line
Course: S0° 08' 27"E Length: 62.00'
North: 702,864.922' East: 228,051.270'

Perimeter: 2,120.46' Area: 29,254Sq.Ft.

Error Closure: 0.011 Course: S50° 50' 34"E
Error North : -0.0070 East: 0.0086

Precision 1: 156,444.55

Parcel Name: PLAT - TRACT Z
Description: TRACT Z
Process segment order counterclockwise: False
Enable mapcheck across chord: False
North: 701,245.262' East: 226,754.741'

Segment# 1: Line
Course: N0° 08' 27"W Length: 34.88'
North: 701,280.142' East: 226,754.656'

Segment# 2: Line
Course: S80° 42' 28"E Length: 72.99'
North: 701,268.356' East: 226,826.688'

Segment# 3: Line
Course: N83° 37' 38"E Length: 60.36'
North: 701,275.056' East: 226,886.675'

Segment# 4: Line
Course: N89° 51' 33"E Length: 50.00'
North: 701,275.179' East: 226,936.675'

Segment# 5: Line
Course: N89° 51' 33"E Length: 50.00'
North: 701,275.302' East: 226,986.675'

Segment# 6: Line
Course: N0° 08' 27"W Length: 5.00'
North: 701,280.302' East: 226,986.662'

Segment# 7: Line
Course: N89° 51' 33"E Length: 50.00'
North: 701,280.425' East: 227,036.662'

Segment# 8: Line
Course: N89° 51' 33"E Length: 50.00'
North: 701,280.548' East: 227,086.662'

Segment# 9: Line
Course: S0° 08' 27"E Length: 5.00'
North: 701,275.548' East: 227,086.674'

Segment# 10: Line
Course: N89° 51' 33"E Length: 50.00'
North: 701,275.671' East: 227,136.674'

Segment# 11: Line
Course: N89° 51' 33"E Length: 50.00'
North: 701,275.794' East: 227,186.674'

Segment# 12: Line
Course: N89° 51' 33"E Length: 60.00'
North: 701,275.941' East: 227,246.674'

Segment# 13: Line
Course: N89° 51' 33"E Length: 60.00'
North: 701,276.089' East: 227,306.674'

Segment# 14: Line
Course: S0° 08' 27"E Length: 7.02'
North: 701,269.069' East: 227,306.691'

Segment# 15: Curve
Length: 31.32' Radius: 20.00'
Delta: 89°44'09" Tangent: 19.91'
Chord: 28.22' Course: S44° 43' 37"W
Course In: S89° 51' 33"W Course Out: S0° 24' 18"E
RP North: 701,269.019' East: 227,286.691'
End North: 701,249.020' East: 227,286.832'

Segment# 16: Line
Course: S89° 35' 42"W Length: 532.10'
North: 701,245.259' East: 226,754.746'

Perimeter: 1,168.67' Area: 15,744Sq.Ft.
Error Closure: 0.005 Course: S50° 26' 51"E
Error North : -0.0035 East: 0.0042

Precision 1: 233,734.00

Parcel Map Check Report

Date: 4/18/2025 1:37:54 PM

Parcel Name: PLAT - B01 L01

Description: 1

Process segment order counterclockwise: False

Enable mapcheck across chord: False

North: 703,358.816' East: 226,613.541'

Segment# 1: Line

Course: N0° 08' 27"W Length: 59.10'

North: 703,417.915' East: 226,613.396'

Segment# 2: Line

Course: N36° 24' 49"E Length: 58.58'

North: 703,465.058' East: 226,648.170'

Segment# 3: Line

Course: S53° 35' 11"E Length: 110.07'

North: 703,399.719' East: 226,736.749'

Segment# 4: Curve

Length: 44.42' Radius: 79.00'

Delta: 32°13'10" Tangent: 22.82'

Chord: 43.84' Course: S16° 40' 30"W

Course In: S57° 12' 54"E Course Out: N89° 26' 05"W

RP North: 703,356.942' East: 226,803.165'

End North: 703,357.721' East: 226,724.169'

Segment# 5: Line

Course: N89° 26' 05"W Length: 110.64'

North: 703,358.813' East: 226,613.534'

Perimeter: 382.82' Area: 9,107Sq.Ft.

Error Closure: 0.008 Course: S67° 18' 49"W

Error North : -0.0030 East: -0.0073

Precision 1: 47,851.25

Parcel Name: PLAT - B01 L02

Description: 2

Process segment order counterclockwise: False

Enable mapcheck across chord: False

North: 703,298.649' East: 226,613.689'

Segment# 1: Line

Course: N0° 08' 27"W Length: 60.17'

North: 703,358.819' East: 226,613.542'

Segment# 2: Line

Course: S89° 26' 05"E Length: 110.64'
North: 703,357.727' East: 226,724.176'

Segment# 3: Curve

Length: 44.99' Radius: 79.00'
Delta: 32°37'40" Tangent: 23.12'
Chord: 44.38' Course: S15° 44' 55"E
Course In: S89° 26' 05"E Course Out: S57° 56' 15"W
RP North: 703,356.948' East: 226,803.172'
End North: 703,315.011' East: 226,736.222'

Segment# 4: Line

Course: S57° 56' 15"W Length: 131.12'
North: 703,245.407' East: 226,625.102'

Segment# 5: Line

Course: N12° 05' 23"W Length: 54.45'
North: 703,298.649' East: 226,613.698'

Perimeter: 401.37' Area: 9,304Sq.Ft.
Error Closure: 0.008 Course: N88° 11' 21"E
Error North : 0.0003 East: 0.0084

Precision 1: 50,171.25

Parcel Name: PLAT - B01 L03

Description: 3

Process segment order counterclockwise: False

Enable mapcheck across chord: False

North:703,293.369' East:226,756.272'

Segment# 1: Line

Course: S53° 35' 11"E Length: 16.96'
North: 703,283.301' East: 226,769.921'

Segment# 2: Line

Course: S36° 24' 49"W Length: 113.84'
North: 703,191.688' East: 226,702.344'

Segment# 3: Line

Course: N55° 11' 25"W Length: 94.09'
North: 703,245.400' East: 226,625.092'

Segment# 4: Line

Course: N57° 56' 15"E Length: 131.12'
North: 703,315.004' East: 226,736.212'

Segment# 5: Curve

Length: 29.68' Radius: 79.00'
Delta: 21°31'26" Tangent: 15.02'

Chord: 29.50' Course: S42° 49' 28"E
Course In: N57° 56' 15"E Course Out: S36° 24' 49"W
RP North: 703,356.941' East: 226,803.162'
End North: 703,293.365' East: 226,756.267'

Perimeter: 385.69' Area: 8,214Sq.Ft.
Error Closure: 0.007 Course: S57° 10' 33"W
Error North : -0.0037 East: -0.0057

Precision 1: 55,098.57

Parcel Name: PLAT - B01 L04
Description: 4
Process segment order counterclockwise: False
Enable mapcheck across chord: False
North:703,283.301' East:226,769.921'

Segment# 1: Line
Course: S53° 35' 11"E Length: 50.00'
North: 703,253.621' East: 226,810.159'

Segment# 2: Line
Course: S36° 24' 49"W Length: 112.44'
North: 703,163.134' East: 226,743.413'

Segment# 3: Line
Course: N55° 11' 25"W Length: 38.55'
North: 703,185.141' East: 226,711.762'

Segment# 4: Line
Course: N55° 11' 25"W Length: 11.47'
North: 703,191.689' East: 226,702.344'

Segment# 5: Line
Course: N36° 24' 49"E Length: 113.84'
North: 703,283.302' East: 226,769.921'

Perimeter: 326.29' Area: 5,657Sq.Ft.
Error Closure: 0.000 Course: N58° 25' 18"W
Error North : 0.0002 East: -0.0003

Precision 1: 326,300,000.00

Parcel Name: PLAT - B01 L05
Description: 5
Process segment order counterclockwise: False
Enable mapcheck across chord: False
North:703,253.621' East:226,810.159'

Segment# 1: Line

Course: S53° 35' 11"E Length: 50.00'
North: 703,223.940' East: 226,850.396'

Segment# 2: Line
Course: S36° 24' 49"W Length: 111.04'
North: 703,134.581' East: 226,784.482'

Segment# 3: Line
Course: N55° 11' 25"W Length: 28.57'
North: 703,150.890' East: 226,761.024'

Segment# 4: Line
Course: N55° 11' 25"W Length: 21.45'
North: 703,163.135' East: 226,743.413'

Segment# 5: Line
Course: N36° 24' 49"E Length: 112.44'
North: 703,253.621' East: 226,810.158'

Perimeter: 323.49' Area: 5,587Sq.Ft.
Error Closure: 0.000 Course: N58° 25' 18"W
Error North : 0.0002 East: -0.0003

Precision 1: 323,500,000.00

Parcel Name: PLAT - B01 L06
Description: 6
Process segment order counterclockwise: False
Enable mapcheck across chord: False
North:703,223.940' East:226,850.396'

Segment# 1: Line
Course: S53° 35' 11"E Length: 11.24'
North: 703,217.268' East: 226,859.442'

Segment# 2: Curve
Length: 38.76' Radius: 1,731.00'
Delta: 1°16'59" Tangent: 19.38'
Chord: 38.76' Course: S54° 13' 42"E
Course In: N36° 24' 48"E Course Out: S35° 07' 49"W
RP North: 704,610.300' East: 227,886.974'
End North: 703,194.609' East: 226,890.892'

Segment# 3: Line
Course: S36° 24' 49"W Length: 110.07'
North: 703,106.030' East: 226,825.553'

Segment# 4: Line
Course: N55° 11' 25"W Length: 18.59'
North: 703,116.642' East: 226,810.290'

Segment# 5: Line
Course: N55° 11' 25"W Length: 31.43'
North: 703,134.584' East: 226,784.484'

Segment# 6: Line
Course: N36° 24' 49"E Length: 111.04'
North: 703,223.944' East: 226,850.398'

Perimeter: 321.13' Area: 5,522Sq.Ft.
Error Closure: 0.004 Course: N30° 38' 33"E
Error North : 0.0036 East: 0.0021

Precision 1: 80,282.50

Parcel Name: PLAT - B01 L07
Description: 7
Process segment order counterclockwise: False
Enable mapcheck across chord: False
North:703,077.476' East:226,866.622'

Segment# 1: Line
Course: N55° 11' 25"W Length: 18.61'
North: 703,088.100' East: 226,851.342'

Segment# 2: Line
Course: N55° 11' 25"W Length: 31.41'
North: 703,106.030' East: 226,825.553'

Segment# 3: Line
Course: N36° 24' 49"E Length: 110.07'
North: 703,194.609' East: 226,890.891'

Segment# 4: Curve
Length: 16.74' Radius: 1,731.00'
Delta: 0°33'14" Tangent: 8.37'
Chord: 16.74' Course: S55° 08' 48"E
Course In: N35° 07' 49"E Course Out: S34° 34' 34"W
RP North: 704,610.300' East: 227,886.974'
End North: 703,185.042' East: 226,904.630'

Segment# 5: Curve
Length: 27.85' Radius: 79.00'
Delta: 20°11'56" Tangent: 14.07'
Chord: 27.71' Course: S65° 31' 23"E
Course In: N34° 34' 34"E Course Out: S14° 22' 39"W
RP North: 703,250.088' East: 226,949.463'
End North: 703,173.562' East: 226,929.846'

Segment# 6: Line

Course: S14° 22' 39"W Length: 16.42'
North: 703,157.657' East: 226,925.769'

Segment# 7: Line

Course: S36° 24' 49"W Length: 99.63'
North: 703,077.479' East: 226,866.628'

Perimeter: 320.73' Area: 5,531Sq.Ft.
Error Closure: 0.007 Course: N64° 48' 29"E
Error North : 0.0029 East: 0.0061

Precision 1: 45,818.57

Parcel Name: PLAT - B01 L08

Description: 8

Process segment order counterclockwise: False

Enable mapcheck across chord: False

North:703,048.922' East:226,907.690'

Segment# 1: Line

Course: N55° 11' 25"W Length: 18.63'
North: 703,059.557' East: 226,892.394'

Segment# 2: Line

Course: N55° 11' 25"W Length: 31.39'
North: 703,077.476' East: 226,866.621'

Segment# 3: Line

Course: N36° 24' 49"E Length: 99.63'
North: 703,157.654' East: 226,925.763'

Segment# 4: Line

Course: N14° 22' 39"E Length: 16.42'
North: 703,173.560' East: 226,929.840'

Segment# 5: Curve

Length: 42.53' Radius: 79.00'
Delta: 30°50'52" Tangent: 21.80'
Chord: 42.02' Course: N88° 57' 13"E
Course In: N14° 22' 39"E Course Out: S16° 28' 13"E
RP North: 703,250.086' East: 226,949.456'
End North: 703,174.327' East: 226,971.854'

Segment# 6: Line

Course: S16° 28' 13"E Length: 28.60'
North: 703,146.901' East: 226,979.963'

Segment# 7: Line

Course: S36° 24' 49"W Length: 121.76'
North: 703,048.914' East: 226,907.685'

Perimeter: 358.96' Area: 6,487Sq.Ft.
Error Closure: 0.010 Course: S32° 38' 36"W
Error North : -0.0084 East: -0.0054

Precision 1: 35,896.00

Parcel Name: PLAT - B01 L09
Description: 9
Process segment order counterclockwise: False
Enable mapcheck across chord: False
North: 703,020.369' East: 226,948.759'

Segment# 1: Line
Course: N55° 11' 25"W Length: 8.64'
North: 703,025.301' East: 226,941.665'

Segment# 2: Line
Course: N55° 11' 25"W Length: 41.37'
North: 703,048.917' East: 226,907.698'

Segment# 3: Line
Course: N36° 24' 49"E Length: 121.76'
North: 703,146.904' East: 226,979.976'

Segment# 4: Line
Course: N16° 28' 13"W Length: 28.60'
North: 703,174.330' East: 226,971.868'

Segment# 5: Curve
Length: 42.53' Radius: 79.00'
Delta: 30°50'52" Tangent: 21.80'
Chord: 42.02' Course: N58° 06' 21"E
Course In: N16° 28' 13"W Course Out: S47° 19' 05"E
RP North: 703,250.089' East: 226,949.470'
End North: 703,196.532' East: 227,007.545'

Segment# 6: Line
Course: S47° 19' 05"E Length: 57.62'
North: 703,157.470' East: 227,049.903'

Segment# 7: Line
Course: S36° 24' 49"W Length: 170.37'
North: 703,020.364' East: 226,948.770'

Perimeter: 470.90' Area: 9,392Sq.Ft.
Error Closure: 0.011 Course: S67° 22' 52"E
Error North : -0.0044 East: 0.0105

Precision 1: 42,808.18

Parcel Name: PLAT - B01 L10

Description: 10

Process segment order counterclockwise: False

Enable mapcheck across chord: False

North: 702,906.445' East: 226,919.920'

Segment# 1: Line

Course: N34° 48' 35"E Length: 110.00'

North: 702,996.761' East: 226,982.714'

Segment# 2: Line

Course: S55° 11' 25"E Length: 65.00'

North: 702,959.655' East: 227,036.082'

Segment# 3: Line

Course: S28° 06' 48"W Length: 1.29'

North: 702,958.518' East: 227,035.474'

Segment# 4: Line

Course: S34° 48' 42"W Length: 93.72'

North: 702,881.570' East: 226,981.972'

Segment# 5: Curve

Length: 23.56' Radius: 15.00'

Delta: 90°00'00" Tangent: 15.00'

Chord: 21.21' Course: S79° 48' 35"W

Course In: N55° 11' 25"W Course Out: S34° 48' 35"W

RP North: 702,890.133' East: 226,969.656'

End North: 702,877.817' East: 226,961.093'

Segment# 6: Line

Course: N55° 11' 25"W Length: 50.15'

North: 702,906.446' East: 226,919.917'

Perimeter: 343.72' Area: 7,118Sq.Ft.

Error Closure: 0.003 Course: N78° 42' 40"W

Error North : 0.0006 East: -0.0029

Precision 1: 114,573.33

Parcel Name: PLAT - B01 L11

Description: 11

Process segment order counterclockwise: False

Enable mapcheck across chord: False

North: 702,934.988' East: 226,878.867'

Segment# 1: Line

Course: N34° 48' 35"E Length: 110.00'

North: 703,025.303' East: 226,941.661'

Segment# 2: Line
Course: S55° 11' 25"E Length: 8.64'
North: 703,020.371' East: 226,948.755'

Segment# 3: Line
Course: S55° 11' 25"E Length: 41.36'
North: 702,996.761' East: 226,982.714'

Segment# 4: Line
Course: S34° 48' 35"W Length: 110.00'
North: 702,906.445' East: 226,919.920'

Segment# 5: Line
Course: N55° 11' 25"W Length: 50.00'
North: 702,934.988' East: 226,878.867'

Perimeter: 320.00' Area: 5,500Sq.Ft.
Error Closure: 0.000 Course: N0° 00' 00"E
Error North : 0.0000 East: 0.0000

Precision 1: 320,000,000.00

Parcel Name: PLAT - B01 L12
Description: 12
Process segment order counterclockwise: False
Enable mapcheck across chord: False
North:702,969.239' East:226,829.604'

Segment# 1: Line
Course: N34° 48' 35"E Length: 110.00'
North: 703,059.555' East: 226,892.398'

Segment# 2: Line
Course: S55° 11' 25"E Length: 18.63'
North: 703,048.920' East: 226,907.694'

Segment# 3: Line
Course: S55° 11' 25"E Length: 41.37'
North: 703,025.303' East: 226,941.661'

Segment# 4: Line
Course: S34° 48' 35"W Length: 110.00'
North: 702,934.988' East: 226,878.867'

Segment# 5: Line
Course: N55° 11' 25"W Length: 60.00'
North: 702,969.239' East: 226,829.604'

Perimeter: 340.00' Area: 6,600Sq.Ft.

Error Closure: 0.000 Course: N90° 00' 00"E
Error North : 0.0000 East: 0.0000

Precision 1: 340,000,000.00

Parcel Name: PLAT - B01 L13
Description: 13
Process segment order counterclockwise: False
Enable mapcheck across chord: False
North: 702,997.781' East: 226,788.552'

Segment# 1: Line
Course: N34° 48' 35"E Length: 110.00'
North: 703,088.097' East: 226,851.345'

Segment# 2: Line
Course: S55° 11' 25"E Length: 18.61'
North: 703,077.474' East: 226,866.625'

Segment# 3: Line
Course: S55° 11' 25"E Length: 31.39'
North: 703,059.555' East: 226,892.398'

Segment# 4: Line
Course: S34° 48' 35"W Length: 110.00'
North: 702,969.239' East: 226,829.604'

Segment# 5: Line
Course: N55° 11' 25"W Length: 50.00'
North: 702,997.781' East: 226,788.552'

Perimeter: 320.00' Area: 5,500Sq.Ft.
Error Closure: 0.000 Course: N0° 00' 00"E
Error North : 0.0000 East: 0.0000

Precision 1: 320,000,000.00

Parcel Name: PLAT - B01 L14
Description: 14
Process segment order counterclockwise: False
Enable mapcheck across chord: False
North: 703,026.324' East: 226,747.499'

Segment# 1: Line
Course: N34° 48' 35"E Length: 110.00'
North: 703,116.640' East: 226,810.293'

Segment# 2: Line
Course: S55° 11' 25"E Length: 18.59'
North: 703,106.028' East: 226,825.556'

Segment# 3: Line
Course: S55° 11' 25"E Length: 31.41'
North: 703,088.097' East: 226,851.345'

Segment# 4: Line
Course: S34° 48' 35"W Length: 110.00'
North: 702,997.781' East: 226,788.552'

Segment# 5: Line
Course: N55° 11' 25"W Length: 50.00'
North: 703,026.324' East: 226,747.499'

Perimeter: 320.00' Area: 5,500Sq.Ft.
Error Closure: 0.000 Course: N14° 02' 10"E
Error North : 0.0000 East: 0.0000

Precision 1: 320,000,000.00

Parcel Name: PLAT - B01 L15
Description: 15
Process segment order counterclockwise: False
Enable mapcheck across chord: False
North:703,060.575' East:226,698.236'

Segment# 1: Line
Course: N34° 48' 35"E Length: 110.00'
North: 703,150.891' East: 226,761.030'

Segment# 2: Line
Course: S55° 11' 25"E Length: 28.57'
North: 703,134.582' East: 226,784.487'

Segment# 3: Line
Course: S55° 11' 25"E Length: 31.43'
North: 703,116.640' East: 226,810.293'

Segment# 4: Line
Course: S34° 48' 35"W Length: 110.00'
North: 703,026.324' East: 226,747.499'

Segment# 5: Line
Course: N55° 11' 25"W Length: 60.00'
North: 703,060.575' East: 226,698.236'

Perimeter: 340.00' Area: 6,600Sq.Ft.
Error Closure: 0.000 Course: N90° 00' 00"E
Error North : 0.0000 East: 0.0000

Precision 1: 340,000,000.00

Parcel Name: PLAT - B01 L16
Description: 16
Process segment order counterclockwise: False
Enable mapcheck across chord: False
North:703,094.758' East:226,648.925'

Segment# 1: Line
Course: N34° 48' 35"E Length: 110.08'
North: 703,185.140' East: 226,711.765'

Segment# 2: Line
Course: S55° 11' 25"E Length: 38.55'
North: 703,163.133' East: 226,743.416'

Segment# 3: Line
Course: S55° 11' 25"E Length: 21.45'
North: 703,150.889' East: 226,761.028'

Segment# 4: Line
Course: S34° 48' 35"W Length: 110.00'
North: 703,060.573' East: 226,698.234'

Segment# 5: Line
Course: N55° 11' 25"W Length: 53.17'
North: 703,090.925' East: 226,654.579'

Segment# 6: Curve
Length: 6.83' Radius: 282.00'
Delta: 1°23'18" Tangent: 3.42'
Chord: 6.83' Course: N55° 53' 04"W
Course In: S34° 48' 35"W Course Out: N33° 25' 17"E
RP North: 702,859.388' East: 226,493.598'
End North: 703,094.757' East: 226,648.922'

Perimeter: 340.08' Area: 6,600Sq.Ft.
Error Closure: 0.004 Course: S76° 24' 03"W
Error North : -0.0009 East: -0.0036

Precision 1: 85,020.00

Parcel Name: PLAT - B02 L01
Description: 1
Process segment order counterclockwise: False
Enable mapcheck across chord: False
North:702,799.203' East:227,123.479'

Segment# 1: Line
Course: N55° 11' 25"W Length: 99.20'
North: 702,855.831' East: 227,042.030'

Segment# 2: Line
Course: N34° 48' 35"E Length: 25.00'
North: 702,876.358' East: 227,056.301'

Segment# 3: Line
Course: S55° 11' 25"E Length: 93.94'
North: 702,822.732' East: 227,133.431'

Segment# 4: Curve
Length: 19.33' Radius: 263.00'
Delta: 4°12'41" Tangent: 9.67'
Chord: 19.33' Course: S23° 25' 43"W
Course In: S64° 27' 57"E Course Out: N68° 40' 38"W
RP North: 702,709.366' East: 227,370.744'
End North: 702,804.998' East: 227,125.747'

Segment# 5: Line
Course: S21° 19' 22"W Length: 6.23'
North: 702,799.195' East: 227,123.481'

Perimeter: 243.70' Area: 2,410Sq.Ft.
Error Closure: 0.008 Course: S19° 15' 28"E
Error North : -0.0080 East: 0.0028

Precision 1: 30,462.50

Parcel Name: PLAT - B02 L02
Description: 2
Process segment order counterclockwise: False
Enable mapcheck across chord: False
North:702,822.735' East:227,133.426'

Segment# 1: Line
Course: N55° 11' 25"W Length: 93.94'
North: 702,876.361' East: 227,056.297'

Segment# 2: Line
Course: N34° 48' 35"E Length: 25.00'
North: 702,896.887' East: 227,070.568'

Segment# 3: Line
Course: S55° 11' 25"E Length: 91.08'
North: 702,844.894' East: 227,145.350'

Segment# 4: Curve
Length: 25.17' Radius: 263.00'
Delta: 5°29'03" Tangent: 12.60'
Chord: 25.16' Course: S28° 16' 34"W
Course In: S58° 58' 54"E Course Out: N64° 27' 57"W

RP North: 702,709.367' East: 227,370.741'
End North: 702,822.733' East: 227,133.429'

Perimeter: 235.19' Area: 2,308Sq.Ft.
Error Closure: 0.003 Course: S46° 51' 00"E
Error North : -0.0022 East: 0.0024

Precision 1: 78,396.67

Parcel Name: PLAT - B02 L03
Description: 3
Process segment order counterclockwise: False
Enable mapcheck across chord: False
North:702,844.896' East:227,145.347'

Segment# 1: Line
Course: N55° 11' 25"W Length: 91.08'
North: 702,896.889' East: 227,070.566'

Segment# 2: Line
Course: N34° 48' 35"E Length: 25.00'
North: 702,917.415' East: 227,084.837'

Segment# 3: Line
Course: S55° 11' 25"E Length: 90.50'
North: 702,865.753' East: 227,159.142'

Segment# 4: Line
Course: S34° 48' 35"W Length: 7.61'
North: 702,859.505' East: 227,154.798'

Segment# 5: Curve
Length: 17.40' Radius: 263.00'
Delta: 3°47'29" Tangent: 8.70'
Chord: 17.40' Course: S32° 54' 50"W
Course In: S55° 11' 25"E Course Out: N58° 58' 54"W
RP North: 702,709.371' East: 227,370.735'
End North: 702,844.898' East: 227,145.343'

Perimeter: 231.59' Area: 2,266Sq.Ft.
Error Closure: 0.004 Course: N62° 53' 42"W
Error North : 0.0020 East: -0.0040

Precision 1: 57,897.50

Parcel Name: PLAT - B02 L04
Description: 4
Process segment order counterclockwise: False
Enable mapcheck across chord: False
North:702,865.751' East:227,159.146'

Segment# 1: Line
Course: N55° 11' 25"W Length: 90.50'
North: 702,917.413' East: 227,084.840'

Segment# 2: Line
Course: N34° 48' 35"E Length: 25.00'
North: 702,937.939' East: 227,099.112'

Segment# 3: Line
Course: S55° 11' 25"E Length: 90.50'
North: 702,886.277' East: 227,173.417'

Segment# 4: Line
Course: S34° 48' 35"W Length: 25.00'
North: 702,865.751' East: 227,159.146'

Perimeter: 231.00' Area: 2,262Sq.Ft.
Error Closure: 0.000 Course: N0° 00' 00"E
Error North : 0.0000 East: 0.0000

Precision 1: 231,000,000.00

Parcel Name: PLAT - B02 L05
Description: 5
Process segment order counterclockwise: False
Enable mapcheck across chord: False
North:702,886.277' East:227,173.417'

Segment# 1: Line
Course: N55° 11' 25"W Length: 90.50'
North: 702,937.939' East: 227,099.112'

Segment# 2: Line
Course: N34° 48' 35"E Length: 25.00'
North: 702,958.465' East: 227,113.383'

Segment# 3: Line
Course: S55° 11' 25"E Length: 90.50'
North: 702,906.803' East: 227,187.688'

Segment# 4: Line
Course: S34° 48' 35"W Length: 25.00'
North: 702,886.277' East: 227,173.417'

Perimeter: 231.00' Area: 2,262Sq.Ft.
Error Closure: 0.000 Course: N0° 00' 00"E
Error North : 0.0000 East: 0.0000

Precision 1: 231,000,000.00

Parcel Name: PLAT - B02 L06

Description: 6

Process segment order counterclockwise: False

Enable mapcheck across chord: False

North:702,906.803' East:227,187.688'

Segment# 1: Line

Course: N55° 11' 25"W Length: 90.50'

North: 702,958.465' East: 227,113.383'

Segment# 2: Line

Course: N34° 48' 35"E Length: 24.75'

North: 702,978.786' East: 227,127.512'

Segment# 3: Line

Course: S56° 35' 29"E Length: 90.34'

North: 702,929.045' East: 227,202.924'

Segment# 4: Curve

Length: 15.22' Radius: 622.50'

Delta: 1°24'04" Tangent: 7.61'

Chord: 15.22' Course: S34° 06' 33"W

Course In: N56° 35' 29"W Course Out: S55° 11' 25"E

RP North: 703,271.797' East: 226,683.283'

End North: 702,916.441' East: 227,194.388'

Segment# 5: Line

Course: S34° 48' 35"W Length: 11.73'

North: 702,906.810' East: 227,187.692'

Perimeter: 232.54' Area: 2,339Sq.Ft.

Error Closure: 0.008 Course: N28° 19' 38"E

Error North : 0.0070 East: 0.0038

Precision 1: 29,067.50

Parcel Name: PLAT - B02 L07

Description: 7

Process segment order counterclockwise: False

Enable mapcheck across chord: False

North:702,929.042' East:227,202.923'

Segment# 1: Line

Course: N56° 35' 29"W Length: 90.34'

North: 702,978.783' East: 227,127.510'

Segment# 2: Line

Course: N34° 48' 35"E Length: 24.58'

North: 702,998.965' East: 227,141.542'

Segment# 3: Line

Course: S59° 13' 56"E Length: 89.17'
North: 702,953.349' East: 227,218.161'

Segment# 4: Curve

Length: 28.69' Radius: 622.50'
Delta: 2°38'26" Tangent: 14.35'
Chord: 28.69' Course: S32° 05' 17"W
Course In: N59° 13' 56"W Course Out: S56° 35' 29"E
RP North: 703,271.795' East: 226,683.279'
End North: 702,929.043' East: 227,202.921'

Perimeter: 232.78' Area: 2,392Sq.Ft.
Error Closure: 0.003 Course: N67° 15' 43"W
Error North : 0.0010 East: -0.0024

Precision 1: 77,593.33

Parcel Name: PLAT - B02 L08

Description: 8

Process segment order counterclockwise: False

Enable mapcheck across chord: False

North:702,953.346' East:227,218.162'

Segment# 1: Line

Course: N59° 13' 56"W Length: 89.17'
North: 702,998.962' East: 227,141.543'

Segment# 2: Line

Course: N34° 48' 35"E Length: 10.69'
North: 703,007.739' East: 227,147.645'

Segment# 3: Line

Course: N31° 35' 11"E Length: 13.98'
North: 703,019.647' East: 227,154.968'

Segment# 4: Line

Course: S61° 52' 22"E Length: 87.65'
North: 702,978.327' East: 227,232.267'

Segment# 5: Curve

Length: 28.69' Radius: 622.50'
Delta: 2°38'26" Tangent: 14.35'
Chord: 28.69' Course: S29° 26' 51"W
Course In: N61° 52' 22"W Course Out: S59° 13' 56"E
RP North: 703,271.792' East: 226,683.282'
End North: 702,953.346' East: 227,218.164'

Perimeter: 230.18' Area: 2,355Sq.Ft.

Error Closure: 0.002 Course: N69° 40' 49"E
Error North : 0.0006 East: 0.0017

Precision 1: 115,090.00

Parcel Name: PLAT - B02 L09
Description: 9
Process segment order counterclockwise: False
Enable mapcheck across chord: False
North: 703,003.483' East: 227,244.999'

Segment# 1: Line
Course: S25° 50' 17"W Length: 3.33'
North: 703,000.486' East: 227,243.548'

Segment# 2: Curve
Length: 24.87' Radius: 622.50'
Delta: 2°17'22" Tangent: 12.44'
Chord: 24.87' Course: S26° 58' 57"W
Course In: N64° 09' 43"W Course Out: S61° 52' 22"E
RP North: 703,271.790' East: 226,683.280'
End North: 702,978.324' East: 227,232.264'

Segment# 3: Line
Course: N61° 52' 22"W Length: 87.65'
North: 703,019.645' East: 227,154.965'

Segment# 4: Line
Course: N31° 35' 11"E Length: 24.82'
North: 703,040.788' East: 227,167.966'

Segment# 5: Line
Course: S64° 09' 43"E Length: 85.59'
North: 703,003.485' East: 227,244.999'

Perimeter: 226.26' Area: 2,295Sq.Ft.
Error Closure: 0.002 Course: N0° 51' 49"W
Error North : 0.0020 East: 0.0000

Precision 1: 113,130.00

Parcel Name: PLAT - B02 L10
Description: 10
Process segment order counterclockwise: False
Enable mapcheck across chord: False
North: 703,025.984' East: 227,255.895'

Segment# 1: Line
Course: S25° 50' 17"W Length: 25.00'
North: 703,003.483' East: 227,244.999'

Segment# 2: Line
Course: N64° 09' 43"W Length: 85.59'
North: 703,040.786' East: 227,167.966'

Segment# 3: Line
Course: N31° 35' 11"E Length: 25.13'
North: 703,062.193' East: 227,181.128'

Segment# 4: Line
Course: S64° 09' 43"E Length: 83.08'
North: 703,025.984' East: 227,255.903'

Perimeter: 218.80' Area: 2,108Sq.Ft.
Error Closure: 0.008 Course: N88° 24' 36"E
Error North : 0.0002 East: 0.0079

Precision 1: 27,350.00

Parcel Name: PLAT - B02 L11
Description: 11
Process segment order counterclockwise: False
Enable mapcheck across chord: False
North:703,060.523' East:227,301.508'

Segment# 1: Line
Course: S67° 11' 23"E Length: 30.00'
North: 703,048.893' East: 227,329.162'

Segment# 2: Line
Course: S17° 24' 28"W Length: 80.00'
North: 702,972.557' East: 227,305.228'

Segment# 3: Curve
Length: 31.68' Radius: 237.00'
Delta: 7°39'29" Tangent: 15.86'
Chord: 31.65' Course: N68° 45' 48"W
Course In: N17° 24' 28"E Course Out: S25° 03' 57"W
RP North: 703,198.702' East: 227,376.132'
End North: 702,984.022' East: 227,275.724'

Segment# 4: Curve
Length: 15.84' Radius: 10.00'
Delta: 90°46'20" Tangent: 10.14'
Chord: 14.24' Course: N19° 32' 53"W
Course In: N25° 03' 57"E Course Out: N64° 09' 43"W
RP North: 702,993.081' East: 227,279.961'
End North: 702,997.439' East: 227,270.961'

Segment# 5: Line

Course: N25° 50' 17"E Length: 27.13'
North: 703,021.857' East: 227,282.785'

Segment# 6: Line

Course: N25° 50' 17"E Length: 42.97'
North: 703,060.531' East: 227,301.512'

Perimeter: 227.61' Area: 2,867Sq.Ft.
Error Closure: 0.009 Course: N28° 20' 12"E
Error North : 0.0078 East: 0.0042

Precision 1: 25,291.11

Parcel Name: PLAT - B02 L12

Description: 12

Process segment order counterclockwise: False

Enable mapcheck across chord: False

North:703,048.893' East:227,329.162'

Segment# 1: Line

Course: S73° 45' 21"E Length: 25.00'
North: 703,041.900' East: 227,353.164'

Segment# 2: Line

Course: S16° 09' 32"W Length: 80.00'
North: 702,965.060' East: 227,330.900'

Segment# 3: Line

Course: N73° 50' 28"W Length: 21.58'
North: 702,971.066' East: 227,310.172'

Segment# 4: Curve

Length: 5.17' Radius: 237.00'
Delta: 1°14'56" Tangent: 2.58'
Chord: 5.17' Course: N73° 13' 00"W
Course In: N16° 09' 32"E Course Out: S17° 24' 28"W
RP North: 703,198.703' East: 227,376.130'
End North: 702,972.557' East: 227,305.226'

Segment# 5: Line

Course: N17° 24' 28"E Length: 80.00'
North: 703,048.893' East: 227,329.160'

Perimeter: 211.74' Area: 2,070Sq.Ft.
Error Closure: 0.002 Course: N71° 16' 47"W
Error North : 0.0006 East: -0.0018

Precision 1: 105,875.00

Parcel Name: PLAT - B02 L13

Description: 13
Process segment order counterclockwise: False
Enable mapcheck across chord: False
North:702,965.060' East:227,330.900'

Segment# 1: Line
Course: N16° 09' 32"E Length: 80.00'
North: 703,041.899' East: 227,353.164'

Segment# 2: Line
Course: S73° 50' 28"E Length: 25.00'
North: 703,034.942' East: 227,377.176'

Segment# 3: Line
Course: S16° 09' 32"W Length: 80.00'
North: 702,958.102' East: 227,354.912'

Segment# 4: Line
Course: N73° 50' 28"W Length: 25.00'
North: 702,965.060' East: 227,330.900'

Perimeter: 210.00' Area: 2,000Sq.Ft.
Error Closure: 0.000 Course: N0° 00' 00"E
Error North : 0.0000 East: 0.0000

Precision 1: 210,000,000.00

Parcel Name: PLAT - B02 L14
Description: 14
Process segment order counterclockwise: False
Enable mapcheck across chord: False
North:702,958.102' East:227,354.912'

Segment# 1: Line
Course: N16° 09' 32"E Length: 80.00'
North: 703,034.942' East: 227,377.176'

Segment# 2: Line
Course: S73° 50' 28"E Length: 25.00'
North: 703,027.984' East: 227,401.189'

Segment# 3: Line
Course: S16° 09' 32"W Length: 80.00'
North: 702,951.145' East: 227,378.924'

Segment# 4: Line
Course: N73° 50' 28"W Length: 25.00'
North: 702,958.102' East: 227,354.912'

Perimeter: 210.00' Area: 2,000Sq.Ft.

Error Closure: 0.000 Course: N0° 00' 00"E
Error North : 0.0000 East: 0.0000

Precision 1: 210,000,000.00

Parcel Name: PLAT - B02 L15
Description: 15
Process segment order counterclockwise: False
Enable mapcheck across chord: False
North:702,951.145' East:227,378.924'

Segment# 1: Line
Course: N16° 09' 32"E Length: 80.00'
North: 703,027.984' East: 227,401.189'

Segment# 2: Line
Course: S73° 50' 28"E Length: 25.00'
North: 703,021.027' East: 227,425.201'

Segment# 3: Line
Course: S16° 09' 32"W Length: 80.00'
North: 702,944.187' East: 227,402.937'

Segment# 4: Line
Course: N73° 50' 28"W Length: 25.00'
North: 702,951.145' East: 227,378.924'

Perimeter: 210.00' Area: 2,000Sq.Ft.
Error Closure: 0.000 Course: N0° 00' 00"E
Error North : 0.0000 East: 0.0000

Precision 1: 210,000,000.00

Parcel Name: PLAT - B02 L16
Description: 16
Process segment order counterclockwise: False
Enable mapcheck across chord: False
North:702,944.187' East:227,402.937'

Segment# 1: Line
Course: N16° 09' 32"E Length: 80.00'
North: 703,021.027' East: 227,425.201'

Segment# 2: Line
Course: S73° 50' 28"E Length: 25.00'
North: 703,014.069' East: 227,449.213'

Segment# 3: Line
Course: S16° 09' 32"W Length: 80.00'
North: 702,937.230' East: 227,426.949'

Segment# 4: Line
Course: N73° 50' 28"W Length: 25.00'
North: 702,944.187' East: 227,402.937'

Perimeter: 210.00' Area: 2,000Sq.Ft.
Error Closure: 0.000 Course: N0° 00' 00"E
Error North : 0.0000 East: 0.0000

Precision 1: 210,000,000.00

Parcel Name: PLAT - B02 L17
Description: 17
Process segment order counterclockwise: False
Enable mapcheck across chord: False
North:702,937.230' East:227,426.949'

Segment# 1: Line
Course: N16° 09' 32"E Length: 80.00'
North: 703,014.069' East: 227,449.213'

Segment# 2: Line
Course: S73° 50' 28"E Length: 25.00'
North: 703,007.112' East: 227,473.226'

Segment# 3: Line
Course: S16° 09' 32"W Length: 80.00'
North: 702,930.272' East: 227,450.961'

Segment# 4: Line
Course: N73° 50' 28"W Length: 25.00'
North: 702,937.230' East: 227,426.949'

Perimeter: 210.00' Area: 2,000Sq.Ft.
Error Closure: 0.000 Course: N0° 00' 00"E
Error North : 0.0000 East: 0.0000

Precision 1: 210,000,000.00

Parcel Name: PLAT - B02 L18
Description: 18
Process segment order counterclockwise: False
Enable mapcheck across chord: False
North:702,930.272' East:227,450.961'

Segment# 1: Line
Course: N16° 09' 32"E Length: 80.00'
North: 703,007.112' East: 227,473.226'

Segment# 2: Line

Course: S73° 50' 28"E Length: 25.00'
North: 703,000.154' East: 227,497.238'

Segment# 3: Line
Course: S16° 09' 32"W Length: 80.00'
North: 702,923.315' East: 227,474.974'

Segment# 4: Line
Course: N73° 50' 28"W Length: 25.00'
North: 702,930.272' East: 227,450.961'

Perimeter: 210.00' Area: 2,000Sq.Ft.
Error Closure: 0.000 Course: N0° 00' 00"E
Error North : 0.0000 East: 0.0000

Precision 1: 210,000,000.00

Parcel Name: PLAT - B02 L19
Description: 19
Process segment order counterclockwise: False
Enable mapcheck across chord: False
North:702,923.315' East:227,474.974'

Segment# 1: Line
Course: N16° 09' 32"E Length: 80.00'
North: 703,000.154' East: 227,497.238'

Segment# 2: Line
Course: S73° 50' 28"E Length: 25.00'
North: 702,993.197' East: 227,521.250'

Segment# 3: Line
Course: S16° 09' 32"W Length: 80.00'
North: 702,916.357' East: 227,498.986'

Segment# 4: Line
Course: N73° 50' 28"W Length: 25.00'
North: 702,923.315' East: 227,474.974'

Perimeter: 210.00' Area: 2,000Sq.Ft.
Error Closure: 0.000 Course: N0° 00' 00"E
Error North : 0.0000 East: 0.0000

Precision 1: 210,000,000.00

Parcel Name: PLAT - B02 L20
Description: 20
Process segment order counterclockwise: False
Enable mapcheck across chord: False
North:702,909.400' East:227,522.999'

Segment# 1: Line
Course: N73° 50' 28"W Length: 25.00'
North: 702,916.357' East: 227,498.986'

Segment# 2: Line
Course: N16° 09' 32"E Length: 80.00'
North: 702,993.197' East: 227,521.250'

Segment# 3: Line
Course: S73° 50' 28"E Length: 25.00'
North: 702,986.239' East: 227,545.263'

Segment# 4: Line
Course: S16° 09' 32"W Length: 80.00'
North: 702,909.400' East: 227,522.999'

Perimeter: 210.00' Area: 2,000Sq.Ft.
Error Closure: 0.000 Course: N0° 00' 00"E
Error North : 0.0000 East: 0.0000

Precision 1: 210,000,000.00

Parcel Name: PLAT - B02 L21
Description: 21
Process segment order counterclockwise: False
Enable mapcheck across chord: False
North:702,885.504' East:227,605.468'

Segment# 1: Line
Course: N73° 50' 28"W Length: 25.00'
North: 702,892.462' East: 227,581.456'

Segment# 2: Line
Course: N16° 09' 32"E Length: 80.00'
North: 702,969.302' East: 227,603.720'

Segment# 3: Line
Course: S73° 50' 28"E Length: 25.00'
North: 702,962.344' East: 227,627.732'

Segment# 4: Line
Course: S16° 09' 32"W Length: 80.00'
North: 702,885.504' East: 227,605.468'

Perimeter: 210.00' Area: 2,000Sq.Ft.
Error Closure: 0.000 Course: N0° 00' 00"E
Error North : 0.0000 East: 0.0000

Precision 1: 210,000,000.00

Parcel Name: PLAT - B02 L22
Description: 22
Process segment order counterclockwise: False
Enable mapcheck across chord: False
North:702,878.547' East:227,629.480'

Segment# 1: Line
Course: N73° 50' 28"W Length: 25.00'
North: 702,885.504' East: 227,605.468'

Segment# 2: Line
Course: N16° 09' 32"E Length: 80.00'
North: 702,962.344' East: 227,627.732'

Segment# 3: Line
Course: S73° 50' 28"E Length: 25.00'
North: 702,955.386' East: 227,651.745'

Segment# 4: Line
Course: S16° 09' 32"W Length: 80.00'
North: 702,878.547' East: 227,629.480'

Perimeter: 210.00' Area: 2,000Sq.Ft.
Error Closure: 0.000 Course: N0° 00' 00"E
Error North : 0.0000 East: 0.0000

Precision 1: 210,000,000.00

Parcel Name: PLAT - B02 L23
Description: 23
Process segment order counterclockwise: False
Enable mapcheck across chord: False
North:702,871.589' East:227,653.493'

Segment# 1: Line
Course: N73° 50' 28"W Length: 25.00'
North: 702,878.547' East: 227,629.480'

Segment# 2: Line
Course: N16° 09' 32"E Length: 80.00'
North: 702,955.386' East: 227,651.745'

Segment# 3: Line
Course: S73° 50' 28"E Length: 25.00'
North: 702,948.429' East: 227,675.757'

Segment# 4: Line
Course: S16° 09' 32"W Length: 80.00'
North: 702,871.589' East: 227,653.493'

Perimeter: 210.00' Area: 2,000Sq.Ft.
Error Closure: 0.000 Course: N0° 00' 00"E
Error North : 0.0000 East: 0.0000

Precision 1: 210,000,000.00

Parcel Name: PLAT - B02 L24
Description: 24
Process segment order counterclockwise: False
Enable mapcheck across chord: False
North:702,864.632' East:227,677.505'

Segment# 1: Line
Course: N73° 50' 28"W Length: 25.00'
North: 702,871.589' East: 227,653.493'

Segment# 2: Line
Course: N16° 09' 32"E Length: 80.00'
North: 702,948.429' East: 227,675.757'

Segment# 3: Line
Course: S73° 50' 28"E Length: 25.00'
North: 702,941.471' East: 227,699.769'

Segment# 4: Line
Course: S16° 09' 32"W Length: 80.00'
North: 702,864.632' East: 227,677.505'

Perimeter: 210.00' Area: 2,000Sq.Ft.
Error Closure: 0.000 Course: N0° 00' 00"E
Error North : 0.0000 East: 0.0000

Precision 1: 210,000,000.00

Parcel Name: PLAT - B02 L25
Description: 25
Process segment order counterclockwise: False
Enable mapcheck across chord: False
North:702,941.471' East:227,699.769'

Segment# 1: Line
Course: S77° 05' 33"E Length: 25.00'
North: 702,935.887' East: 227,724.137'

Segment# 2: Line
Course: S8° 27' 09"W Length: 80.00'
North: 702,856.756' East: 227,712.378'

Segment# 3: Curve

Length: 31.88' Radius: 237.00'
Delta: 7°42'23" Tangent: 15.96'
Chord: 31.85' Course: N77° 41' 40"W
Course In: N8° 27' 09"E Course Out: S16° 09' 32"W
RP North: 703,091.182' East: 227,747.215'
End North: 702,863.545' East: 227,681.257'

Segment# 4: Line
Course: N73° 50' 28"W Length: 3.91'
North: 702,864.633' East: 227,677.502'

Segment# 5: Line
Course: N16° 09' 32"E Length: 80.00'
North: 702,941.472' East: 227,699.766'

Perimeter: 220.78' Area: 2,440Sq.Ft.
Error Closure: 0.003 Course: N74° 50' 15"W
Error North : 0.0009 East: -0.0033

Precision 1: 73,596.67

Parcel Name: PLAT - B02 L26
Description: 26
Process segment order counterclockwise: False
Enable mapcheck across chord: False
North:702,935.887' East:227,724.137'

Segment# 1: Line
Course: S86° 46' 22"E Length: 30.00'
North: 702,934.198' East: 227,754.090'

Segment# 2: Line
Course: S0° 08' 27"E Length: 8.00'
North: 702,926.198' East: 227,754.110'

Segment# 3: Line
Course: S0° 08' 27"E Length: 61.97'
North: 702,864.228' East: 227,754.262'

Segment# 4: Curve
Length: 15.86' Radius: 10.00'
Delta: 90°53'11" Tangent: 10.16'
Chord: 14.25' Course: S45° 18' 08"W
Course In: S89° 51' 33"W Course Out: S0° 44' 43"W
RP North: 702,864.204' East: 227,744.262'
End North: 702,854.205' East: 227,744.132'

Segment# 5: Curve
Length: 31.88' Radius: 237.00'
Delta: 7°42'26" Tangent: 15.96'

Chord: 31.86' Course: N85° 24' 04"W
Course In: N0° 44' 43"E Course Out: S8° 27' 09"W
RP North: 703,091.185' East: 227,747.215'
End North: 702,856.759' East: 227,712.378'

Segment# 6: Line
Course: N8° 27' 09"E Length: 80.00'
North: 702,935.890' East: 227,724.137'

Perimeter: 227.72' Area: 2,874Sq.Ft.
Error Closure: 0.003 Course: N5° 21' 45"W
Error North : 0.0029 East: -0.0003

Precision 1: 75,903.33

Parcel Name: PLAT - B02 L27
Description: 27
Process segment order counterclockwise: False
Enable mapcheck across chord: False
North:702,918.464' East:227,862.046'

Segment# 1: Line
Course: S3° 21' 12"E Length: 25.04'
North: 702,893.467' East: 227,863.511'

Segment# 2: Line
Course: S89° 51' 33"W Length: 83.32'
North: 702,893.262' East: 227,780.191'

Segment# 3: Line
Course: N0° 08' 27"W Length: 25.00'
North: 702,918.262' East: 227,780.130'

Segment# 4: Line
Course: N89° 51' 33"E Length: 81.92'
North: 702,918.463' East: 227,862.049'

Perimeter: 215.28' Area: 2,065Sq.Ft.
Error Closure: 0.003 Course: S78° 43' 28"E
Error North : -0.0006 East: 0.0032

Precision 1: 71,760.00

Parcel Name: PLAT - B02 L28
Description: 28
Process segment order counterclockwise: False
Enable mapcheck across chord: False
North:702,893.467' East:227,863.511'

Segment# 1: Line

Course: S3° 21' 12"E Length: 25.04'
North: 702,868.470' East: 227,864.976'

Segment# 2: Line
Course: S89° 51' 33"W Length: 84.72'
North: 702,868.262' East: 227,780.256'

Segment# 3: Line
Course: N0° 08' 27"W Length: 25.00'
North: 702,893.262' East: 227,780.194'

Segment# 4: Line
Course: N89° 51' 33"E Length: 83.32'
North: 702,893.467' East: 227,863.514'

Perimeter: 218.08' Area: 2,101Sq.Ft.
Error Closure: 0.003 Course: S78° 43' 28"E
Error North : -0.0006 East: 0.0032

Precision 1: 72,693.33

Parcel Name: PLAT - B02 L29
Description: 29
Process segment order counterclockwise: False
Enable mapcheck across chord: False
North:702,868.471' East:227,864.976'

Segment# 1: Line
Course: S3° 21' 12"E Length: 25.04'
North: 702,843.474' East: 227,866.440'

Segment# 2: Line
Course: S89° 51' 33"W Length: 86.13'
North: 702,843.262' East: 227,780.310'

Segment# 3: Line
Course: N0° 08' 27"W Length: 25.00'
North: 702,868.262' East: 227,780.249'

Segment# 4: Line
Course: N89° 51' 33"E Length: 84.72'
North: 702,868.470' East: 227,864.969'

Perimeter: 220.89' Area: 2,136Sq.Ft.
Error Closure: 0.007 Course: S84° 22' 09"W
Error North : -0.0007 East: -0.0068

Precision 1: 31,555.71

Parcel Name: PLAT - B02 L30

Description: 30
Process segment order counterclockwise: False
Enable mapcheck across chord: False
North:702,843.474' East:227,866.440'

Segment# 1: Line
Course: S3° 21' 12"E Length: 25.04'
North: 702,818.477' East: 227,867.905'

Segment# 2: Line
Course: S89° 51' 33"W Length: 87.53'
North: 702,818.262' East: 227,780.375'

Segment# 3: Line
Course: N0° 08' 27"W Length: 25.00'
North: 702,843.262' East: 227,780.314'

Segment# 4: Line
Course: N89° 51' 33"E Length: 86.13'
North: 702,843.474' East: 227,866.443'

Perimeter: 223.70' Area: 2,171Sq.Ft.
Error Closure: 0.003 Course: S78° 43' 28"E
Error North : -0.0006 East: 0.0032

Precision 1: 74,566.67

Parcel Name: PLAT - B02 L31
Description: 31
Process segment order counterclockwise: False
Enable mapcheck across chord: False
North:702,818.478' East:227,867.905'

Segment# 1: Line
Course: S3° 21' 12"E Length: 25.04'
North: 702,793.481' East: 227,869.370'

Segment# 2: Line
Course: S89° 51' 33"W Length: 88.93'
North: 702,793.262' East: 227,780.440'

Segment# 3: Line
Course: N0° 08' 27"W Length: 25.00'
North: 702,818.262' East: 227,780.378'

Segment# 4: Line
Course: N89° 51' 33"E Length: 87.53'
North: 702,818.477' East: 227,867.908'

Perimeter: 226.50' Area: 2,206Sq.Ft.

Error Closure: 0.003 Course: S78° 43' 28"E
Error North : -0.0006 East: 0.0032

Precision 1: 75,500.00

Parcel Name: PLAT - B02 L32
Description: 32
Process segment order counterclockwise: False
Enable mapcheck across chord: False
North:702,793.481' East:227,869.370'

Segment# 1: Line
Course: S3° 21' 12"E Length: 25.04'
North: 702,768.484' East: 227,870.834'

Segment# 2: Line
Course: S89° 51' 33"W Length: 90.34'
North: 702,768.262' East: 227,780.495'

Segment# 3: Line
Course: N0° 08' 27"W Length: 25.00'
North: 702,793.262' East: 227,780.433'

Segment# 4: Line
Course: N89° 51' 33"E Length: 88.93'
North: 702,793.481' East: 227,869.363'

Perimeter: 229.31' Area: 2,241Sq.Ft.
Error Closure: 0.007 Course: S84° 22' 09"W
Error North : -0.0007 East: -0.0068

Precision 1: 32,758.57

Parcel Name: PLAT - B02 L33
Description: 33
Process segment order counterclockwise: False
Enable mapcheck across chord: False
North:702,748.140' East:227,730.547'

Segment# 1: Line
Course: S89° 51' 33"W Length: 25.00'
North: 702,748.078' East: 227,705.548'

Segment# 2: Line
Course: N0° 08' 27"W Length: 83.46'
North: 702,831.538' East: 227,705.342'

Segment# 3: Curve
Length: 22.40' Radius: 263.00'
Delta: 4°52'50" Tangent: 11.21'

Chord: 22.40' Course: S83° 16' 45"E
Course In: N9° 09' 40"E Course Out: S4° 16' 50"W
RP North: 703,091.183' East: 227,747.215'
End North: 702,828.917' East: 227,727.585'

Segment# 4: Curve
Length: 2.79' Radius: 29.00'
Delta: 5°30'24" Tangent: 1.39'
Chord: 2.79' Course: S82° 57' 58"E
Course In: S4° 16' 50"W Course Out: N9° 47' 14"E
RP North: 702,799.998' East: 227,725.420'
End North: 702,828.576' East: 227,730.350'

Segment# 5: Line
Course: S0° 08' 27"E Length: 80.43'
North: 702,748.146' East: 227,730.547'

Perimeter: 214.08' Area: 2,045Sq.Ft.
Error Closure: 0.006 Course: N0° 59' 30"W
Error North : 0.0063 East: -0.0001

Precision 1: 35,680.00

Parcel Name: PLAT - B02 L34
Description: 34
Process segment order counterclockwise: False
Enable mapcheck across chord: False
North:702,748.078' East:227,705.548'

Segment# 1: Line
Course: S89° 51' 33"W Length: 25.00'
North: 702,748.017' East: 227,680.548'

Segment# 2: Line
Course: N0° 08' 27"W Length: 88.81'
North: 702,836.826' East: 227,680.329'

Segment# 3: Curve
Length: 25.58' Radius: 263.00'
Delta: 5°34'19" Tangent: 12.80'
Chord: 25.57' Course: S78° 03' 10"E
Course In: N14° 43' 59"E Course Out: S9° 09' 40"W
RP North: 703,091.179' East: 227,747.214'
End North: 702,831.534' East: 227,705.342'

Segment# 4: Line
Course: S0° 08' 27"E Length: 83.46'
North: 702,748.074' East: 227,705.547'

Perimeter: 222.85' Area: 2,148Sq.Ft.

Error Closure: 0.004 Course: S7° 27' 03"W
Error North : -0.0039 East: -0.0005

Precision 1: 55,712.50

Parcel Name: PLAT - B02 L35
Description: 35
Process segment order counterclockwise: False
Enable mapcheck across chord: False
North: 702,748.017' East: 227,680.548'

Segment# 1: Line
Course: S89° 51' 33"W Length: 25.00'
North: 702,747.955' East: 227,655.548'

Segment# 2: Line
Course: N0° 08' 27"W Length: 96.04'
North: 702,843.995' East: 227,655.312'

Segment# 3: Line
Course: S73° 50' 28"E Length: 19.48'
North: 702,838.574' East: 227,674.022'

Segment# 4: Curve
Length: 6.54' Radius: 263.00'
Delta: 1°25'32" Tangent: 3.27'
Chord: 6.54' Course: S74° 33' 14"E
Course In: N16° 09' 32"E Course Out: S14° 43' 59"W
RP North: 703,091.183' East: 227,747.216'
End North: 702,836.831' East: 227,680.330'

Segment# 5: Line
Course: S0° 08' 27"E Length: 88.81'
North: 702,748.021' East: 227,680.549'

Perimeter: 235.87' Area: 2,310Sq.Ft.
Error Closure: 0.004 Course: N14° 12' 42"E
Error North : 0.0042 East: 0.0011

Precision 1: 58,967.50

Parcel Name: PLAT - B02 L36
Description: 36
Process segment order counterclockwise: False
Enable mapcheck across chord: False
North: 702,747.955' East: 227,655.548'

Segment# 1: Line
Course: S89° 51' 33"W Length: 25.00'
North: 702,747.894' East: 227,630.548'

Segment# 2: Line
Course: N0° 08' 27"W Length: 103.35'
North: 702,851.243' East: 227,630.294'

Segment# 3: Line
Course: S73° 50' 28"E Length: 26.05'
North: 702,843.994' East: 227,655.315'

Segment# 4: Line
Course: S0° 08' 27"E Length: 96.04'
North: 702,747.954' East: 227,655.551'

Perimeter: 250.43' Area: 2,492Sq.Ft.
Error Closure: 0.003 Course: S67° 19' 34"E
Error North : -0.0012 East: 0.0030

Precision 1: 83,480.00

Parcel Name: PLAT - B02 L37
Description: 37
Process segment order counterclockwise: False
Enable mapcheck across chord: False
North:702,747.894' East:227,630.548'

Segment# 1: Line
Course: S89° 51' 33"W Length: 25.00'
North: 702,747.832' East: 227,605.548'

Segment# 2: Line
Course: N0° 08' 27"W Length: 110.66'
North: 702,858.492' East: 227,605.276'

Segment# 3: Line
Course: S73° 50' 28"E Length: 26.05'
North: 702,851.242' East: 227,630.297'

Segment# 4: Line
Course: S0° 08' 27"E Length: 103.35'
North: 702,747.892' East: 227,630.551'

Perimeter: 265.05' Area: 2,675Sq.Ft.
Error Closure: 0.003 Course: S67° 19' 34"E
Error North : -0.0012 East: 0.0030

Precision 1: 88,353.33

Parcel Name: PLAT - B02 L38
Description: 38
Process segment order counterclockwise: False

Enable mapcheck across chord: False
North:702,747.832' East:227,605.548'

Segment# 1: Line
Course: S89° 51' 33"W Length: 25.00'
North: 702,747.771' East: 227,580.548'

Segment# 2: Line
Course: N0° 08' 27"W Length: 117.97'
North: 702,865.740' East: 227,580.258'

Segment# 3: Line
Course: S73° 50' 28"E Length: 26.05'
North: 702,858.491' East: 227,605.279'

Segment# 4: Line
Course: S0° 08' 27"E Length: 110.66'
North: 702,747.831' East: 227,605.551'

Perimeter: 279.68' Area: 2,858Sq.Ft.
Error Closure: 0.003 Course: S67° 19' 34"E
Error North : -0.0012 East: 0.0030

Precision 1: 93,226.67

Parcel Name: PLAT - B02 L39
Description: 39
Process segment order counterclockwise: False
Enable mapcheck across chord: False
North:702,828.343' East:227,483.649'

Segment# 1: Curve
Length: 26.80' Radius: 68.00'
Delta: 22°34'59" Tangent: 13.58'
Chord: 26.63' Course: N69° 42' 53"E
Course In: N8° 59' 37"W Course Out: S31° 34' 36"E
RP North: 702,895.507' East: 227,473.019'
End North: 702,837.575' East: 227,508.627'

Segment# 2: Line
Course: S0° 08' 27"E Length: 89.98'
North: 702,747.595' East: 227,508.848'

Segment# 3: Line
Course: S89° 51' 33"W Length: 25.00'
North: 702,747.533' East: 227,483.848'

Segment# 4: Line
Course: N0° 08' 27"W Length: 80.81'
North: 702,828.343' East: 227,483.649'

Perimeter: 222.59' Area: 2,111Sq.Ft.
Error Closure: 0.001 Course: N1° 11' 19"E
Error North : 0.0006 East: 0.0000

Precision 1: 222,590.00

Parcel Name: PLAT - B02 L40
Description: 40
Process segment order counterclockwise: False
Enable mapcheck across chord: False
North:702,827.507' East:227,473.186'

Segment# 1: Curve
Length: 10.51' Radius: 68.00'
Delta: 8°51'10" Tangent: 5.26'
Chord: 10.50' Course: N85° 25' 58"E
Course In: N0° 08' 27"W Course Out: S8° 59' 37"E
RP North: 702,895.507' East: 227,473.019'
End North: 702,828.343' East: 227,483.649'

Segment# 2: Line
Course: S0° 08' 27"E Length: 80.81'
North: 702,747.533' East: 227,483.848'

Segment# 3: Line
Course: S89° 51' 33"W Length: 25.00'
North: 702,747.471' East: 227,458.848'

Segment# 4: Line
Course: N0° 08' 27"W Length: 80.00'
North: 702,827.471' East: 227,458.651'

Segment# 5: Line
Course: N89° 51' 33"E Length: 14.54'
North: 702,827.507' East: 227,473.191'

Perimeter: 210.85' Area: 2,003Sq.Ft.
Error Closure: 0.005 Course: N88° 54' 54"E
Error North : 0.0001 East: 0.0049

Precision 1: 42,172.00

Parcel Name: PLAT - B02 L41
Description: 41
Process segment order counterclockwise: False
Enable mapcheck across chord: False
North:702,747.471' East:227,458.848'

Segment# 1: Line

Course: S89° 51' 33"W Length: 25.00'
North: 702,747.410' East: 227,433.848'

Segment# 2: Line
Course: N0° 08' 27"W Length: 80.00'
North: 702,827.410' East: 227,433.651'

Segment# 3: Line
Course: N89° 51' 33"E Length: 25.00'
North: 702,827.471' East: 227,458.651'

Segment# 4: Line
Course: S0° 08' 27"E Length: 80.00'
North: 702,747.471' East: 227,458.848'

Perimeter: 210.00' Area: 2,000Sq.Ft.
Error Closure: 0.000 Course: N0° 00' 00"E
Error North : 0.0000 East: 0.0000

Precision 1: 210,000,000.00

Parcel Name: PLAT - B02 L42
Description: 42
Process segment order counterclockwise: False
Enable mapcheck across chord: False
North:702,747.410' East:227,433.848'

Segment# 1: Line
Course: S89° 51' 33"W Length: 25.00'
North: 702,747.348' East: 227,408.848'

Segment# 2: Line
Course: N0° 08' 27"W Length: 80.00'
North: 702,827.348' East: 227,408.652'

Segment# 3: Line
Course: N89° 51' 33"E Length: 25.00'
North: 702,827.410' East: 227,433.651'

Segment# 4: Line
Course: S0° 08' 27"E Length: 80.00'
North: 702,747.410' East: 227,433.848'

Perimeter: 210.00' Area: 2,000Sq.Ft.
Error Closure: 0.000 Course: N0° 00' 00"E
Error North : 0.0000 East: 0.0000

Precision 1: 210,000,000.00

Parcel Name: PLAT - B02 L43

Description: 43
Process segment order counterclockwise: False
Enable mapcheck across chord: False
North:702,747.348' East:227,408.848'

Segment# 1: Line
Course: S89° 51' 33"W Length: 25.00'
North: 702,747.287' East: 227,383.848'

Segment# 2: Line
Course: N0° 08' 27"W Length: 80.00'
North: 702,827.287' East: 227,383.652'

Segment# 3: Line
Course: N89° 51' 33"E Length: 25.00'
North: 702,827.348' East: 227,408.652'

Segment# 4: Line
Course: S0° 08' 27"E Length: 80.00'
North: 702,747.348' East: 227,408.848'

Perimeter: 210.00' Area: 2,000Sq.Ft.
Error Closure: 0.000 Course: N0° 00' 00"E
Error North : 0.0000 East: 0.0000

Precision 1: 210,000,000.00

Parcel Name: PLAT - B02 L44
Description: 44
Process segment order counterclockwise: False
Enable mapcheck across chord: False
North:702,747.287' East:227,383.848'

Segment# 1: Line
Course: S89° 51' 33"W Length: 25.00'
North: 702,747.225' East: 227,358.848'

Segment# 2: Line
Course: N0° 08' 27"W Length: 80.00'
North: 702,827.225' East: 227,358.652'

Segment# 3: Line
Course: N89° 51' 33"E Length: 25.00'
North: 702,827.287' East: 227,383.652'

Segment# 4: Line
Course: S0° 08' 27"E Length: 80.00'
North: 702,747.287' East: 227,383.848'

Perimeter: 210.00' Area: 2,000Sq.Ft.

Error Closure: 0.000 Course: N0° 00' 00"E
Error North : 0.0000 East: 0.0000

Precision 1: 210,000,000.00

Parcel Name: PLAT - B02 L45
Description: 45
Process segment order counterclockwise: False
Enable mapcheck across chord: False
North: 702,747.225' East: 227,358.848'

Segment# 1: Line
Course: S89° 51' 33"W Length: 25.00'
North: 702,747.164' East: 227,333.848'

Segment# 2: Line
Course: N0° 08' 27"W Length: 80.00'
North: 702,827.164' East: 227,333.652'

Segment# 3: Line
Course: N89° 51' 33"E Length: 25.00'
North: 702,827.225' East: 227,358.652'

Segment# 4: Line
Course: S0° 08' 27"E Length: 80.00'
North: 702,747.225' East: 227,358.848'

Perimeter: 210.00' Area: 2,000Sq.Ft.
Error Closure: 0.000 Course: N0° 00' 00"E
Error North : 0.0000 East: 0.0000

Precision 1: 210,000,000.00

Parcel Name: PLAT - B02 L46
Description: 46
Process segment order counterclockwise: False
Enable mapcheck across chord: False
North: 702,747.164' East: 227,333.848'

Segment# 1: Line
Course: S89° 51' 33"W Length: 32.57'
North: 702,747.084' East: 227,301.279'

Segment# 2: Line
Course: N5° 12' 28"E Length: 81.50'
North: 702,828.247' East: 227,308.676'

Segment# 3: Curve
Length: 24.55' Radius: 263.00'
Delta: 5°20'55" Tangent: 12.28'

Chord: 24.54' Course: S87° 28' 00"E
Course In: N5° 12' 28"E Course Out: S0° 08' 27"E
RP North: 703,090.162' East: 227,332.548'
End North: 702,827.162' East: 227,333.194'

Segment# 4: Line
Course: N89° 51' 33"E Length: 0.46'
North: 702,827.164' East: 227,333.654'

Segment# 5: Line
Course: S0° 08' 27"E Length: 80.00'
North: 702,747.164' East: 227,333.851'

Perimeter: 219.08' Area: 2,315Sq.Ft.
Error Closure: 0.003 Course: N89° 04' 29"E
Error North : 0.0000 East: 0.0027

Precision 1: 73,026.67

Parcel Name: PLAT - B02 L47
Description: 47
Process segment order counterclockwise: False
Enable mapcheck across chord: False
North:702,747.084' East:227,301.278'

Segment# 1: Line
Course: S89° 51' 33"W Length: 20.02'
North: 702,747.034' East: 227,281.258'

Segment# 2: Curve
Length: 13.25' Radius: 418.00'
Delta: 1°48'56" Tangent: 6.62'
Chord: 13.25' Course: N89° 13' 59"W
Course In: N0° 08' 27"W Course Out: S1° 40' 29"W
RP North: 703,165.033' East: 227,280.230'
End North: 702,747.212' East: 227,268.014'

Segment# 3: Line
Course: N10° 39' 22"E Length: 85.97'
North: 702,831.699' East: 227,283.911'

Segment# 4: Curve
Length: 25.01' Radius: 263.00'
Delta: 5°26'54" Tangent: 12.51'
Chord: 25.00' Course: S82° 04' 05"E
Course In: N10° 39' 22"E Course Out: S5° 12' 28"W
RP North: 703,090.164' East: 227,332.543'
End North: 702,828.249' East: 227,308.671'

Segment# 5: Line

Course: S5° 12' 28"W Length: 81.50'
North: 702,747.086' East: 227,301.274'

Perimeter: 225.74' Area: 2,421Sq.Ft.
Error Closure: 0.004 Course: N60° 30' 15"W
Error North : 0.0021 East: -0.0036

Precision 1: 56,437.50

Parcel Name: PLAT - B02 L48
Description: 48
Process segment order counterclockwise: False
Enable mapcheck across chord: False
North:702,837.483' East:227,259.593'

Segment# 1: Curve
Length: 25.01' Radius: 263.00'
Delta: 5°26'54" Tangent: 12.51'
Chord: 25.00' Course: S76° 37' 11"E
Course In: N16° 06' 17"E Course Out: S10° 39' 22"W
RP North: 703,090.162' East: 227,332.548'
End North: 702,831.697' East: 227,283.915'

Segment# 2: Line
Course: S10° 39' 22"W Length: 85.97'
North: 702,747.210' East: 227,268.018'

Segment# 3: Curve
Length: 33.90' Radius: 418.00'
Delta: 4°38'47" Tangent: 16.96'
Chord: 33.89' Course: N86° 00' 08"W
Course In: N1° 40' 29"E Course Out: S6° 19' 16"W
RP North: 703,165.031' East: 227,280.234'
End North: 702,749.572' East: 227,234.212'

Segment# 4: Line
Course: N16° 06' 17"E Length: 91.50'
North: 702,837.482' East: 227,259.594'

Perimeter: 236.37' Area: 2,592Sq.Ft.
Error Closure: 0.001 Course: S37° 32' 31"E
Error North : -0.0011 East: 0.0009

Precision 1: 236,380.00

Parcel Name: PLAT - B02 L49
Description: 49
Process segment order counterclockwise: False
Enable mapcheck across chord: False
North:702,845.551' East:227,235.931'

Segment# 1: Curve

Length: 25.01' Radius: 263.00'

Delta: 5°26'54" Tangent: 12.51'

Chord: 25.00' Course: S71° 10' 16"E

Course In: N21° 33' 11"E Course Out: S16° 06' 17"W

RP North: 703,090.162' East: 227,332.547'

End North: 702,837.483' East: 227,259.593'

Segment# 2: Line

Course: S16° 06' 17"W Length: 91.50'

North: 702,749.574' East: 227,234.211'

Segment# 3: Curve

Length: 34.54' Radius: 418.00'

Delta: 4°44'02" Tangent: 17.28'

Chord: 34.53' Course: N81° 18' 43"W

Course In: N6° 19' 16"E Course Out: S11° 03' 18"W

RP North: 703,165.032' East: 227,280.233'

End North: 702,754.789' East: 227,200.081'

Segment# 4: Line

Course: N21° 33' 11"E Length: 97.58'

North: 702,845.546' East: 227,235.928'

Perimeter: 248.63' Area: 2,788Sq.Ft.

Error Closure: 0.006 Course: S24° 58' 10"W

Error North : -0.0053 East: -0.0025

Precision 1: 41,438.33

Parcel Name: PLAT - B02 L50

Description: 50

Process segment order counterclockwise: False

Enable mapcheck across chord: False

North:702,855.393' East:227,214.004'

Segment# 1: Curve

Length: 24.04' Radius: 263.00'

Delta: 5°14'16" Tangent: 12.03'

Chord: 24.03' Course: S65° 49' 41"E

Course In: N26° 47' 27"E Course Out: S21° 33' 11"W

RP North: 703,090.162' East: 227,332.547'

End North: 702,845.551' East: 227,235.931'

Segment# 2: Line

Course: S21° 33' 11"W Length: 97.58'

North: 702,754.794' East: 227,200.084'

Segment# 3: Curve

Length: 35.22' Radius: 418.00'
Delta: 4°49'42" Tangent: 17.62'
Chord: 35.21' Course: N76° 31' 51"W
Course In: N11° 03' 18"E Course Out: S15° 52' 59"W
RP North: 703,165.038' East: 227,280.236'
End North: 702,762.996' East: 227,165.840'

Segment# 4: Line
Course: N27° 00' 05"E Length: 104.18'
North: 702,855.820' East: 227,213.139'

Segment# 5: Curve
Length: 0.97' Radius: 29.00'
Delta: 1°54'34" Tangent: 0.48'
Chord: 0.97' Course: S64° 09' 50"E
Course In: S24° 52' 53"W Course Out: N26° 47' 27"E
RP North: 702,829.511' East: 227,200.937'
End North: 702,855.399' East: 227,214.008'

Perimeter: 262.00' Area: 3,006Sq.Ft.
Error Closure: 0.007 Course: N35° 47' 51"E
Error North : 0.0060 East: 0.0044

Precision 1: 37,427.14

Parcel Name: PLAT - B03 L01
Description: 1
Process segment order counterclockwise: False
Enable mapcheck across chord: False
North:702,768.643' East:227,934.998'

Segment# 1: Line
Course: N0° 08' 27"W Length: 25.00'
North: 702,793.643' East: 227,934.936'

Segment# 2: Line
Course: N89° 51' 33"E Length: 90.50'
North: 702,793.865' East: 228,025.436'

Segment# 3: Line
Course: S0° 08' 27"E Length: 25.00'
North: 702,768.865' East: 228,025.497'

Segment# 4: Line
Course: S89° 51' 33"W Length: 90.50'
North: 702,768.643' East: 227,934.998'

Perimeter: 231.00' Area: 2,262Sq.Ft.
Error Closure: 0.000 Course: N0° 00' 00"E
Error North : 0.0000 East: 0.0000

Precision 1: 231,000,000.00

Parcel Name: PLAT - B03 L02

Description: 2

Process segment order counterclockwise: False

Enable mapcheck across chord: False

North:702,793.643' East:227,934.936'

Segment# 1: Line

Course: N0° 08' 27"W Length: 25.00'

North: 702,818.642' East: 227,934.875'

Segment# 2: Line

Course: N89° 51' 33"E Length: 90.50'

North: 702,818.865' East: 228,025.374'

Segment# 3: Line

Course: S0° 08' 27"E Length: 25.00'

North: 702,793.865' East: 228,025.436'

Segment# 4: Line

Course: S89° 51' 33"W Length: 90.50'

North: 702,793.643' East: 227,934.936'

Perimeter: 231.00' Area: 2,262Sq.Ft.

Error Closure: 0.000 Course: N0° 00' 00"E

Error North : 0.0000 East: 0.0000

Precision 1: 231,000,000.00

Parcel Name: PLAT - B03 L03

Description: 3

Process segment order counterclockwise: False

Enable mapcheck across chord: False

North:702,818.642' East:227,934.875'

Segment# 1: Line

Course: N0° 08' 27"W Length: 25.00'

North: 702,843.642' East: 227,934.813'

Segment# 2: Line

Course: N89° 51' 33"E Length: 90.50'

North: 702,843.865' East: 228,025.313'

Segment# 3: Line

Course: S0° 08' 27"E Length: 25.00'

North: 702,818.865' East: 228,025.374'

Segment# 4: Line

Course: S89° 51' 33"W Length: 90.50'
North: 702,818.642' East: 227,934.875'

Perimeter: 231.00' Area: 2,262Sq.Ft.
Error Closure: 0.000 Course: N0° 00' 00"E
Error North : 0.0000 East: 0.0000

Precision 1: 231,000,000.00

Parcel Name: PLAT - B03 L04
Description: 4
Process segment order counterclockwise: False
Enable mapcheck across chord: False
North:702,854.756' East:227,934.786'

Segment# 1: Line
Course: N7° 27' 13"E Length: 14.01'
North: 702,868.648' East: 227,936.603'

Segment# 2: Line
Course: N89° 51' 33"E Length: 88.65'
North: 702,868.866' East: 228,025.253'

Segment# 3: Line
Course: S0° 08' 27"E Length: 25.00'
North: 702,843.866' East: 228,025.314'

Segment# 4: Line
Course: S89° 51' 33"W Length: 90.50'
North: 702,843.643' East: 227,934.815'

Segment# 5: Line
Course: N0° 08' 27"W Length: 11.11'
North: 702,854.753' East: 227,934.787'

Perimeter: 229.27' Area: 2,250Sq.Ft.
Error Closure: 0.003 Course: S28° 34' 46"E
Error North : -0.0029 East: 0.0016

Precision 1: 76,423.33

Parcel Name: PLAT - B03 L05
Description: 5
Process segment order counterclockwise: False
Enable mapcheck across chord: False
North:702,868.647' East:227,936.603'

Segment# 1: Line
Course: N7° 27' 13"E Length: 25.22'
North: 702,893.654' East: 227,939.875'

Segment# 2: Line
Course: N89° 51' 33"E Length: 85.32'
North: 702,893.864' East: 228,025.195'

Segment# 3: Line
Course: S0° 08' 27"E Length: 25.00'
North: 702,868.864' East: 228,025.256'

Segment# 4: Line
Course: S89° 51' 33"W Length: 88.65'
North: 702,868.646' East: 227,936.606'

Perimeter: 224.18' Area: 2,175Sq.Ft.
Error Closure: 0.003 Course: S68° 32' 02"E
Error North : -0.0012 East: 0.0031

Precision 1: 74,730.00

Parcel Name: PLAT - B03 L06
Description: 6
Process segment order counterclockwise: False
Enable mapcheck across chord: False
North:702,893.655' East:227,939.875'

Segment# 1: Line
Course: N7° 27' 13"E Length: 25.22'
North: 702,918.662' East: 227,943.147'

Segment# 2: Line
Course: N89° 51' 33"E Length: 81.98'
North: 702,918.863' East: 228,025.126'

Segment# 3: Line
Course: S0° 08' 27"E Length: 25.00'
North: 702,893.864' East: 228,025.188'

Segment# 4: Line
Course: S89° 51' 33"W Length: 85.32'
North: 702,893.654' East: 227,939.868'

Perimeter: 217.52' Area: 2,091Sq.Ft.
Error Closure: 0.007 Course: S79° 51' 05"W
Error North : -0.0012 East: -0.0069

Precision 1: 31,074.29

Parcel Name: PLAT - B03 L07
Description: 7
Process segment order counterclockwise: False

Enable mapcheck across chord: False
North:702,934.929' East:228,051.089'

Segment# 1: Line
Course: N89° 51' 33"E Length: 30.00'
North: 702,935.002' East: 228,081.089'

Segment# 2: Line
Course: S0° 08' 27"E Length: 80.00'
North: 702,855.003' East: 228,081.286'

Segment# 3: Line
Course: S89° 51' 33"W Length: 20.00'
North: 702,854.954' East: 228,061.286'

Segment# 4: Curve
Length: 15.71' Radius: 10.00'
Delta: 90°00'00" Tangent: 10.00'
Chord: 14.14' Course: N45° 08' 27"W
Course In: N0° 08' 27"W Course Out: S89° 51' 33"W
RP North: 702,864.954' East: 228,061.261'
End North: 702,864.929' East: 228,051.261'

Segment# 5: Line
Course: N0° 08' 27"W Length: 62.00'
North: 702,926.929' East: 228,051.109'

Segment# 6: Line
Course: N0° 08' 27"W Length: 8.00'
North: 702,934.929' East: 228,051.089'

Perimeter: 215.71' Area: 2,379Sq.Ft.
Error Closure: 0.000 Course: N0° 00' 00"E
Error North : 0.0000 East: 0.0000

Precision 1: 215,710,000.00

Parcel Name: PLAT - B03 L08
Description: 8
Process segment order counterclockwise: False
Enable mapcheck across chord: False
North:702,935.003' East:228,081.089'

Segment# 1: Line
Course: N89° 51' 33"E Length: 25.00'
North: 702,935.064' East: 228,106.089'

Segment# 2: Line
Course: S0° 08' 27"E Length: 80.00'
North: 702,855.064' East: 228,106.285'

Segment# 3: Line
Course: S89° 51' 33"W Length: 25.00'
North: 702,855.003' East: 228,081.286'

Segment# 4: Line
Course: N0° 08' 27"W Length: 80.00'
North: 702,935.003' East: 228,081.089'

Perimeter: 210.00' Area: 2,000Sq.Ft.
Error Closure: 0.000 Course: N0° 00' 00"E
Error North : 0.0000 East: 0.0000

Precision 1: 210,000,000.00

Parcel Name: PLAT - B03 L09
Description: 9
Process segment order counterclockwise: False
Enable mapcheck across chord: False
North:702,855.129' East:228,131.609'

Segment# 1: Curve
Length: 1.36' Radius: 337.00'
Delta: 0°13'53" Tangent: 0.68'
Chord: 1.36' Course: S89° 44' 36"W
Course In: N0° 22' 21"W Course Out: S0° 08' 27"E
RP North: 703,192.122' East: 228,129.418'
End North: 702,855.123' East: 228,130.246'

Segment# 2: Line
Course: S89° 51' 33"W Length: 23.96'
North: 702,855.064' East: 228,106.286'

Segment# 3: Line
Course: N0° 08' 27"W Length: 80.00'
North: 702,935.064' East: 228,106.090'

Segment# 4: Line
Course: N89° 51' 15"E Length: 25.00'
North: 702,935.128' East: 228,131.089'

Segment# 5: Line
Course: S0° 22' 21"E Length: 80.00'
North: 702,855.129' East: 228,131.610'

Perimeter: 210.32' Area: 2,013Sq.Ft.
Error Closure: 0.001 Course: N84° 30' 18"E
Error North : 0.0001 East: 0.0009

Precision 1: 210,320.00

Parcel Name: PLAT - B03 L10
Description: 10
Process segment order counterclockwise: False
Enable mapcheck across chord: False
North:702,856.937' East:228,164.341'

Segment# 1: Curve
Length: 32.80' Radius: 337.00'
Delta: 5°34'33" Tangent: 16.41'
Chord: 32.78' Course: S86° 50' 23"W
Course In: N5° 56' 53"W Course Out: S0° 22' 21"E
RP North: 703,192.122' East: 228,129.419'
End North: 702,855.129' East: 228,131.610'

Segment# 2: Line
Course: N0° 22' 21"W Length: 80.00'
North: 702,935.128' East: 228,131.090'

Segment# 3: Line
Course: N86° 50' 23"E Length: 25.00'
North: 702,936.506' East: 228,156.052'

Segment# 4: Line
Course: S5° 56' 53"E Length: 80.00'
North: 702,856.937' East: 228,164.342'

Perimeter: 217.80' Area: 2,317Sq.Ft.
Error Closure: 0.001 Course: N86° 50' 23"E
Error North : 0.0000 East: 0.0007

Precision 1: 217,800.00

Parcel Name: PLAT - B03 L11
Description: 11
Process segment order counterclockwise: False
Enable mapcheck across chord: False
North:702,861.916' East:228,196.743'

Segment# 1: Curve
Length: 32.80' Radius: 337.00'
Delta: 5°34'33" Tangent: 16.41'
Chord: 32.78' Course: S81° 15' 51"W
Course In: N11° 31' 26"W Course Out: S5° 56' 53"E
RP North: 703,192.122' East: 228,129.418'
End North: 702,856.936' East: 228,164.340'

Segment# 2: Line
Course: N5° 56' 53"W Length: 80.00'
North: 702,936.506' East: 228,156.050'

Segment# 3: Line
Course: N81° 15' 51"E Length: 25.00'
North: 702,940.303' East: 228,180.760'

Segment# 4: Line
Course: S11° 31' 26"E Length: 80.00'
North: 702,861.915' East: 228,196.742'

Perimeter: 217.80' Area: 2,317Sq.Ft.
Error Closure: 0.001 Course: S74° 30' 04"W
Error North : -0.0001 East: -0.0005

Precision 1: 217,800.00

Parcel Name: PLAT - B03 L12
Description: 12
Process segment order counterclockwise: False
Enable mapcheck across chord: False
North:702,946.483' East:228,204.985'

Segment# 1: Line
Course: S17° 05' 58"E Length: 80.00'
North: 702,870.019' East: 228,228.507'

Segment# 2: Curve
Length: 32.80' Radius: 337.00'
Delta: 5°34'33" Tangent: 16.41'
Chord: 32.78' Course: S75° 41' 18"W
Course In: N17° 05' 58"W Course Out: S11° 31' 26"E
RP North: 703,192.122' East: 228,129.419'
End North: 702,861.916' East: 228,196.744'

Segment# 3: Line
Course: N11° 31' 26"W Length: 80.00'
North: 702,940.303' East: 228,180.761'

Segment# 4: Line
Course: N75° 41' 18"E Length: 25.00'
North: 702,946.483' East: 228,204.986'

Perimeter: 217.80' Area: 2,317Sq.Ft.
Error Closure: 0.001 Course: N75° 41' 18"E
Error North : 0.0002 East: 0.0007

Precision 1: 217,800.00

Parcel Name: PLAT - B03 L13
Description: 13
Process segment order counterclockwise: False

Enable mapcheck across chord: False
North:702,954.748' East:228,228.579'

Segment# 1: Line
Course: S20° 07' 37"E Length: 80.00'
North: 702,879.633' East: 228,256.107'

Segment# 2: Line
Course: S69° 52' 23"W Length: 11.42'
North: 702,875.703' East: 228,245.385'

Segment# 3: Curve
Length: 17.81' Radius: 337.00'
Delta: 3°01'39" Tangent: 8.91'
Chord: 17.81' Course: S71° 23' 12"W
Course In: N20° 07' 37"W Course Out: S17° 05' 58"E
RP North: 703,192.124' East: 228,129.422'
End North: 702,870.021' East: 228,228.511'

Segment# 4: Line
Course: N17° 05' 58"W Length: 80.00'
North: 702,946.484' East: 228,204.988'

Segment# 5: Line
Course: N70° 41' 42"E Length: 25.00'
North: 702,954.749' East: 228,228.583'

Perimeter: 214.23' Area: 2,172Sq.Ft.
Error Closure: 0.004 Course: N68° 54' 07"E
Error North : 0.0014 East: 0.0036

Precision 1: 53,557.50

Parcel Name: PLAT - B03 L14
Description: 14
Process segment order counterclockwise: False
Enable mapcheck across chord: False
North:702,879.633' East:228,256.107'

Segment# 1: Line
Course: N20° 07' 37"W Length: 80.00'
North: 702,954.748' East: 228,228.579'

Segment# 2: Line
Course: N69° 52' 23"E Length: 25.00'
North: 702,963.350' East: 228,252.053'

Segment# 3: Line
Course: S20° 07' 37"E Length: 80.00'
North: 702,888.236' East: 228,279.581'

Segment# 4: Line
Course: S69° 52' 23"W Length: 25.00'
North: 702,879.633' East: 228,256.107'

Perimeter: 210.00' Area: 2,000Sq.Ft.
Error Closure: 0.000 Course: N0° 00' 00"E
Error North : 0.0000 East: 0.0000

Precision 1: 210,000,000.00

Parcel Name: PLAT - B03 L15
Description: 15
Process segment order counterclockwise: False
Enable mapcheck across chord: False
North:702,991.201' East:228,328.046'

Segment# 1: Line
Course: S20° 07' 37"E Length: 80.00'
North: 702,916.086' East: 228,355.574'

Segment# 2: Line
Course: S69° 52' 23"W Length: 25.00'
North: 702,907.484' East: 228,332.101'

Segment# 3: Line
Course: N20° 07' 37"W Length: 80.00'
North: 702,982.598' East: 228,304.573'

Segment# 4: Line
Course: N69° 52' 23"E Length: 25.00'
North: 702,991.201' East: 228,328.046'

Perimeter: 210.00' Area: 2,000Sq.Ft.
Error Closure: 0.000 Course: N0° 00' 00"E
Error North : 0.0000 East: 0.0000

Precision 1: 210,000,000.00

Parcel Name: PLAT - B03 L16
Description: 16
Process segment order counterclockwise: False
Enable mapcheck across chord: False
North:702,999.803' East:228,351.520'

Segment# 1: Line
Course: S20° 07' 37"E Length: 80.00'
North: 702,924.689' East: 228,379.048'

Segment# 2: Line

Course: S69° 52' 23"W Length: 25.00'
North: 702,916.086' East: 228,355.574'

Segment# 3: Line
Course: N20° 07' 37"W Length: 80.00'
North: 702,991.201' East: 228,328.046'

Segment# 4: Line
Course: N69° 52' 23"E Length: 25.00'
North: 702,999.803' East: 228,351.520'

Perimeter: 210.00' Area: 2,000Sq.Ft.
Error Closure: 0.000 Course: N0° 00' 00"E
Error North : 0.0000 East: 0.0000

Precision 1: 210,000,000.00

Parcel Name: PLAT - B03 L17
Description: 17
Process segment order counterclockwise: False
Enable mapcheck across chord: False
North:703,008.406' East:228,374.993'

Segment# 1: Line
Course: S20° 07' 37"E Length: 80.00'
North: 702,933.291' East: 228,402.521'

Segment# 2: Line
Course: S69° 52' 23"W Length: 25.00'
North: 702,924.689' East: 228,379.048'

Segment# 3: Line
Course: N20° 07' 37"W Length: 80.00'
North: 702,999.803' East: 228,351.520'

Segment# 4: Line
Course: N69° 52' 23"E Length: 25.00'
North: 703,008.406' East: 228,374.993'

Perimeter: 210.00' Area: 2,000Sq.Ft.
Error Closure: 0.000 Course: N0° 00' 00"E
Error North : 0.0000 East: 0.0000

Precision 1: 210,000,000.00

Parcel Name: PLAT - B03 L18
Description: 18
Process segment order counterclockwise: False
Enable mapcheck across chord: False
North:703,017.009' East:228,398.466'

Segment# 1: Line
Course: S20° 07' 37"E Length: 80.00'
North: 702,941.894' East: 228,425.994'

Segment# 2: Line
Course: S69° 52' 23"W Length: 25.00'
North: 702,933.291' East: 228,402.521'

Segment# 3: Line
Course: N20° 07' 37"W Length: 80.00'
North: 703,008.406' East: 228,374.993'

Segment# 4: Line
Course: N69° 52' 23"E Length: 25.00'
North: 703,017.009' East: 228,398.466'

Perimeter: 210.00' Area: 2,000Sq.Ft.
Error Closure: 0.000 Course: N0° 00' 00"E
Error North : 0.0000 East: 0.0000

Precision 1: 210,000,000.00

Parcel Name: PLAT - B03 L19
Description: 19
Process segment order counterclockwise: False
Enable mapcheck across chord: False
North:703,025.611' East:228,421.939'

Segment# 1: Line
Course: S20° 07' 37"E Length: 80.00'
North: 702,950.497' East: 228,449.468'

Segment# 2: Line
Course: S69° 52' 23"W Length: 25.00'
North: 702,941.894' East: 228,425.994'

Segment# 3: Line
Course: N20° 07' 37"W Length: 80.00'
North: 703,017.009' East: 228,398.466'

Segment# 4: Line
Course: N69° 52' 23"E Length: 25.00'
North: 703,025.611' East: 228,421.939'

Perimeter: 210.00' Area: 2,000Sq.Ft.
Error Closure: 0.000 Course: N0° 00' 00"E
Error North : 0.0000 East: 0.0000

Precision 1: 210,000,000.00

Parcel Name: PLAT - B03 L20
Description: 20
Process segment order counterclockwise: False
Enable mapcheck across chord: False
North:703,035.934' East:228,450.107'

Segment# 1: Line
Course: S20° 07' 37"E Length: 24.88'
North: 703,012.574' East: 228,458.669'

Segment# 2: Line
Course: S20° 07' 37"E Length: 45.12'
North: 702,970.209' East: 228,474.194'

Segment# 3: Curve
Length: 15.71' Radius: 10.00'
Delta: 90°00'00" Tangent: 10.00'
Chord: 14.14' Course: S24° 52' 23"W
Course In: S69° 52' 23"W Course Out: S20° 07' 37"E
RP North: 702,966.768' East: 228,464.805'
End North: 702,957.379' East: 228,468.246'

Segment# 4: Line
Course: S69° 52' 23"W Length: 20.00'
North: 702,950.497' East: 228,449.468'

Segment# 5: Line
Course: N20° 07' 37"W Length: 80.00'
North: 703,025.611' East: 228,421.939'

Segment# 6: Line
Course: N69° 52' 23"E Length: 30.00'
North: 703,035.934' East: 228,450.107'

Perimeter: 215.71' Area: 2,379Sq.Ft.
Error Closure: 0.000 Course: N0° 00' 00"E
Error North : 0.0000 East: 0.0000

Precision 1: 215,710,000.00

Parcel Name: PLAT - B03 L21
Description: 21
Process segment order counterclockwise: False
Enable mapcheck across chord: False
North:702,990.535' East:228,494.437'

Segment# 1: Line
Course: N20° 07' 37"W Length: 25.00'
North: 703,014.008' East: 228,485.834'

Segment# 2: Line
Course: N69° 52' 23"E Length: 80.00'
North: 703,041.536' East: 228,560.949'

Segment# 3: Line
Course: S20° 07' 37"E Length: 25.00'
North: 703,018.063' East: 228,569.551'

Segment# 4: Line
Course: S69° 52' 23"W Length: 80.00'
North: 702,990.535' East: 228,494.437'

Perimeter: 210.00' Area: 2,000Sq.Ft.
Error Closure: 0.000 Course: N0° 00' 00"E
Error North : 0.0000 East: 0.0000

Precision 1: 210,000,000.00

Parcel Name: PLAT - B03 L22
Description: 22
Process segment order counterclockwise: False
Enable mapcheck across chord: False
North:702,967.062' East:228,503.039'

Segment# 1: Line
Course: N20° 07' 37"W Length: 25.00'
North: 702,990.535' East: 228,494.437'

Segment# 2: Line
Course: N69° 52' 23"E Length: 80.00'
North: 703,018.063' East: 228,569.551'

Segment# 3: Line
Course: S20° 07' 37"E Length: 25.00'
North: 702,994.590' East: 228,578.154'

Segment# 4: Line
Course: S69° 52' 23"W Length: 80.00'
North: 702,967.062' East: 228,503.039'

Perimeter: 210.00' Area: 2,000Sq.Ft.
Error Closure: 0.000 Course: N0° 00' 00"E
Error North : 0.0000 East: 0.0000

Precision 1: 210,000,000.00

Parcel Name: PLAT - B03 L23
Description: 23
Process segment order counterclockwise: False

Enable mapcheck across chord: False
North:702,948.954' East:228,509.676'

Segment# 1: Line
Course: N20° 07' 37"W Length: 19.29'
North: 702,967.066' East: 228,503.038'

Segment# 2: Line
Course: N69° 52' 23"E Length: 80.00'
North: 702,994.594' East: 228,578.152'

Segment# 3: Line
Course: S20° 07' 37"E Length: 25.00'
North: 702,971.120' East: 228,586.755'

Segment# 4: Line
Course: S69° 52' 23"W Length: 80.06'
North: 702,943.572' East: 228,511.584'

Segment# 5: Curve
Length: 5.71' Radius: 263.00'
Delta: 1°14'42" Tangent: 2.86'
Chord: 5.71' Course: N19° 30' 17"W
Course In: S71° 07' 04"W Course Out: N69° 52' 23"E
RP North: 702,858.459' East: 228,262.737'
End North: 702,948.957' East: 228,509.676'

Perimeter: 210.06' Area: 2,000Sq.Ft.
Error Closure: 0.004 Course: N13° 31' 10"E
Error North : 0.0036 East: 0.0009

Precision 1: 52,515.00

Parcel Name: PLAT - B03 L24
Description: 24
Process segment order counterclockwise: False
Enable mapcheck across chord: False
North:702,971.117' East:228,586.756'

Segment# 1: Line
Course: S20° 07' 37"E Length: 34.54'
North: 702,938.686' East: 228,598.641'

Segment# 2: Line
Course: S76° 33' 58"W Length: 82.35'
North: 702,919.554' East: 228,518.545'

Segment# 3: Curve
Length: 25.01' Radius: 263.00'
Delta: 5°26'54" Tangent: 12.51'

Chord: 25.00' Course: N16° 09' 29"W
Course In: S76° 33' 58"W Course Out: N71° 07' 04"E
RP North: 702,858.453' East: 228,262.741'
End North: 702,943.566' East: 228,511.588'

Segment# 4: Line
Course: N69° 52' 23"E Length: 80.06'
North: 702,971.115' East: 228,586.759'

Perimeter: 221.96' Area: 2,406Sq.Ft.
Error Closure: 0.003 Course: S53° 06' 55"E
Error North : -0.0017 East: 0.0023

Precision 1: 73,986.67

Parcel Name: PLAT - B03 L25
Description: 25
Process segment order counterclockwise: False
Enable mapcheck across chord: False
North: 702,938.687' East: 228,598.641'

Segment# 1: Line
Course: S20° 07' 37"E Length: 20.18'
North: 702,919.740' East: 228,605.585'

Segment# 2: Line
Course: S0° 08' 27"E Length: 13.18'
North: 702,906.560' East: 228,605.618'

Segment# 3: Line
Course: S82° 00' 53"W Length: 83.24'
North: 702,894.996' East: 228,523.185'

Segment# 4: Curve
Length: 25.01' Radius: 263.00'
Delta: 5°26'54" Tangent: 12.51'
Chord: 25.00' Course: N10° 42' 34"W
Course In: S82° 00' 53"W Course Out: N76° 33' 58"E
RP North: 702,858.460' East: 228,262.735'
End North: 702,919.561' East: 228,518.539'

Segment# 5: Line
Course: N76° 33' 58"E Length: 82.35'
North: 702,938.693' East: 228,598.635'

Perimeter: 223.97' Area: 2,434Sq.Ft.
Error Closure: 0.008 Course: N43° 18' 43"W
Error North : 0.0060 East: -0.0057

Precision 1: 27,995.00

Parcel Name: PLAT - B03 L26

Description: 26

Process segment order counterclockwise: False

Enable mapcheck across chord: False

North:702,906.554' East:228,605.619'

Segment# 1: Line

Course: S0° 08' 27"E Length: 36.26'

North: 702,870.294' East: 228,605.708'

Segment# 2: Line

Course: S89° 51' 33"W Length: 80.23'

North: 702,870.097' East: 228,525.479'

Segment# 3: Curve

Length: 25.01' Radius: 263.00'

Delta: 5°26'54" Tangent: 12.51'

Chord: 25.00' Course: N5° 15' 40"W

Course In: S87° 27' 47"W Course Out: N82° 00' 53"E

RP North: 702,858.455' East: 228,262.736'

End North: 702,894.991' East: 228,523.186'

Segment# 4: Line

Course: N82° 00' 53"E Length: 83.24'

North: 702,906.555' East: 228,605.619'

Perimeter: 224.74' Area: 2,489Sq.Ft.

Error Closure: 0.001 Course: N5° 27' 53"W

Error North : 0.0008 East: -0.0001

Precision 1: 224,740.00

Parcel Name: PLAT - B03 L27

Description: 27

Process segment order counterclockwise: False

Enable mapcheck across chord: False

North:702,845.096' East:228,525.770'

Segment# 1: Line

Course: N0° 08' 27"W Length: 14.01'

North: 702,859.106' East: 228,525.736'

Segment# 2: Curve

Length: 11.00' Radius: 263.00'

Delta: 2°23'46" Tangent: 5.50'

Chord: 11.00' Course: N1° 20' 20"W

Course In: S89° 51' 33"W Course Out: N87° 27' 47"E

RP North: 702,858.460' East: 228,262.736'

End North: 702,870.101' East: 228,525.479'

Segment# 3: Line
Course: N89° 51' 33"E Length: 80.23'
North: 702,870.298' East: 228,605.708'

Segment# 4: Line
Course: S0° 08' 27"E Length: 25.00'
North: 702,845.298' East: 228,605.770'

Segment# 5: Line
Course: S89° 51' 33"W Length: 80.00'
North: 702,845.102' East: 228,525.770'

Perimeter: 210.23' Area: 2,001Sq.Ft.
Error Closure: 0.005 Course: N0° 23' 48"E
Error North : 0.0055 East: 0.0000

Precision 1: 42,048.00

Parcel Name: PLAT - B03 L28
Description: 28
Process segment order counterclockwise: False
Enable mapcheck across chord: False
North:702,820.096' East:228,525.832'

Segment# 1: Line
Course: N0° 08' 27"W Length: 25.00'
North: 702,845.096' East: 228,525.770'

Segment# 2: Line
Course: N89° 51' 33"E Length: 80.00'
North: 702,845.293' East: 228,605.770'

Segment# 3: Line
Course: S0° 08' 27"E Length: 25.00'
North: 702,820.293' East: 228,605.831'

Segment# 4: Line
Course: S89° 51' 33"W Length: 80.00'
North: 702,820.096' East: 228,525.832'

Perimeter: 210.00' Area: 2,000Sq.Ft.
Error Closure: 0.000 Course: N0° 00' 00"E
Error North : 0.0000 East: 0.0000

Precision 1: 210,000,000.00

Parcel Name: PLAT - B03 L29
Description: 29
Process segment order counterclockwise: False

Enable mapcheck across chord: False
North:702,795.096' East:228,525.893'

Segment# 1: Line
Course: N0° 08' 27"W Length: 25.00'
North: 702,820.096' East: 228,525.832'

Segment# 2: Line
Course: N89° 51' 33"E Length: 80.00'
North: 702,820.293' East: 228,605.831'

Segment# 3: Line
Course: S0° 08' 27"E Length: 25.00'
North: 702,795.293' East: 228,605.893'

Segment# 4: Line
Course: S89° 51' 33"W Length: 80.00'
North: 702,795.096' East: 228,525.893'

Perimeter: 210.00' Area: 2,000Sq.Ft.
Error Closure: 0.000 Course: N0° 00' 00"E
Error North : 0.0000 East: 0.0000

Precision 1: 210,000,000.00

Parcel Name: PLAT - B03 L30
Description: 30
Process segment order counterclockwise: False
Enable mapcheck across chord: False
North:702,770.096' East:228,525.955'

Segment# 1: Line
Course: N0° 08' 27"W Length: 25.00'
North: 702,795.096' East: 228,525.893'

Segment# 2: Line
Course: N89° 51' 33"E Length: 80.00'
North: 702,795.293' East: 228,605.893'

Segment# 3: Line
Course: S0° 08' 27"E Length: 25.00'
North: 702,770.293' East: 228,605.954'

Segment# 4: Line
Course: S89° 51' 33"W Length: 80.00'
North: 702,770.096' East: 228,525.955'

Perimeter: 210.00' Area: 2,000Sq.Ft.
Error Closure: 0.000 Course: N0° 00' 00"E
Error North : 0.0000 East: 0.0000

Precision 1: 210,000,000.00

Parcel Name: PLAT - B03 L31

Description: 31

Process segment order counterclockwise: False

Enable mapcheck across chord: False

North:702,829.539' East:228,475.808'

Segment# 1: Line

Course: S0° 08' 27"E Length: 79.57'

North: 702,749.969' East: 228,476.004'

Segment# 2: Line

Course: S89° 51' 33"W Length: 25.00'

North: 702,749.908' East: 228,451.004'

Segment# 3: Line

Course: N0° 08' 27"W Length: 80.00'

North: 702,829.907' East: 228,450.807'

Segment# 4: Line

Course: N89° 51' 33"E Length: 20.00'

North: 702,829.957' East: 228,470.807'

Segment# 5: Curve

Length: 5.03' Radius: 29.00'

Delta: 9°55'41" Tangent: 2.52'

Chord: 5.02' Course: S85° 10' 37"E

Course In: S0° 08' 27"E Course Out: N9° 47' 14"E

RP North: 702,800.957' East: 228,470.878'

End North: 702,829.535' East: 228,475.808'

Perimeter: 209.59' Area: 1,999Sq.Ft.

Error Closure: 0.004 Course: S0° 46' 12"W

Error North : -0.0043 East: -0.0001

Precision 1: 52,400.00

Parcel Name: PLAT - B03 L32

Description: 32

Process segment order counterclockwise: False

Enable mapcheck across chord: False

North:702,829.912' East:228,450.807'

Segment# 1: Line

Course: S0° 08' 27"E Length: 80.00'

North: 702,749.912' East: 228,451.004'

Segment# 2: Line

Course: S89° 51' 33"W Length: 25.00'
North: 702,749.850' East: 228,426.004'

Segment# 3: Line
Course: N0° 08' 27"W Length: 80.00'
North: 702,829.850' East: 228,425.807'

Segment# 4: Line
Course: N89° 51' 33"E Length: 25.00'
North: 702,829.912' East: 228,450.807'

Perimeter: 210.00' Area: 2,000Sq.Ft.
Error Closure: 0.000 Course: N0° 00' 00"E
Error North : 0.0000 East: 0.0000

Precision 1: 210,000,000.00

Parcel Name: PLAT - B03 L33
Description: 33
Process segment order counterclockwise: False
Enable mapcheck across chord: False
North:702,829.850' East:228,425.807'

Segment# 1: Line
Course: S0° 08' 27"E Length: 80.00'
North: 702,749.850' East: 228,426.004'

Segment# 2: Line
Course: S89° 51' 33"W Length: 25.00'
North: 702,749.789' East: 228,401.004'

Segment# 3: Line
Course: N0° 08' 27"W Length: 80.00'
North: 702,829.789' East: 228,400.807'

Segment# 4: Line
Course: N89° 51' 33"E Length: 25.00'
North: 702,829.850' East: 228,425.807'

Perimeter: 210.00' Area: 2,000Sq.Ft.
Error Closure: 0.000 Course: N0° 00' 00"E
Error North : 0.0000 East: 0.0000

Precision 1: 210,000,000.00

Parcel Name: PLAT - B03 L34
Description: 34
Process segment order counterclockwise: False
Enable mapcheck across chord: False
North:702,749.789' East:228,401.004'

Segment# 1: Line
Course: S89° 51' 33"W Length: 25.00'
North: 702,749.727' East: 228,376.004'

Segment# 2: Line
Course: N0° 08' 27"W Length: 80.00'
North: 702,829.727' East: 228,375.808'

Segment# 3: Line
Course: N89° 51' 33"E Length: 25.00'
North: 702,829.789' East: 228,400.808'

Segment# 4: Line
Course: S0° 08' 27"E Length: 80.00'
North: 702,749.789' East: 228,401.004'

Perimeter: 210.00' Area: 2,000Sq.Ft.
Error Closure: 0.000 Course: N0° 00' 00"E
Error North : 0.0000 East: 0.0000

Precision 1: 210,000,000.00

Parcel Name: PLAT - B03 L35
Description: 35
Process segment order counterclockwise: False
Enable mapcheck across chord: False
North:702,749.727' East:228,376.004'

Segment# 1: Line
Course: S89° 51' 33"W Length: 25.00'
North: 702,749.666' East: 228,351.004'

Segment# 2: Line
Course: N0° 08' 27"W Length: 82.16'
North: 702,831.826' East: 228,350.802'

Segment# 3: Curve
Length: 17.18' Radius: 68.00'
Delta: 14°28'24" Tangent: 8.63'
Chord: 17.13' Course: S82° 54' 15"E
Course In: N14° 19' 56"E Course Out: S0° 08' 27"E
RP North: 702,897.709' East: 228,367.635'
End North: 702,829.710' East: 228,367.803'

Segment# 4: Line
Course: N89° 51' 33"E Length: 8.00'
North: 702,829.729' East: 228,375.803'

Segment# 5: Line

Course: S0° 08' 27"E Length: 80.00'
North: 702,749.729' East: 228,375.999'

Perimeter: 212.34' Area: 2,012Sq.Ft.
Error Closure: 0.006 Course: N68° 25' 53"W
Error North : 0.0020 East: -0.0051

Precision 1: 35,390.00

Parcel Name: PLAT - B03 L36
Description: 36
Process segment order counterclockwise: False
Enable mapcheck across chord: False
North:702,749.666' East:228,351.004'

Segment# 1: Line
Course: S89° 51' 33"W Length: 25.00'
North: 702,749.604' East: 228,326.004'

Segment# 2: Line
Course: N0° 08' 27"W Length: 94.52'
North: 702,844.124' East: 228,325.772'

Segment# 3: Curve
Length: 28.09' Radius: 68.00'
Delta: 23°39'58" Tangent: 14.25'
Chord: 27.89' Course: S63° 50' 05"E
Course In: N37° 59' 54"E Course Out: S14° 19' 56"W
RP North: 702,897.710' East: 228,367.636'
End North: 702,831.827' East: 228,350.803'

Segment# 4: Line
Course: S0° 08' 27"E Length: 82.16'
North: 702,749.667' East: 228,351.004'

Perimeter: 229.76' Area: 2,182Sq.Ft.
Error Closure: 0.001 Course: N8° 38' 06"E
Error North : 0.0008 East: 0.0001

Precision 1: 229,770.00

Parcel Name: PLAT - B03 L37
Description: 37
Process segment order counterclockwise: False
Enable mapcheck across chord: False
North:702,849.840' East:228,250.299'

Segment# 1: Curve
Length: 4.28' Radius: 363.00'
Delta: 0°40'33" Tangent: 2.14'

Chord: 4.28' Course: N70° 12' 39"E
Course In: N19° 27' 04"W Course Out: S20° 07' 37"E
RP North: 703,192.122' East: 228,129.419'
End North: 702,851.290' East: 228,254.328'

Segment# 2: Line
Course: N69° 52' 23"E Length: 22.31'
North: 702,858.967' East: 228,275.275'

Segment# 3: Line
Course: S0° 08' 27"E Length: 109.49'
North: 702,749.477' East: 228,275.545'

Segment# 4: Line
Course: S89° 51' 33"W Length: 25.00'
North: 702,749.416' East: 228,250.545'

Segment# 5: Line
Course: N0° 08' 27"W Length: 100.42'
North: 702,849.835' East: 228,250.298'

Perimeter: 261.50' Area: 2,624Sq.Ft.
Error Closure: 0.005 Course: S13° 14' 16"W
Error North : -0.0049 East: -0.0012

Precision 1: 52,300.00

Parcel Name: PLAT - B03 L38
Description: 38
Process segment order counterclockwise: False
Enable mapcheck across chord: False
North:702,842.019' East:228,225.318'

Segment# 1: Curve
Length: 26.18' Radius: 363.00'
Delta: 4°07'57" Tangent: 13.10'
Chord: 26.18' Course: N72° 36' 54"E
Course In: N15° 19' 07"W Course Out: S19° 27' 04"E
RP North: 703,192.122' East: 228,129.418'
End North: 702,849.840' East: 228,250.298'

Segment# 2: Line
Course: S0° 08' 27"E Length: 100.42'
North: 702,749.420' East: 228,250.545'

Segment# 3: Line
Course: S89° 51' 33"W Length: 25.00'
North: 702,749.359' East: 228,225.545'

Segment# 4: Line

Course: N0° 08' 27"W Length: 92.66'
North: 702,842.019' East: 228,225.317'

Perimeter: 244.27' Area: 2,409Sq.Ft.
Error Closure: 0.001 Course: S60° 55' 28"W
Error North : -0.0003 East: -0.0006

Precision 1: 244,260.00

Parcel Name: PLAT - B03 L39
Description: 39
Process segment order counterclockwise: False
Enable mapcheck across chord: False
North:702,836.116' East:228,200.333'

Segment# 1: Curve
Length: 25.68' Radius: 363.00'
Delta: 4°03'11" Tangent: 12.84'
Chord: 25.67' Course: N76° 42' 29"E
Course In: N11° 15' 56"W Course Out: S15° 19' 07"E
RP North: 703,192.122' East: 228,129.418'
End North: 702,842.019' East: 228,225.318'

Segment# 2: Line
Course: S0° 08' 27"E Length: 92.66'
North: 702,749.359' East: 228,225.545'

Segment# 3: Line
Course: S89° 51' 33"W Length: 25.00'
North: 702,749.298' East: 228,200.546'

Segment# 4: Line
Course: N0° 08' 27"W Length: 86.82'
North: 702,836.117' East: 228,200.332'

Perimeter: 230.16' Area: 2,240Sq.Ft.
Error Closure: 0.001 Course: N17° 26' 27"W
Error North : 0.0012 East: -0.0004

Precision 1: 230,160.00

Parcel Name: PLAT - B03 L40
Description: 40
Process segment order counterclockwise: False
Enable mapcheck across chord: False
North:702,832.039' East:228,175.342'

Segment# 1: Curve
Length: 25.33' Radius: 363.00'
Delta: 3°59'51" Tangent: 12.67'

Chord: 25.32' Course: N80° 43' 59"E
Course In: N7° 16' 05"W Course Out: S11° 15' 56"E
RP North: 703,192.122' East: 228,129.419'
End North: 702,836.116' East: 228,200.333'

Segment# 2: Line
Course: S0° 08' 27"E Length: 86.82'
North: 702,749.297' East: 228,200.547'

Segment# 3: Line
Course: S89° 51' 33"W Length: 25.00'
North: 702,749.235' East: 228,175.547'

Segment# 4: Line
Course: N0° 08' 27"W Length: 82.80'
North: 702,832.035' East: 228,175.343'

Perimeter: 219.95' Area: 2,117Sq.Ft.
Error Closure: 0.004 Course: S10° 08' 15"E
Error North : -0.0039 East: 0.0007

Precision 1: 54,987.50

Parcel Name: PLAT - B03 L41
Description: 41
Process segment order counterclockwise: False
Enable mapcheck across chord: False
North:702,829.726' East:228,150.348'

Segment# 1: Curve
Length: 25.11' Radius: 363.00'
Delta: 3°57'46" Tangent: 12.56'
Chord: 25.10' Course: N84° 42' 48"E
Course In: N3° 18' 19"W Course Out: S7° 16' 05"E
RP North: 703,192.122' East: 228,129.419'
End North: 702,832.039' East: 228,175.343'

Segment# 2: Line
Course: S0° 08' 27"E Length: 82.80'
North: 702,749.239' East: 228,175.546'

Segment# 3: Line
Course: S89° 51' 33"W Length: 25.00'
North: 702,749.178' East: 228,150.546'

Segment# 4: Line
Course: N0° 08' 27"W Length: 80.55'
North: 702,829.727' East: 228,150.348'

Perimeter: 213.46' Area: 2,038Sq.Ft.

Error Closure: 0.001 Course: N7° 37' 15"E
Error North : 0.0014 East: 0.0002

Precision 1: 213,460.00

Parcel Name: PLAT - B03 L42
Description: 42
Process segment order counterclockwise: False
Enable mapcheck across chord: False
North:702,829.123' East:228,130.311'

Segment# 1: Curve
Length: 20.05' Radius: 363.00'
Delta: 3°09'52" Tangent: 10.03'
Chord: 20.05' Course: N88° 16' 37"E
Course In: N0° 08' 27"W Course Out: S3° 18' 19"E
RP North: 703,192.122' East: 228,129.419'
End North: 702,829.726' East: 228,150.348'

Segment# 2: Line
Course: S0° 08' 27"E Length: 80.55'
North: 702,749.176' East: 228,150.546'

Segment# 3: Line
Course: S89° 51' 33"W Length: 25.00'
North: 702,749.115' East: 228,125.546'

Segment# 4: Line
Course: N0° 08' 27"W Length: 80.00'
North: 702,829.115' East: 228,125.350'

Segment# 5: Line
Course: N89° 51' 33"E Length: 4.96'
North: 702,829.127' East: 228,130.310'

Perimeter: 210.56' Area: 2,004Sq.Ft.
Error Closure: 0.004 Course: N26° 11' 45"W
Error North : 0.0035 East: -0.0017

Precision 1: 52,640.00

Parcel Name: PLAT - B03 L43
Description: 43
Process segment order counterclockwise: False
Enable mapcheck across chord: False
North:702,749.050' East:228,100.546'

Segment# 1: Line
Course: N0° 08' 27"W Length: 80.00'
North: 702,829.050' East: 228,100.350'

Segment# 2: Line
Course: N89° 51' 33"E Length: 25.00'
North: 702,829.111' East: 228,125.350'

Segment# 3: Line
Course: S0° 08' 27"E Length: 80.00'
North: 702,749.111' East: 228,125.546'

Segment# 4: Line
Course: S89° 51' 33"W Length: 25.00'
North: 702,749.050' East: 228,100.546'

Perimeter: 210.00' Area: 2,000Sq.Ft.
Error Closure: 0.000 Course: N0° 00' 00"E
Error North : 0.0000 East: 0.0000

Precision 1: 210,000,000.00

Parcel Name: PLAT - B03 L44
Description: 44
Process segment order counterclockwise: False
Enable mapcheck across chord: False
North:702,748.988' East:228,075.546'

Segment# 1: Line
Course: N0° 08' 27"W Length: 79.57'
North: 702,828.558' East: 228,075.351'

Segment# 2: Curve
Length: 5.03' Radius: 29.00'
Delta: 9°55'41" Tangent: 2.52'
Chord: 5.02' Course: N84° 53' 42"E
Course In: S10° 04' 09"E Course Out: N0° 08' 27"W
RP North: 702,800.005' East: 228,080.421'
End North: 702,829.005' East: 228,080.350'

Segment# 3: Line
Course: N89° 51' 33"E Length: 20.00'
North: 702,829.054' East: 228,100.350'

Segment# 4: Line
Course: S0° 08' 27"E Length: 80.00'
North: 702,749.054' East: 228,100.546'

Segment# 5: Line
Course: S89° 51' 33"W Length: 25.00'
North: 702,748.993' East: 228,075.547'

Perimeter: 209.59' Area: 1,999Sq.Ft.

Error Closure: 0.004 Course: N0° 47' 58"E
Error North : 0.0043 East: 0.0001

Precision 1: 52,400.00

Parcel Name: PLAT - B03 L45
Description: 45
Process segment order counterclockwise: False
Enable mapcheck across chord: False
North:702,688.854' East:228,908.725'

Segment# 1: Line
Course: S89° 51' 33"W Length: 116.83'
North: 702,688.567' East: 228,791.896'

Segment# 2: Curve
Length: 45.70' Radius: 95.00'
Delta: 27°33'46" Tangent: 23.30'
Chord: 45.26' Course: N29° 03' 54"W
Course In: S74° 42' 58"W Course Out: N47° 09' 13"E
RP North: 702,663.525' East: 228,700.256'
End North: 702,728.128' East: 228,769.908'

Segment# 3: Line
Course: N47° 09' 13"E Length: 115.00'
North: 702,806.332' East: 228,854.223'

Segment# 4: Line
Course: S33° 52' 00"E Length: 65.56'
North: 702,751.895' East: 228,890.758'

Segment# 5: Line
Course: S15° 54' 27"E Length: 65.56'
North: 702,688.846' East: 228,908.727'

Perimeter: 408.64' Area: 9,978Sq.Ft.
Error Closure: 0.008 Course: S8° 08' 01"E
Error North : -0.0082 East: 0.0012

Precision 1: 51,081.25

Parcel Name: PLAT - B03 L46
Description: 46
Process segment order counterclockwise: False
Enable mapcheck across chord: False
North:702,628.851' East:228,907.376'

Segment# 1: Line
Course: S89° 51' 33"W Length: 117.53'
North: 702,628.562' East: 228,789.847'

Segment# 2: Curve

Length: 11.85' Radius: 160.00'

Delta: 4°14'33" Tangent: 5.93'

Chord: 11.84' Course: N12° 07' 39"E

Course In: S79° 59' 38"E Course Out: N75° 45' 04"W

RP North: 702,600.761' East: 228,947.413'

End North: 702,640.143' East: 228,792.335'

Segment# 3: Curve

Length: 48.97' Radius: 95.00'

Delta: 29°31'57" Tangent: 25.04'

Chord: 48.43' Course: N0° 31' 03"W

Course In: N75° 45' 04"W Course Out: N74° 42' 58"E

RP North: 702,663.526' East: 228,700.258'

End North: 702,688.568' East: 228,791.898'

Segment# 4: Line

Course: N89° 51' 33"E Length: 116.83'

North: 702,688.855' East: 228,908.727'

Segment# 5: Line

Course: S1° 17' 17"W Length: 60.02'

North: 702,628.850' East: 228,907.378'

Perimeter: 355.19' Area: 6,867Sq.Ft.

Error Closure: 0.002 Course: S73° 15' 33"E

Error North : -0.0006 East: 0.0020

Precision 1: 177,600.00

Parcel Name: PLAT - B03 L47

Description: 47

Process segment order counterclockwise: False

Enable mapcheck across chord: False

North:702,578.838' East:228,902.468'

Segment# 1: Line

Course: S89° 51' 33"W Length: 115.00'

North: 702,578.556' East: 228,787.468'

Segment# 2: Line

Course: N0° 08' 27"W Length: 21.81'

North: 702,600.366' East: 228,787.414'

Segment# 3: Curve

Length: 28.34' Radius: 160.00'

Delta: 10°08'50" Tangent: 14.21'

Chord: 28.30' Course: N4° 55' 58"E

Course In: N89° 51' 33"E Course Out: N79° 59' 38"W

RP North: 702,600.759' East: 228,947.414'
End North: 702,628.560' East: 228,789.847'

Segment# 4: Line
Course: N89° 51' 33"E Length: 117.53'
North: 702,628.848' East: 228,907.377'

Segment# 5: Line
Course: S5° 36' 20"W Length: 50.25'
North: 702,578.839' East: 228,902.469'

Perimeter: 332.93' Area: 5,852Sq.Ft.
Error Closure: 0.001 Course: N78° 41' 52"E
Error North : 0.0002 East: 0.0012

Precision 1: 332,930.00

Parcel Name: PLAT - B03 L48
Description: 48
Process segment order counterclockwise: False
Enable mapcheck across chord: False
North:702,528.839' East:228,902.591'

Segment# 1: Line
Course: S89° 51' 33"W Length: 115.00'
North: 702,528.556' East: 228,787.591'

Segment# 2: Line
Course: N0° 08' 27"W Length: 50.00'
North: 702,578.556' East: 228,787.468'

Segment# 3: Line
Course: N89° 51' 33"E Length: 115.00'
North: 702,578.838' East: 228,902.468'

Segment# 4: Line
Course: S0° 08' 27"E Length: 50.00'
North: 702,528.839' East: 228,902.591'

Perimeter: 330.00' Area: 5,750Sq.Ft.
Error Closure: 0.000 Course: N0° 00' 00"E
Error North : 0.0000 East: 0.0000

Precision 1: 330,000,000.00

Parcel Name: PLAT - B03 L49
Description: 49
Process segment order counterclockwise: False
Enable mapcheck across chord: False
North:702,468.839' East:228,902.738'

Segment# 1: Line
Course: S89° 51' 33"W Length: 115.00'
North: 702,468.556' East: 228,787.738'

Segment# 2: Line
Course: N0° 08' 27"W Length: 60.00'
North: 702,528.556' East: 228,787.591'

Segment# 3: Line
Course: N89° 51' 33"E Length: 115.00'
North: 702,528.839' East: 228,902.591'

Segment# 4: Line
Course: S0° 08' 27"E Length: 60.00'
North: 702,468.839' East: 228,902.738'

Perimeter: 350.00' Area: 6,900Sq.Ft.
Error Closure: 0.000 Course: N0° 00' 00"E
Error North : 0.0000 East: 0.0000

Precision 1: 350,000,000.00

Parcel Name: PLAT - B03 L50
Description: 50
Process segment order counterclockwise: False
Enable mapcheck across chord: False
North:702,418.839' East:228,902.861'

Segment# 1: Line
Course: S89° 51' 33"W Length: 115.00'
North: 702,418.556' East: 228,787.861'

Segment# 2: Line
Course: N0° 08' 27"W Length: 50.00'
North: 702,468.556' East: 228,787.739'

Segment# 3: Line
Course: N89° 51' 33"E Length: 115.00'
North: 702,468.839' East: 228,902.738'

Segment# 4: Line
Course: S0° 08' 27"E Length: 50.00'
North: 702,418.839' East: 228,902.861'

Perimeter: 330.00' Area: 5,750Sq.Ft.
Error Closure: 0.000 Course: N0° 00' 00"E
Error North : 0.0000 East: 0.0000

Precision 1: 330,000,000.00

Parcel Name: PLAT - B03 L51
Description: 51
Process segment order counterclockwise: False
Enable mapcheck across chord: False
North:702,368.839' East:228,902.984'

Segment# 1: Line
Course: S89° 51' 33"W Length: 115.00'
North: 702,368.556' East: 228,787.984'

Segment# 2: Line
Course: N0° 08' 27"W Length: 50.00'
North: 702,418.556' East: 228,787.862'

Segment# 3: Line
Course: N89° 51' 33"E Length: 115.00'
North: 702,418.839' East: 228,902.861'

Segment# 4: Line
Course: S0° 08' 27"E Length: 50.00'
North: 702,368.839' East: 228,902.984'

Perimeter: 330.00' Area: 5,750Sq.Ft.
Error Closure: 0.000 Course: N0° 00' 00"E
Error North : 0.0000 East: 0.0000

Precision 1: 330,000,000.00

Parcel Name: PLAT - B03 L52
Description: 52
Process segment order counterclockwise: False
Enable mapcheck across chord: False
North:702,298.546' East:228,826.854'

Segment# 1: Curve
Length: 23.20' Radius: 468.00'
Delta: 2°50'27" Tangent: 11.60'
Chord: 23.20' Course: S86° 22' 43"W
Course In: N5° 02' 31"W Course Out: S2° 12' 04"E
RP North: 702,764.735' East: 228,785.724'
End North: 702,297.081' East: 228,803.699'

Segment# 2: Curve
Length: 24.10' Radius: 15.00'
Delta: 92°03'37" Tangent: 15.55'
Chord: 21.59' Course: N46° 10' 16"W
Course In: N2° 12' 04"W Course Out: S89° 51' 33"W
RP North: 702,312.069' East: 228,803.123'
End North: 702,312.033' East: 228,788.123'

Segment# 3: Line
Course: N0° 08' 27"W Length: 56.52'
North: 702,368.552' East: 228,787.984'

Segment# 4: Line
Course: N89° 51' 33"E Length: 115.00'
North: 702,368.835' East: 228,902.983'

Segment# 5: Line
Course: S0° 08' 27"E Length: 63.26'
North: 702,305.575' East: 228,903.139'

Segment# 6: Line
Course: S81° 08' 39"W Length: 4.61'
North: 702,304.866' East: 228,898.584'

Segment# 7: Line
Course: S84° 57' 29"W Length: 72.01'
North: 702,298.537' East: 228,826.852'

Perimeter: 358.70' Area: 7,804Sq.Ft.
Error Closure: 0.009 Course: S11° 35' 53"W
Error North : -0.0091 East: -0.0019

Precision 1: 39,855.56

Parcel Name: PLAT - B04 L01
Description: 1
Process segment order counterclockwise: False
Enable mapcheck across chord: False
North:702,653.588' East:226,978.795'

Segment# 1: Line
Course: N55° 11' 25"W Length: 63.54'
North: 702,689.860' East: 226,926.625'

Segment# 2: Line
Course: N34° 48' 35"E Length: 95.00'
North: 702,767.860' East: 226,980.856'

Segment# 3: Curve
Length: 23.56' Radius: 15.00'
Delta: 90°00'00" Tangent: 15.00'
Chord: 21.21' Course: N79° 48' 35"E
Course In: S55° 11' 25"E Course Out: N34° 48' 35"E
RP North: 702,759.298' East: 226,993.172'
End North: 702,771.613' East: 227,001.735'

Segment# 4: Line

Course: S55° 11' 25"E Length: 4.07'
North: 702,769.290' East: 227,005.077'

Segment# 5: Curve

Length: 44.16' Radius: 482.00'
Delta: 5°14'57" Tangent: 22.09'
Chord: 44.14' Course: S57° 48' 54"E
Course In: N34° 48' 35"E Course Out: S29° 33' 38"W
RP North: 703,165.037' East: 227,280.228'
End North: 702,745.777' East: 227,042.436'

Segment# 6: Line

Course: S29° 33' 38"W Length: 112.49'
North: 702,647.929' East: 226,986.940'

Segment# 7: Line

Course: N55° 11' 25"W Length: 9.93'
North: 702,653.598' East: 226,978.787'

Perimeter: 352.75' Area: 7,507Sq.Ft.
Error Closure: 0.012 Course: N40° 18' 58"W
Error North : 0.0093 East: -0.0079

Precision 1: 29,395.83

Parcel Name: PLAT - B04 L02

Description: 2

Process segment order counterclockwise: False

Enable mapcheck across chord: False

North:702,616.265' East:227,032.476'

Segment# 1: Line

Course: N55° 11' 25"W Length: 55.45'
North: 702,647.919' East: 226,986.949'

Segment# 2: Line

Course: N29° 33' 38"E Length: 112.49'
North: 702,745.767' East: 227,042.445'

Segment# 3: Curve

Length: 49.43' Radius: 482.00'
Delta: 5°52'35" Tangent: 24.74'
Chord: 49.41' Course: S63° 22' 40"E
Course In: N29° 33' 38"E Course Out: S23° 41' 03"W
RP North: 703,165.027' East: 227,280.237'
End North: 702,723.624' East: 227,086.620'

Segment# 4: Line

Course: S23° 41' 03"W Length: 121.34'
North: 702,612.504' East: 227,037.878'

Segment# 5: Line
Course: N55° 11' 25"W Length: 6.58'
North: 702,616.261' East: 227,032.475'

Perimeter: 345.30' Area: 6,447Sq.Ft.
Error Closure: 0.005 Course: S9° 27' 51"W
Error North : -0.0048 East: -0.0008

Precision 1: 69,058.00

Parcel Name: PLAT - B04 L03
Description: 3
Process segment order counterclockwise: False
Enable mapcheck across chord: False
North:702,570.931' East:227,097.680'

Segment# 1: Line
Course: N55° 11' 25"W Length: 72.84'
North: 702,612.512' East: 227,037.874'

Segment# 2: Line
Course: N23° 41' 03"E Length: 121.34'
North: 702,723.632' East: 227,086.616'

Segment# 3: Curve
Length: 57.64' Radius: 482.00'
Delta: 6°51'08" Tangent: 28.86'
Chord: 57.61' Course: S69° 44' 31"E
Course In: N23° 41' 03"E Course Out: S16° 49' 55"W
RP North: 703,165.035' East: 227,280.233'
End North: 702,703.685' East: 227,140.662'

Segment# 4: Line
Course: S16° 49' 55"W Length: 140.39'
North: 702,569.309' East: 227,100.010'

Segment# 5: Line
Course: N55° 11' 25"W Length: 2.84'
North: 702,570.931' East: 227,097.679'

Perimeter: 395.05' Area: 8,509Sq.Ft.
Error Closure: 0.002 Course: S64° 14' 17"W
Error North : -0.0007 East: -0.0014

Precision 1: 197,525.00

Parcel Name: PLAT - B04 L04
Description: 4
Process segment order counterclockwise: False

Enable mapcheck across chord: False
North:702,530.114' East:227,156.388'

Segment# 1: Line
Course: N55° 11' 25"W Length: 68.66'
North: 702,569.309' East: 227,100.014'

Segment# 2: Line
Course: N16° 49' 55"E Length: 140.39'
North: 702,703.684' East: 227,140.666'

Segment# 3: Curve
Length: 54.07' Radius: 482.00'
Delta: 6°25'39" Tangent: 27.06'
Chord: 54.04' Course: S76° 22' 55"E
Course In: N16° 49' 55"E Course Out: S10° 24' 16"W
RP North: 703,165.034' East: 227,280.237'
End North: 702,690.959' East: 227,193.190'

Segment# 4: Line
Course: S0° 08' 27"E Length: 68.14'
North: 702,622.820' East: 227,193.357'

Segment# 5: Line
Course: S0° 08' 27"E Length: 50.00'
North: 702,572.820' East: 227,193.480'

Segment# 6: Line
Course: S0° 08' 27"E Length: 50.00'
North: 702,522.820' East: 227,193.603'

Segment# 7: Line
Course: S0° 08' 27"E Length: 18.61'
North: 702,504.210' East: 227,193.649'

Segment# 8: Line
Course: N55° 11' 25"W Length: 45.38'
North: 702,530.115' East: 227,156.390'

Perimeter: 495.25' Area: 12,488Sq.Ft.
Error Closure: 0.002 Course: N49° 15' 16"E
Error North : 0.0016 East: 0.0019

Precision 1: 247,625.00

Parcel Name: PLAT - B04 L05
Description: 5
Process segment order counterclockwise: False
Enable mapcheck across chord: False
North:702,690.958' East:227,193.187'

Segment# 1: Curve
Length: 88.71' Radius: 482.00'
Delta: 10°32'43" Tangent: 44.48'
Chord: 88.59' Course: S84° 52' 06"E
Course In: N10° 24' 16"E Course Out: S0° 08' 27"E
RP North: 703,165.033' East: 227,280.234'
End North: 702,683.035' East: 227,281.418'

Segment# 2: Line
Course: N89° 51' 33"E Length: 6.79'
North: 702,683.051' East: 227,288.208'

Segment# 3: Curve
Length: 23.56' Radius: 15.00'
Delta: 90°00'00" Tangent: 15.00'
Chord: 21.21' Course: S45° 08' 27"E
Course In: S0° 08' 27"E Course Out: N89° 51' 33"E
RP North: 702,668.051' East: 227,288.245'
End North: 702,668.088' East: 227,303.245'

Segment# 4: Line
Course: S0° 08' 27"E Length: 45.00'
North: 702,623.088' East: 227,303.356'

Segment# 5: Line
Course: S89° 51' 33"W Length: 110.00'
North: 702,622.818' East: 227,193.356'

Segment# 6: Line
Course: N0° 08' 27"W Length: 68.14'
North: 702,690.958' East: 227,193.189'

Perimeter: 342.20' Area: 6,790Sq.Ft.
Error Closure: 0.002 Course: S71° 06' 08"E
Error North : -0.0007 East: 0.0020

Precision 1: 171,100.00

Parcel Name: PLAT - B04 L06
Description: 6
Process segment order counterclockwise: False
Enable mapcheck across chord: False
North:702,623.088' East:227,303.354'

Segment# 1: Line
Course: S0° 08' 27"E Length: 50.00'
North: 702,573.089' East: 227,303.477'

Segment# 2: Line

Course: S89° 51' 33"W Length: 110.00'
North: 702,572.818' East: 227,193.477'

Segment# 3: Line
Course: N0° 08' 27"W Length: 50.00'
North: 702,622.818' East: 227,193.354'

Segment# 4: Line
Course: N89° 51' 33"E Length: 110.00'
North: 702,623.088' East: 227,303.354'

Perimeter: 320.00' Area: 5,500Sq.Ft.
Error Closure: 0.000 Course: N0° 00' 00"E
Error North : 0.0000 East: 0.0000

Precision 1: 320,000,000.00

Parcel Name: PLAT - B04 L07
Description: 7
Process segment order counterclockwise: False
Enable mapcheck across chord: False
North:702,573.089' East:227,303.477'

Segment# 1: Line
Course: S0° 08' 27"E Length: 50.00'
North: 702,523.089' East: 227,303.600'

Segment# 2: Line
Course: S89° 51' 33"W Length: 110.00'
North: 702,522.818' East: 227,193.600'

Segment# 3: Line
Course: N0° 08' 27"W Length: 50.00'
North: 702,572.818' East: 227,193.477'

Segment# 4: Line
Course: N89° 51' 33"E Length: 110.00'
North: 702,573.089' East: 227,303.477'

Perimeter: 320.00' Area: 5,500Sq.Ft.
Error Closure: 0.000 Course: N0° 00' 00"E
Error North : 0.0000 East: 0.0000

Precision 1: 320,000,000.00

Parcel Name: PLAT - B04 L08
Description: 8
Process segment order counterclockwise: False
Enable mapcheck across chord: False
North:702,523.089' East:227,303.600'

Segment# 1: Line
Course: S0° 08' 27"E Length: 60.00'
North: 702,463.089' East: 227,303.747'

Segment# 2: Line
Course: S89° 51' 33"W Length: 110.00'
North: 702,462.819' East: 227,193.748'

Segment# 3: Line
Course: N0° 08' 27"W Length: 41.39'
North: 702,504.208' East: 227,193.646'

Segment# 4: Line
Course: N0° 08' 27"W Length: 18.61'
North: 702,522.818' East: 227,193.600'

Segment# 5: Line
Course: N89° 51' 33"E Length: 110.00'
North: 702,523.089' East: 227,303.600'

Perimeter: 340.00' Area: 6,600Sq.Ft.
Error Closure: 0.000 Course: N0° 00' 00"E
Error North : 0.0000 East: 0.0000

Precision 1: 340,000,000.00

Parcel Name: PLAT - B04 L09
Description: 9
Process segment order counterclockwise: False
Enable mapcheck across chord: False
North:702,463.089' East:227,303.747'

Segment# 1: Line
Course: S0° 08' 27"E Length: 50.00'
North: 702,413.089' East: 227,303.870'

Segment# 2: Line
Course: S89° 51' 33"W Length: 110.00'
North: 702,412.819' East: 227,193.871'

Segment# 3: Line
Course: N0° 08' 27"W Length: 42.18'
North: 702,454.999' East: 227,193.767'

Segment# 4: Line
Course: N0° 08' 27"W Length: 7.82'
North: 702,462.819' East: 227,193.748'

Segment# 5: Line

Course: N89° 51' 33"E Length: 110.00'
North: 702,463.089' East: 227,303.747'

Perimeter: 320.00' Area: 5,500Sq.Ft.
Error Closure: 0.000 Course: N90° 00' 00"W
Error North : 0.0000 East: 0.0000

Precision 1: 320,000,000.00

Parcel Name: PLAT - B04 L10
Description: 10
Process segment order counterclockwise: False
Enable mapcheck across chord: False
North:702,413.089' East:227,303.870'

Segment# 1: Line
Course: S0° 08' 27"E Length: 50.00'
North: 702,363.089' East: 227,303.993'

Segment# 2: Line
Course: S89° 51' 33"W Length: 110.00'
North: 702,362.819' East: 227,193.994'

Segment# 3: Line
Course: N0° 08' 27"W Length: 13.67'
North: 702,376.489' East: 227,193.960'

Segment# 4: Line
Course: N0° 08' 27"W Length: 36.33'
North: 702,412.819' East: 227,193.871'

Segment# 5: Line
Course: N89° 51' 33"E Length: 110.00'
North: 702,413.089' East: 227,303.870'

Perimeter: 320.00' Area: 5,500Sq.Ft.
Error Closure: 0.000 Course: N0° 00' 00"E
Error North : 0.0000 East: 0.0000

Precision 1: 320,000,000.00

Parcel Name: PLAT - B04 L11
Description: 11
Process segment order counterclockwise: False
Enable mapcheck across chord: False
North:702,363.089' East:227,303.993'

Segment# 1: Line
Course: S0° 08' 27"E Length: 55.00'
North: 702,308.089' East: 227,304.129'

Segment# 2: Curve
Length: 23.56' Radius: 15.00'
Delta: 90°00'00" Tangent: 15.00'
Chord: 21.21' Course: S44° 51' 33"W
Course In: S89° 51' 33"W Course Out: S0° 08' 27"E
RP North: 702,308.053' East: 227,289.129'
End North: 702,293.053' East: 227,289.165'

Segment# 3: Line
Course: S89° 51' 33"W Length: 95.00'
North: 702,292.819' East: 227,194.166'

Segment# 4: Line
Course: N0° 08' 27"W Length: 70.00'
North: 702,362.819' East: 227,193.994'

Segment# 5: Line
Course: N89° 51' 33"E Length: 110.00'
North: 702,363.089' East: 227,303.993'

Perimeter: 353.56' Area: 7,652Sq.Ft.
Error Closure: 0.000 Course: S0° 00' 00"E
Error North : 0.0000 East: 0.0000

Precision 1: 353,560,000.00

Parcel Name: PLAT - B04 L12
Description: 12
Process segment order counterclockwise: False
Enable mapcheck across chord: False
North:702,353.702' East:227,078.787'

Segment# 1: Line
Course: N78° 48' 31"E Length: 117.41'
North: 702,376.489' East: 227,193.964'

Segment# 2: Line
Course: S0° 08' 27"E Length: 13.67'
North: 702,362.819' East: 227,193.998'

Segment# 3: Line
Course: S0° 08' 27"E Length: 70.00'
North: 702,292.820' East: 227,194.170'

Segment# 4: Line
Course: S89° 51' 33"W Length: 95.10'
North: 702,292.586' East: 227,099.070'

Segment# 5: Curve

Length: 23.16' Radius: 15.00'
Delta: 88°28'43" Tangent: 14.61'
Chord: 20.93' Course: N45° 54' 06"W
Course In: N0° 08' 27"W Course Out: S88° 20' 15"W
RP North: 702,307.586' East: 227,099.034'
End North: 702,307.151' East: 227,084.040'

Segment# 6: Curve
Length: 46.90' Radius: 282.00'
Delta: 9°31'45" Tangent: 23.50'
Chord: 46.85' Course: N6° 25' 37"W
Course In: S88° 20' 15"W Course Out: N78° 48' 31"E
RP North: 702,298.969' East: 226,802.159'
End North: 702,353.702' East: 227,078.796'

Perimeter: 366.24' Area: 8,072Sq.Ft.
Error Closure: 0.009 Course: N89° 08' 30"E
Error North : 0.0001 East: 0.0091

Precision 1: 40,693.33

Parcel Name: PLAT - B04 L13
Description: 13
Process segment order counterclockwise: False
Enable mapcheck across chord: False
North: 702,403.342' East: 227,064.123'

Segment# 1: Line
Course: N68° 16' 37"E Length: 139.55'
North: 702,454.992' East: 227,193.763'

Segment# 2: Line
Course: S0° 08' 27"E Length: 42.18'
North: 702,412.812' East: 227,193.867'

Segment# 3: Line
Course: S0° 08' 27"E Length: 36.33'
North: 702,376.483' East: 227,193.956'

Segment# 4: Line
Course: S78° 48' 31"W Length: 117.41'
North: 702,353.695' East: 227,078.779'

Segment# 5: Curve
Length: 51.83' Radius: 282.00'
Delta: 10°31'53" Tangent: 25.99'
Chord: 51.76' Course: N16° 27' 26"W
Course In: S78° 48' 31"W Course Out: N68° 16' 37"E
RP North: 702,298.962' East: 226,802.141'
End North: 702,403.336' East: 227,064.114'

Perimeter: 387.30' Area: 8,078Sq.Ft.
Error Closure: 0.011 Course: S57° 26' 29"W
Error North : -0.0057 East: -0.0089

Precision 1: 35,209.09

Parcel Name: PLAT - B04 L14
Description: 14
Process segment order counterclockwise: False
Enable mapcheck across chord: False
North: 702,530.114' East: 227,156.388'

Segment# 1: Line
Course: S55° 11' 25"E Length: 45.38'
North: 702,504.208' East: 227,193.647'

Segment# 2: Line
Course: S0° 08' 27"E Length: 41.39'
North: 702,462.819' East: 227,193.749'

Segment# 3: Line
Course: S0° 08' 27"E Length: 7.82'
North: 702,454.999' East: 227,193.768'

Segment# 4: Line
Course: S68° 16' 37"W Length: 139.55'
North: 702,403.348' East: 227,064.128'

Segment# 5: Curve
Length: 56.12' Radius: 282.00'
Delta: 11°24'07" Tangent: 28.15'
Chord: 56.03' Course: N27° 25' 26"W
Course In: S68° 16' 37"W Course Out: N56° 52' 30"E
RP North: 702,298.974' East: 226,802.155'
End North: 702,453.078' East: 227,038.324'

Segment# 6: Line
Course: N56° 52' 30"E Length: 140.98'
North: 702,530.119' East: 227,156.392'

Perimeter: 431.25' Area: 10,628Sq.Ft.
Error Closure: 0.007 Course: N41° 24' 14"E
Error North : 0.0053 East: 0.0047

Precision 1: 61,605.71

Parcel Name: PLAT - B04 L15
Description: 15
Process segment order counterclockwise: False

Enable mapcheck across chord: False
North:702,570.931' East:227,097.680'

Segment# 1: Line
Course: S55° 11' 25"E Length: 2.84'
North: 702,569.310' East: 227,100.012'

Segment# 2: Line
Course: S55° 11' 25"E Length: 68.66'
North: 702,530.115' East: 227,156.385'

Segment# 3: Line
Course: S56° 52' 30"W Length: 140.98'
North: 702,453.074' East: 227,038.317'

Segment# 4: Curve
Length: 46.74' Radius: 282.00'
Delta: 9°29'49" Tangent: 23.42'
Chord: 46.69' Course: N37° 52' 24"W
Course In: S56° 52' 30"W Course Out: N47° 22' 41"E
RP North: 702,298.971' East: 226,802.148'
End North: 702,489.929' East: 227,009.654'

Segment# 5: Line
Course: N47° 22' 41"E Length: 119.62'
North: 702,570.931' East: 227,097.675'

Perimeter: 378.85' Area: 7,424Sq.Ft.
Error Closure: 0.005 Course: S82° 43' 02"W
Error North : -0.0006 East: -0.0050

Precision 1: 75,768.00

Parcel Name: PLAT - B04 L16
Description: 16
Process segment order counterclockwise: False
Enable mapcheck across chord: False
North:702,616.265' East:227,032.476'

Segment# 1: Line
Course: S55° 11' 25"E Length: 6.58'
North: 702,612.509' East: 227,037.879'

Segment# 2: Line
Course: S55° 11' 25"E Length: 72.84'
North: 702,570.928' East: 227,097.684'

Segment# 3: Line
Course: S47° 22' 41"W Length: 119.62'
North: 702,489.927' East: 227,009.663'

Segment# 4: Curve

Length: 56.12' Radius: 282.00'

Delta: 11°24'07" Tangent: 28.15'

Chord: 56.03' Course: N48° 19' 23"W

Course In: S47° 22' 41"W Course Out: N35° 58' 34"E

RP North: 702,298.968' East: 226,802.157'

End North: 702,527.180' East: 226,967.817'

Segment# 5: Line

Course: N35° 58' 34"E Length: 110.08'

North: 702,616.264' East: 227,032.484'

Perimeter: 365.24' Area: 7,652Sq.Ft.

Error Closure: 0.008 Course: S76° 04' 25"E

Error North : -0.0018 East: 0.0074

Precision 1: 45,655.00

Parcel Name: PLAT - B04 L17

Description: 17

Process segment order counterclockwise: False

Enable mapcheck across chord: False

North:702,653.588' East:226,978.795'

Segment# 1: Line

Course: S55° 11' 25"E Length: 9.93'

North: 702,647.920' East: 226,986.948'

Segment# 2: Line

Course: S55° 11' 25"E Length: 55.45'

North: 702,616.266' East: 227,032.475'

Segment# 3: Line

Course: S35° 58' 34"W Length: 110.08'

North: 702,527.182' East: 226,967.809'

Segment# 4: Curve

Length: 46.74' Radius: 282.00'

Delta: 9°29'49" Tangent: 23.42'

Chord: 46.69' Course: N58° 46' 21"W

Course In: S35° 58' 34"W Course Out: N26° 28' 45"E

RP North: 702,298.971' East: 226,802.149'

End North: 702,551.388' East: 226,927.885'

Segment# 5: Line

Course: N26° 28' 45"E Length: 114.18'

North: 702,653.590' East: 226,978.794'

Perimeter: 336.38' Area: 6,224Sq.Ft.

Error Closure: 0.002 Course: N16° 10' 11"W
Error North : 0.0015 East: -0.0004

Precision 1: 168,190.00

Parcel Name: PLAT - B04 L18
Description: 18
Process segment order counterclockwise: False
Enable mapcheck across chord: False
North: 702,689.858' East: 226,926.629'

Segment# 1: Line
Course: S55° 11' 25"E Length: 63.54'
North: 702,653.586' East: 226,978.798'

Segment# 2: Line
Course: S26° 28' 45"W Length: 114.18'
North: 702,551.384' East: 226,927.889'

Segment# 3: Curve
Length: 4.09' Radius: 282.00'
Delta: 0°49'50" Tangent: 2.04'
Chord: 4.09' Course: N63° 56' 10"W
Course In: S26° 28' 45"W Course Out: N25° 38' 54"E
RP North: 702,298.967' East: 226,802.153'
End North: 702,553.180' East: 226,924.215'

Segment# 4: Line
Course: N64° 21' 06"W Length: 59.03'
North: 702,578.731' East: 226,871.002'

Segment# 5: Curve
Length: 25.32' Radius: 15.00'
Delta: 96°41'51" Tangent: 16.86'
Chord: 22.42' Course: N16° 00' 10"W
Course In: N25° 38' 54"E Course Out: N57° 39' 15"W
RP North: 702,592.253' East: 226,877.494'
End North: 702,600.279' East: 226,864.822'

Segment# 6: Curve
Length: 17.97' Radius: 418.00'
Delta: 2°27'50" Tangent: 8.99'
Chord: 17.97' Course: N33° 34' 40"E
Course In: S57° 39' 15"E Course Out: N55° 11' 25"W
RP North: 702,376.637' East: 227,217.963'
End North: 702,615.253' East: 226,874.763'

Segment# 7: Line
Course: N34° 48' 35"E Length: 90.86'
North: 702,689.854' East: 226,926.630'

Perimeter: 374.99' Area: 8,549Sq.Ft.
Error Closure: 0.004 Course: S24° 23' 33"E
Error North : -0.0036 East: 0.0016

Precision 1: 93,747.50

Parcel Name: PLAT - B05 L01
Description: 1
Process segment order counterclockwise: False
Enable mapcheck across chord: False
North:702,683.283' East:227,382.206'

Segment# 1: Line
Course: N89° 51' 33"E Length: 95.00'
North: 702,683.516' East: 227,477.206'

Segment# 2: Line
Course: S0° 08' 27"E Length: 60.00'
North: 702,623.516' East: 227,477.353'

Segment# 3: Line
Course: S89° 51' 33"W Length: 110.00'
North: 702,623.246' East: 227,367.354'

Segment# 4: Line
Course: N0° 08' 27"W Length: 45.00'
North: 702,668.246' East: 227,367.243'

Segment# 5: Curve
Length: 23.56' Radius: 15.00'
Delta: 90°00'00" Tangent: 15.00'
Chord: 21.21' Course: N44° 51' 33"E
Course In: N89° 51' 33"E Course Out: N0° 08' 27"W
RP North: 702,668.283' East: 227,382.243'
End North: 702,683.283' East: 227,382.206'

Perimeter: 333.56' Area: 6,552Sq.Ft.
Error Closure: 0.000 Course: N90° 00' 00"E
Error North : 0.0000 East: 0.0000

Precision 1: 333,560,000.00

Parcel Name: PLAT - B05 L02
Description: 2
Process segment order counterclockwise: False
Enable mapcheck across chord: False
North:702,573.246' East:227,367.477'

Segment# 1: Line

Course: N0° 08' 27"W Length: 50.00'
North: 702,623.246' East: 227,367.354'

Segment# 2: Line
Course: N89° 51' 33"E Length: 110.00'
North: 702,623.516' East: 227,477.353'

Segment# 3: Line
Course: S0° 08' 27"E Length: 50.00'
North: 702,573.516' East: 227,477.476'

Segment# 4: Line
Course: S89° 51' 33"W Length: 110.00'
North: 702,573.246' East: 227,367.477'

Perimeter: 320.00' Area: 5,500Sq.Ft.
Error Closure: 0.000 Course: N0° 00' 00"E
Error North : 0.0000 East: 0.0000

Precision 1: 320,000,000.00

Parcel Name: PLAT - B05 L03
Description: 3
Process segment order counterclockwise: False
Enable mapcheck across chord: False
North:702,523.246' East:227,367.600'

Segment# 1: Line
Course: N0° 08' 27"W Length: 50.00'
North: 702,573.246' East: 227,367.477'

Segment# 2: Line
Course: N89° 51' 33"E Length: 110.00'
North: 702,573.516' East: 227,477.476'

Segment# 3: Line
Course: S0° 08' 27"E Length: 50.00'
North: 702,523.517' East: 227,477.599'

Segment# 4: Line
Course: S89° 51' 33"W Length: 110.00'
North: 702,523.246' East: 227,367.600'

Perimeter: 320.00' Area: 5,500Sq.Ft.
Error Closure: 0.000 Course: N0° 00' 00"E
Error North : 0.0000 East: 0.0000

Precision 1: 320,000,000.00

Parcel Name: PLAT - B05 L04

Description: 4
Process segment order counterclockwise: False
Enable mapcheck across chord: False
North:702,463.246' East:227,367.747'

Segment# 1: Line
Course: N0° 08' 27"W Length: 60.00'
North: 702,523.246' East: 227,367.600'

Segment# 2: Line
Course: N89° 51' 33"E Length: 110.00'
North: 702,523.517' East: 227,477.599'

Segment# 3: Line
Course: S0° 08' 27"E Length: 60.00'
North: 702,463.517' East: 227,477.747'

Segment# 4: Line
Course: S89° 51' 33"W Length: 110.00'
North: 702,463.246' East: 227,367.747'

Perimeter: 340.00' Area: 6,600Sq.Ft.
Error Closure: 0.000 Course: N0° 00' 00"E
Error North : 0.0000 East: 0.0000

Precision 1: 340,000,000.00

Parcel Name: PLAT - B05 L05
Description: 5
Process segment order counterclockwise: False
Enable mapcheck across chord: False
North:702,413.246' East:227,367.870'

Segment# 1: Line
Course: N0° 08' 27"W Length: 50.00'
North: 702,463.246' East: 227,367.747'

Segment# 2: Line
Course: N89° 51' 33"E Length: 110.00'
North: 702,463.517' East: 227,477.747'

Segment# 3: Line
Course: S0° 08' 27"E Length: 50.00'
North: 702,413.517' East: 227,477.870'

Segment# 4: Line
Course: S89° 51' 33"W Length: 110.00'
North: 702,413.246' East: 227,367.870'

Perimeter: 320.00' Area: 5,500Sq.Ft.

Error Closure: 0.000 Course: N0° 00' 00"E
Error North : 0.0000 East: 0.0000

Precision 1: 320,000,000.00

Parcel Name: PLAT - B05 L06
Description: 6
Process segment order counterclockwise: False
Enable mapcheck across chord: False
North:702,363.247' East:227,367.993'

Segment# 1: Line
Course: N0° 08' 27"W Length: 50.00'
North: 702,413.246' East: 227,367.870'

Segment# 2: Line
Course: N89° 51' 33"E Length: 110.00'
North: 702,413.517' East: 227,477.870'

Segment# 3: Line
Course: S0° 08' 27"E Length: 50.00'
North: 702,363.517' East: 227,477.993'

Segment# 4: Line
Course: S89° 51' 33"W Length: 110.00'
North: 702,363.247' East: 227,367.993'

Perimeter: 320.00' Area: 5,500Sq.Ft.
Error Closure: 0.000 Course: N0° 00' 00"E
Error North : 0.0000 East: 0.0000

Precision 1: 320,000,000.00

Parcel Name: PLAT - B05 L07
Description: 7
Process segment order counterclockwise: False
Enable mapcheck across chord: False
North:702,303.517' East:227,478.140'

Segment# 1: Line
Course: S89° 51' 33"W Length: 110.00'
North: 702,303.247' East: 227,368.141'

Segment# 2: Line
Course: N0° 08' 27"W Length: 60.00'
North: 702,363.247' East: 227,367.993'

Segment# 3: Line
Course: N89° 51' 33"E Length: 110.00'
North: 702,363.517' East: 227,477.993'

Segment# 4: Line
Course: S0° 08' 27"E Length: 60.00'
North: 702,303.517' East: 227,478.140'

Perimeter: 340.00' Area: 6,600Sq.Ft.
Error Closure: 0.000 Course: N0° 00' 00"E
Error North : 0.0000 East: 0.0000

Precision 1: 340,000,000.00

Parcel Name: PLAT - B05 L08
Description: 8
Process segment order counterclockwise: False
Enable mapcheck across chord: False
North:702,249.518' East:227,478.273'

Segment# 1: Line
Course: S89° 51' 33"W Length: 110.00'
North: 702,249.247' East: 227,368.274'

Segment# 2: Line
Course: N0° 08' 27"W Length: 54.00'
North: 702,303.247' East: 227,368.141'

Segment# 3: Line
Course: N89° 51' 33"E Length: 110.00'
North: 702,303.517' East: 227,478.141'

Segment# 4: Line
Course: S0° 08' 27"E Length: 54.00'
North: 702,249.518' East: 227,478.273'

Perimeter: 328.00' Area: 5,940Sq.Ft.
Error Closure: 0.000 Course: N0° 00' 00"E
Error North : 0.0000 East: 0.0000

Precision 1: 328,000,000.00

Parcel Name: PLAT - B05 L09
Description: 9
Process segment order counterclockwise: False
Enable mapcheck across chord: False
North:702,169.518' East:227,478.470'

Segment# 1: Line
Course: S89° 51' 33"W Length: 110.00'
North: 702,169.247' East: 227,368.470'

Segment# 2: Line

Course: N0° 08' 27"W Length: 50.00'
North: 702,219.247' East: 227,368.348'

Segment# 3: Line
Course: N89° 51' 33"E Length: 110.00'
North: 702,219.518' East: 227,478.347'

Segment# 4: Line
Course: S0° 08' 27"E Length: 50.00'
North: 702,169.518' East: 227,478.470'

Perimeter: 320.00' Area: 5,500Sq.Ft.
Error Closure: 0.000 Course: N0° 00' 00"E
Error North : 0.0000 East: 0.0000

Precision 1: 320,000,000.00

Parcel Name: PLAT - B05 L10
Description: 10
Process segment order counterclockwise: False
Enable mapcheck across chord: False
North:702,169.247' East:227,368.470'

Segment# 1: Line
Course: N89° 51' 33"E Length: 110.00'
North: 702,169.518' East: 227,478.470'

Segment# 2: Line
Course: S0° 08' 27"E Length: 60.00'
North: 702,109.518' East: 227,478.618'

Segment# 3: Line
Course: S89° 51' 33"W Length: 110.00'
North: 702,109.247' East: 227,368.618'

Segment# 4: Line
Course: N0° 08' 27"W Length: 60.00'
North: 702,169.247' East: 227,368.470'

Perimeter: 340.00' Area: 6,600Sq.Ft.
Error Closure: 0.000 Course: N0° 00' 00"E
Error North : 0.0000 East: 0.0000

Precision 1: 340,000,000.00

Parcel Name: PLAT - B05 L11
Description: 11
Process segment order counterclockwise: False
Enable mapcheck across chord: False
North:702,109.247' East:227,368.618'

Segment# 1: Line
Course: N89° 51' 33"E Length: 110.00'
North: 702,109.518' East: 227,478.618'

Segment# 2: Line
Course: S0° 08' 27"E Length: 50.00'
North: 702,059.518' East: 227,478.741'

Segment# 3: Line
Course: S89° 51' 33"W Length: 110.00'
North: 702,059.248' East: 227,368.741'

Segment# 4: Line
Course: N0° 08' 27"W Length: 50.00'
North: 702,109.247' East: 227,368.618'

Perimeter: 320.00' Area: 5,500Sq.Ft.
Error Closure: 0.000 Course: N0° 00' 00"E
Error North : 0.0000 East: 0.0000

Precision 1: 320,000,000.00

Parcel Name: PLAT - B05 L12
Description: 12
Process segment order counterclockwise: False
Enable mapcheck across chord: False
North:702,059.248' East:227,368.741'

Segment# 1: Line
Course: N89° 51' 33"E Length: 110.00'
North: 702,059.518' East: 227,478.741'

Segment# 2: Line
Course: S0° 08' 27"E Length: 50.00'
North: 702,009.518' East: 227,478.864'

Segment# 3: Line
Course: S89° 51' 33"W Length: 110.00'
North: 702,009.248' East: 227,368.864'

Segment# 4: Line
Course: N0° 08' 27"W Length: 50.00'
North: 702,059.248' East: 227,368.741'

Perimeter: 320.00' Area: 5,500Sq.Ft.
Error Closure: 0.000 Course: N0° 00' 00"E
Error North : 0.0000 East: 0.0000

Precision 1: 320,000,000.00

Parcel Name: PLAT - B05 L13
Description: 13
Process segment order counterclockwise: False
Enable mapcheck across chord: False
North:702,009.248' East:227,368.864'

Segment# 1: Line
Course: N89° 51' 33"E Length: 110.00'
North: 702,009.518' East: 227,478.864'

Segment# 2: Line
Course: S0° 08' 27"E Length: 50.00'
North: 701,959.518' East: 227,478.987'

Segment# 3: Line
Course: S89° 51' 33"W Length: 110.00'
North: 701,959.248' East: 227,368.987'

Segment# 4: Line
Course: N0° 08' 27"W Length: 50.00'
North: 702,009.248' East: 227,368.864'

Perimeter: 320.00' Area: 5,500Sq.Ft.
Error Closure: 0.000 Course: N0° 00' 00"E
Error North : 0.0000 East: 0.0000

Precision 1: 320,000,000.00

Parcel Name: PLAT - B05 L14
Description: 14
Process segment order counterclockwise: False
Enable mapcheck across chord: False
North:701,959.248' East:227,368.987'

Segment# 1: Line
Course: N89° 51' 33"E Length: 110.00'
North: 701,959.518' East: 227,478.987'

Segment# 2: Line
Course: S0° 08' 27"E Length: 60.00'
North: 701,899.518' East: 227,479.134'

Segment# 3: Line
Course: S89° 51' 33"W Length: 110.00'
North: 701,899.248' East: 227,369.134'

Segment# 4: Line
Course: N0° 08' 27"W Length: 60.00'
North: 701,959.248' East: 227,368.987'

Perimeter: 340.00' Area: 6,600Sq.Ft.
Error Closure: 0.000 Course: N0° 00' 00"E
Error North : 0.0000 East: 0.0000

Precision 1: 340,000,000.00

Parcel Name: PLAT - B05 L15
Description: 15
Process segment order counterclockwise: False
Enable mapcheck across chord: False
North:701,899.248' East:227,369.135'

Segment# 1: Line
Course: N89° 51' 33"E Length: 110.00'
North: 701,899.518' East: 227,479.134'

Segment# 2: Line
Course: S0° 08' 27"E Length: 50.00'
North: 701,849.519' East: 227,479.257'

Segment# 3: Line
Course: S89° 51' 33"W Length: 110.00'
North: 701,849.248' East: 227,369.257'

Segment# 4: Line
Course: N0° 08' 27"W Length: 50.00'
North: 701,899.248' East: 227,369.135'

Perimeter: 320.00' Area: 5,500Sq.Ft.
Error Closure: 0.000 Course: N0° 00' 00"E
Error North : 0.0000 East: 0.0000

Precision 1: 320,000,000.00

Parcel Name: PLAT - B05 L16
Description: 16
Process segment order counterclockwise: False
Enable mapcheck across chord: False
North:701,849.248' East:227,369.258'

Segment# 1: Line
Course: N89° 51' 33"E Length: 110.00'
North: 701,849.519' East: 227,479.257'

Segment# 2: Line
Course: S0° 08' 27"E Length: 50.00'
North: 701,799.519' East: 227,479.380'

Segment# 3: Line

Course: S89° 51' 33"W Length: 110.00'
North: 701,799.248' East: 227,369.380'

Segment# 4: Line

Course: N0° 08' 27"W Length: 50.00'
North: 701,849.248' East: 227,369.258'

Perimeter: 320.00' Area: 5,500Sq.Ft.
Error Closure: 0.000 Course: N0° 00' 00"E
Error North : 0.0000 East: 0.0000

Precision 1: 320,000,000.00

Parcel Name: PLAT - B05 L17

Description: 17

Process segment order counterclockwise: False

Enable mapcheck across chord: False

North:701,799.248' East:227,369.381'

Segment# 1: Line

Course: N89° 51' 33"E Length: 110.00'
North: 701,799.519' East: 227,479.380'

Segment# 2: Line

Course: S0° 08' 27"E Length: 60.00'
North: 701,739.519' East: 227,479.528'

Segment# 3: Line

Course: S89° 51' 33"W Length: 95.00'
North: 701,739.285' East: 227,384.528'

Segment# 4: Curve

Length: 23.56' Radius: 15.00'
Delta: 90°00'00" Tangent: 15.00'
Chord: 21.21' Course: N45° 08' 27"W
Course In: N0° 08' 27"W Course Out: S89° 51' 33"W
RP North: 701,754.285' East: 227,384.491'
End North: 701,754.248' East: 227,369.491'

Segment# 5: Line

Course: N0° 08' 27"W Length: 45.00'
North: 701,799.248' East: 227,369.381'

Perimeter: 333.56' Area: 6,552Sq.Ft.
Error Closure: 0.000 Course: N90° 00' 00"E
Error North : 0.0000 East: 0.0000

Precision 1: 333,560,000.00

Parcel Name: PLAT - B05 L18

Description: 18

Process segment order counterclockwise: False

Enable mapcheck across chord: False

North:701,799.790' East:227,589.380'

Segment# 1: Line

Course: S0° 08' 27"E Length: 45.00'

North: 701,754.790' East: 227,589.491'

Segment# 2: Curve

Length: 23.56' Radius: 15.00'

Delta: 90°00'00" Tangent: 15.00'

Chord: 21.21' Course: S44° 51' 33"W

Course In: S89° 51' 33"W Course Out: S0° 08' 27"E

RP North: 701,754.753' East: 227,574.491'

End North: 701,739.753' East: 227,574.527'

Segment# 3: Line

Course: S89° 51' 33"W Length: 95.00'

North: 701,739.519' East: 227,479.528'

Segment# 4: Line

Course: N0° 08' 27"W Length: 60.00'

North: 701,799.519' East: 227,479.380'

Segment# 5: Line

Course: N89° 51' 33"E Length: 110.00'

North: 701,799.790' East: 227,589.380'

Perimeter: 333.56' Area: 6,552Sq.Ft.

Error Closure: 0.000 Course: N90° 00' 00"W

Error North : 0.0000 East: 0.0000

Precision 1: 333,560,000.00

Parcel Name: PLAT - B05 L19

Description: 19

Process segment order counterclockwise: False

Enable mapcheck across chord: False

North:701,849.789' East:227,589.257'

Segment# 1: Line

Course: S0° 08' 27"E Length: 50.00'

North: 701,799.790' East: 227,589.380'

Segment# 2: Line

Course: S89° 51' 33"W Length: 110.00'

North: 701,799.519' East: 227,479.380'

Segment# 3: Line

Course: N0° 08' 27"W Length: 50.00'
North: 701,849.519' East: 227,479.257'

Segment# 4: Line

Course: N89° 51' 33"E Length: 110.00'
North: 701,849.789' East: 227,589.257'

Perimeter: 320.00' Area: 5,500Sq.Ft.
Error Closure: 0.000 Course: N0° 00' 00"E
Error North : 0.0000 East: 0.0000

Precision 1: 320,000,000.00

Parcel Name: PLAT - B05 L20

Description: 20

Process segment order counterclockwise: False

Enable mapcheck across chord: False

North:701,899.789' East:227,589.134'

Segment# 1: Line

Course: S0° 08' 27"E Length: 50.00'
North: 701,849.789' East: 227,589.257'

Segment# 2: Line

Course: S89° 51' 33"W Length: 110.00'
North: 701,849.519' East: 227,479.257'

Segment# 3: Line

Course: N0° 08' 27"W Length: 50.00'
North: 701,899.519' East: 227,479.134'

Segment# 4: Line

Course: N89° 51' 33"E Length: 110.00'
North: 701,899.789' East: 227,589.134'

Perimeter: 320.00' Area: 5,500Sq.Ft.
Error Closure: 0.000 Course: N0° 00' 00"E
Error North : 0.0000 East: 0.0000

Precision 1: 320,000,000.00

Parcel Name: PLAT - B05 L21

Description: 21

Process segment order counterclockwise: False

Enable mapcheck across chord: False

North:701,959.789' East:227,588.986'

Segment# 1: Line

Course: S0° 08' 27"E Length: 60.00'
North: 701,899.789' East: 227,589.134'

Segment# 2: Line
Course: S89° 51' 33"W Length: 110.00'
North: 701,899.519' East: 227,479.134'

Segment# 3: Line
Course: N0° 08' 27"W Length: 60.00'
North: 701,959.519' East: 227,478.987'

Segment# 4: Line
Course: N89° 51' 33"E Length: 110.00'
North: 701,959.789' East: 227,588.986'

Perimeter: 340.00' Area: 6,600Sq.Ft.
Error Closure: 0.000 Course: N0° 00' 00"E
Error North : 0.0000 East: 0.0000

Precision 1: 340,000,000.00

Parcel Name: PLAT - B05 L22
Description: 22
Process segment order counterclockwise: False
Enable mapcheck across chord: False
North:702,009.789' East:227,588.863'

Segment# 1: Line
Course: S0° 08' 27"E Length: 50.00'
North: 701,959.789' East: 227,588.986'

Segment# 2: Line
Course: S89° 51' 33"W Length: 110.00'
North: 701,959.519' East: 227,478.987'

Segment# 3: Line
Course: N0° 08' 27"W Length: 50.00'
North: 702,009.519' East: 227,478.864'

Segment# 4: Line
Course: N89° 51' 33"E Length: 110.00'
North: 702,009.789' East: 227,588.863'

Perimeter: 320.00' Area: 5,500Sq.Ft.
Error Closure: 0.000 Course: N0° 00' 00"E
Error North : 0.0000 East: 0.0000

Precision 1: 320,000,000.00

Parcel Name: PLAT - B05 L23
Description: 23
Process segment order counterclockwise: False

Enable mapcheck across chord: False
North:702,059.789' East:227,588.740'

Segment# 1: Line
Course: S0° 08' 27"E Length: 50.00'
North: 702,009.789' East: 227,588.863'

Segment# 2: Line
Course: S89° 51' 33"W Length: 110.00'
North: 702,009.519' East: 227,478.864'

Segment# 3: Line
Course: N0° 08' 27"W Length: 50.00'
North: 702,059.518' East: 227,478.741'

Segment# 4: Line
Course: N89° 51' 33"E Length: 110.00'
North: 702,059.789' East: 227,588.740'

Perimeter: 320.00' Area: 5,500Sq.Ft.
Error Closure: 0.000 Course: N0° 00' 00"E
Error North : 0.0000 East: 0.0000

Precision 1: 320,000,000.00

Parcel Name: PLAT - B05 L24
Description: 24
Process segment order counterclockwise: False
Enable mapcheck across chord: False
North:702,109.789' East:227,588.617'

Segment# 1: Line
Course: S0° 08' 27"E Length: 50.00'
North: 702,059.789' East: 227,588.740'

Segment# 2: Line
Course: S89° 51' 33"W Length: 110.00'
North: 702,059.518' East: 227,478.741'

Segment# 3: Line
Course: N0° 08' 27"W Length: 50.00'
North: 702,109.518' East: 227,478.618'

Segment# 4: Line
Course: N89° 51' 33"E Length: 110.00'
North: 702,109.789' East: 227,588.617'

Perimeter: 320.00' Area: 5,500Sq.Ft.
Error Closure: 0.000 Course: N0° 00' 00"E
Error North : 0.0000 East: 0.0000

Precision 1: 320,000,000.00

Parcel Name: PLAT - B05 L25

Description: 25

Process segment order counterclockwise: False

Enable mapcheck across chord: False

North:702,169.788' East:227,588.470'

Segment# 1: Line

Course: S0° 08' 27"E Length: 60.00'

North: 702,109.789' East: 227,588.617'

Segment# 2: Line

Course: S89° 51' 33"W Length: 110.00'

North: 702,109.518' East: 227,478.618'

Segment# 3: Line

Course: N0° 08' 27"W Length: 60.00'

North: 702,169.518' East: 227,478.470'

Segment# 4: Line

Course: N89° 51' 33"E Length: 110.00'

North: 702,169.788' East: 227,588.470'

Perimeter: 340.00' Area: 6,600Sq.Ft.

Error Closure: 0.000 Course: N0° 00' 00"E

Error North : 0.0000 East: 0.0000

Precision 1: 340,000,000.00

Parcel Name: PLAT - B05 L26

Description: 26

Process segment order counterclockwise: False

Enable mapcheck across chord: False

North:702,219.788' East:227,588.347'

Segment# 1: Line

Course: S0° 08' 27"E Length: 50.00'

North: 702,169.788' East: 227,588.470'

Segment# 2: Line

Course: S89° 51' 33"W Length: 110.00'

North: 702,169.518' East: 227,478.470'

Segment# 3: Line

Course: N0° 08' 27"W Length: 50.00'

North: 702,219.518' East: 227,478.347'

Segment# 4: Line

Course: N89° 51' 33"E Length: 110.00'
North: 702,219.788' East: 227,588.347'

Perimeter: 320.00' Area: 5,500Sq.Ft.
Error Closure: 0.000 Course: N0° 00' 00"E
Error North : 0.0000 East: 0.0000

Precision 1: 320,000,000.00

Parcel Name: PLAT - B05 L27
Description: 27
Process segment order counterclockwise: False
Enable mapcheck across chord: False
North:702,303.788' East:227,588.140'

Segment# 1: Line
Course: S0° 08' 27"E Length: 54.00'
North: 702,249.788' East: 227,588.273'

Segment# 2: Line
Course: S89° 51' 33"W Length: 110.00'
North: 702,249.518' East: 227,478.273'

Segment# 3: Line
Course: N0° 08' 27"W Length: 54.00'
North: 702,303.518' East: 227,478.140'

Segment# 4: Line
Course: N89° 51' 33"E Length: 110.00'
North: 702,303.788' East: 227,588.140'

Perimeter: 328.00' Area: 5,940Sq.Ft.
Error Closure: 0.000 Course: N0° 00' 00"E
Error North : 0.0000 East: 0.0000

Precision 1: 328,000,000.00

Parcel Name: PLAT - B05 L28
Description: 28
Process segment order counterclockwise: False
Enable mapcheck across chord: False
North:702,363.788' East:227,587.993'

Segment# 1: Line
Course: S0° 08' 27"E Length: 60.00'
North: 702,303.788' East: 227,588.140'

Segment# 2: Line
Course: S89° 51' 33"W Length: 110.00'
North: 702,303.518' East: 227,478.140'

Segment# 3: Line
Course: N0° 08' 27"W Length: 60.00'
North: 702,363.517' East: 227,477.993'

Segment# 4: Line
Course: N89° 51' 33"E Length: 110.00'
North: 702,363.788' East: 227,587.993'

Perimeter: 340.00' Area: 6,600Sq.Ft.
Error Closure: 0.000 Course: N0° 00' 00"E
Error North : 0.0000 East: 0.0000

Precision 1: 340,000,000.00

Parcel Name: PLAT - B05 L29
Description: 29
Process segment order counterclockwise: False
Enable mapcheck across chord: False
North:702,413.788' East:227,587.870'

Segment# 1: Line
Course: S0° 08' 27"E Length: 50.00'
North: 702,363.788' East: 227,587.992'

Segment# 2: Line
Course: S89° 51' 33"W Length: 110.00'
North: 702,363.517' East: 227,477.993'

Segment# 3: Line
Course: N0° 08' 27"W Length: 50.00'
North: 702,413.517' East: 227,477.870'

Segment# 4: Line
Course: N89° 51' 33"E Length: 110.00'
North: 702,413.788' East: 227,587.870'

Perimeter: 320.00' Area: 5,500Sq.Ft.
Error Closure: 0.000 Course: N0° 00' 00"E
Error North : 0.0000 East: 0.0000

Precision 1: 320,000,000.00

Parcel Name: PLAT - B05 L30
Description: 30
Process segment order counterclockwise: False
Enable mapcheck across chord: False
North:702,463.788' East:227,587.747'

Segment# 1: Line

Course: S0° 08' 27"E Length: 50.00'
North: 702,413.788' East: 227,587.869'

Segment# 2: Line
Course: S89° 51' 33"W Length: 110.00'
North: 702,413.517' East: 227,477.870'

Segment# 3: Line
Course: N0° 08' 27"W Length: 50.00'
North: 702,463.517' East: 227,477.747'

Segment# 4: Line
Course: N89° 51' 33"E Length: 110.00'
North: 702,463.788' East: 227,587.747'

Perimeter: 320.00' Area: 5,500Sq.Ft.
Error Closure: 0.000 Course: N0° 00' 00"E
Error North : 0.0000 East: 0.0000

Precision 1: 320,000,000.00

Parcel Name: PLAT - B05 L31
Description: 31
Process segment order counterclockwise: False
Enable mapcheck across chord: False
North:702,523.787' East:227,587.599'

Segment# 1: Line
Course: S0° 08' 27"E Length: 60.00'
North: 702,463.788' East: 227,587.746'

Segment# 2: Line
Course: S89° 51' 33"W Length: 110.00'
North: 702,463.517' East: 227,477.747'

Segment# 3: Line
Course: N0° 08' 27"W Length: 60.00'
North: 702,523.517' East: 227,477.599'

Segment# 4: Line
Course: N89° 51' 33"E Length: 110.00'
North: 702,523.787' East: 227,587.599'

Perimeter: 340.00' Area: 6,600Sq.Ft.
Error Closure: 0.000 Course: N0° 00' 00"E
Error North : 0.0000 East: 0.0000

Precision 1: 340,000,000.00

Parcel Name: PLAT - B05 L32

Description: 32
Process segment order counterclockwise: False
Enable mapcheck across chord: False
North:702,573.787' East:227,587.476'

Segment# 1: Line
Course: S0° 08' 27"E Length: 50.00'
North: 702,523.787' East: 227,587.599'

Segment# 2: Line
Course: S89° 51' 33"W Length: 110.00'
North: 702,523.517' East: 227,477.599'

Segment# 3: Line
Course: N0° 08' 27"W Length: 50.00'
North: 702,573.517' East: 227,477.476'

Segment# 4: Line
Course: N89° 51' 33"E Length: 110.00'
North: 702,573.787' East: 227,587.476'

Perimeter: 320.00' Area: 5,500Sq.Ft.
Error Closure: 0.000 Course: N0° 00' 00"E
Error North : 0.0000 East: 0.0000

Precision 1: 320,000,000.00

Parcel Name: PLAT - B05 L33
Description: 33
Process segment order counterclockwise: False
Enable mapcheck across chord: False
North:702,623.787' East:227,587.353'

Segment# 1: Line
Course: S0° 08' 27"E Length: 50.00'
North: 702,573.787' East: 227,587.476'

Segment# 2: Line
Course: S89° 51' 33"W Length: 110.00'
North: 702,573.517' East: 227,477.476'

Segment# 3: Line
Course: N0° 08' 27"W Length: 50.00'
North: 702,623.517' East: 227,477.353'

Segment# 4: Line
Course: N89° 51' 33"E Length: 110.00'
North: 702,623.787' East: 227,587.353'

Perimeter: 320.00' Area: 5,500Sq.Ft.

Error Closure: 0.000 Course: N0° 00' 00"E
Error North : 0.0000 East: 0.0000

Precision 1: 320,000,000.00

Parcel Name: PLAT - B05 L34
Description: 34
Process segment order counterclockwise: False
Enable mapcheck across chord: False
North:702,668.787' East:227,587.242'

Segment# 1: Line
Course: S0° 08' 27"E Length: 45.00'
North: 702,623.787' East: 227,587.353'

Segment# 2: Line
Course: S89° 51' 33"W Length: 110.00'
North: 702,623.517' East: 227,477.353'

Segment# 3: Line
Course: N0° 08' 27"W Length: 60.00'
North: 702,683.516' East: 227,477.206'

Segment# 4: Line
Course: N89° 51' 33"E Length: 95.00'
North: 702,683.750' East: 227,572.205'

Segment# 5: Curve
Length: 23.56' Radius: 15.00'
Delta: 90°00'00" Tangent: 15.00'
Chord: 21.21' Course: S45° 08' 27"E
Course In: S0° 08' 27"E Course Out: N89° 51' 33"E
RP North: 702,668.750' East: 227,572.242'
End North: 702,668.787' East: 227,587.242'

Perimeter: 333.56' Area: 6,552Sq.Ft.
Error Closure: 0.000 Course: N90° 00' 00"W
Error North : 0.0000 East: 0.0000

Precision 1: 333,560,000.00

Parcel Name: PLAT - B06 L01
Description: 1
Process segment order counterclockwise: False
Enable mapcheck across chord: False
North:702,684.215' East:227,761.205'

Segment# 1: Line
Course: S0° 08' 27"E Length: 60.00'
North: 702,624.215' East: 227,761.352'

Segment# 2: Line
Course: S89° 51' 33"W Length: 110.00'
North: 702,623.945' East: 227,651.353'

Segment# 3: Line
Course: N0° 08' 27"W Length: 45.00'
North: 702,668.945' East: 227,651.242'

Segment# 4: Curve
Length: 23.56' Radius: 15.00'
Delta: 90°00'00" Tangent: 15.00'
Chord: 21.21' Course: N44° 51' 33"E
Course In: N89° 51' 33"E Course Out: N0° 08' 27"W
RP North: 702,668.981' East: 227,666.242'
End North: 702,683.981' East: 227,666.205'

Segment# 5: Line
Course: N89° 51' 33"E Length: 95.00'
North: 702,684.215' East: 227,761.205'

Perimeter: 333.56' Area: 6,552Sq.Ft.
Error Closure: 0.000 Course: N90° 00' 00"E
Error North : 0.0000 East: 0.0000

Precision 1: 333,560,000.00

Parcel Name: PLAT - B06 L02
Description: 2
Process segment order counterclockwise: False
Enable mapcheck across chord: False
North:702,624.215' East:227,761.352'

Segment# 1: Line
Course: S0° 08' 27"E Length: 50.00'
North: 702,574.215' East: 227,761.475'

Segment# 2: Line
Course: S89° 51' 33"W Length: 110.00'
North: 702,573.945' East: 227,651.476'

Segment# 3: Line
Course: N0° 08' 27"W Length: 50.00'
North: 702,623.945' East: 227,651.353'

Segment# 4: Line
Course: N89° 51' 33"E Length: 110.00'
North: 702,624.215' East: 227,761.352'

Perimeter: 320.00' Area: 5,500Sq.Ft.

Error Closure: 0.000 Course: N0° 00' 00"E
Error North : 0.0000 East: 0.0000

Precision 1: 320,000,000.00

Parcel Name: PLAT - B06 L03
Description: 3
Process segment order counterclockwise: False
Enable mapcheck across chord: False
North:702,574.215' East:227,761.475'

Segment# 1: Line
Course: S0° 08' 27"E Length: 50.00'
North: 702,524.215' East: 227,761.598'

Segment# 2: Line
Course: S89° 51' 33"W Length: 110.00'
North: 702,523.945' East: 227,651.599'

Segment# 3: Line
Course: N0° 08' 27"W Length: 50.00'
North: 702,573.945' East: 227,651.476'

Segment# 4: Line
Course: N89° 51' 33"E Length: 110.00'
North: 702,574.215' East: 227,761.475'

Perimeter: 320.00' Area: 5,500Sq.Ft.
Error Closure: 0.000 Course: N0° 00' 00"E
Error North : 0.0000 East: 0.0000

Precision 1: 320,000,000.00

Parcel Name: PLAT - B06 L04
Description: 4
Process segment order counterclockwise: False
Enable mapcheck across chord: False
North:702,524.215' East:227,761.598'

Segment# 1: Line
Course: S0° 08' 27"E Length: 60.00'
North: 702,464.216' East: 227,761.746'

Segment# 2: Line
Course: S89° 51' 33"W Length: 110.00'
North: 702,463.945' East: 227,651.746'

Segment# 3: Line
Course: N0° 08' 27"W Length: 60.00'
North: 702,523.945' East: 227,651.599'

Segment# 4: Line
Course: N89° 51' 33"E Length: 110.00'
North: 702,524.215' East: 227,761.598'

Perimeter: 340.00' Area: 6,600Sq.Ft.
Error Closure: 0.000 Course: N0° 00' 00"E
Error North : 0.0000 East: 0.0000

Precision 1: 340,000,000.00

Parcel Name: PLAT - B06 L05
Description: 5
Process segment order counterclockwise: False
Enable mapcheck across chord: False
North:702,464.216' East:227,761.746'

Segment# 1: Line
Course: S0° 08' 27"E Length: 50.00'
North: 702,414.216' East: 227,761.869'

Segment# 2: Line
Course: S89° 51' 33"W Length: 110.00'
North: 702,413.945' East: 227,651.869'

Segment# 3: Line
Course: N0° 08' 27"W Length: 50.00'
North: 702,463.945' East: 227,651.746'

Segment# 4: Line
Course: N89° 51' 33"E Length: 110.00'
North: 702,464.216' East: 227,761.746'

Perimeter: 320.00' Area: 5,500Sq.Ft.
Error Closure: 0.000 Course: N0° 00' 00"E
Error North : 0.0000 East: 0.0000

Precision 1: 320,000,000.00

Parcel Name: PLAT - B06 L06
Description: 6
Process segment order counterclockwise: False
Enable mapcheck across chord: False
North:702,414.216' East:227,761.869'

Segment# 1: Line
Course: S0° 08' 27"E Length: 50.00'
North: 702,364.216' East: 227,761.992'

Segment# 2: Line

Course: S89° 51' 33"W Length: 110.00'
North: 702,363.945' East: 227,651.992'

Segment# 3: Line
Course: N0° 08' 27"W Length: 50.00'
North: 702,413.945' East: 227,651.869'

Segment# 4: Line
Course: N89° 51' 33"E Length: 110.00'
North: 702,414.216' East: 227,761.869'

Perimeter: 320.00' Area: 5,500Sq.Ft.
Error Closure: 0.000 Course: N0° 00' 00"E
Error North : 0.0000 East: 0.0000

Precision 1: 320,000,000.00

Parcel Name: PLAT - B06 L07
Description: 7
Process segment order counterclockwise: False
Enable mapcheck across chord: False
North:702,364.216' East:227,761.992'

Segment# 1: Line
Course: S0° 08' 27"E Length: 70.00'
North: 702,294.216' East: 227,762.164'

Segment# 2: Line
Course: S89° 51' 33"W Length: 95.00'
North: 702,293.983' East: 227,667.164'

Segment# 3: Curve
Length: 23.56' Radius: 15.00'
Delta: 90°00'00" Tangent: 15.00'
Chord: 21.21' Course: N45° 08' 27"W
Course In: N0° 08' 27"W Course Out: S89° 51' 33"W
RP North: 702,308.983' East: 227,667.127'
End North: 702,308.946' East: 227,652.128'

Segment# 4: Line
Course: N0° 08' 27"W Length: 55.00'
North: 702,363.945' East: 227,651.992'

Segment# 5: Line
Course: N89° 51' 33"E Length: 110.00'
North: 702,364.216' East: 227,761.992'

Perimeter: 353.56' Area: 7,652Sq.Ft.
Error Closure: 0.000 Course: N0° 00' 00"E
Error North : 0.0000 East: 0.0000

Precision 1: 353,560,000.00

Parcel Name: PLAT - B06 L08

Description: 8

Process segment order counterclockwise: False

Enable mapcheck across chord: False

North:702,364.486' East:227,871.992'

Segment# 1: Line

Course: S0° 08' 27"E Length: 55.00'

North: 702,309.487' East: 227,872.127'

Segment# 2: Curve

Length: 23.56' Radius: 15.00'

Delta: 90°00'00" Tangent: 15.00'

Chord: 21.21' Course: S44° 51' 33"W

Course In: S89° 51' 33"W Course Out: S0° 08' 27"E

RP North: 702,309.450' East: 227,857.127'

End North: 702,294.450' East: 227,857.164'

Segment# 3: Line

Course: S89° 51' 33"W Length: 95.00'

North: 702,294.216' East: 227,762.164'

Segment# 4: Line

Course: N0° 08' 27"W Length: 70.00'

North: 702,364.216' East: 227,761.992'

Segment# 5: Line

Course: N89° 51' 33"E Length: 110.00'

North: 702,364.486' East: 227,871.992'

Perimeter: 353.56' Area: 7,652Sq.Ft.

Error Closure: 0.000 Course: S0° 00' 00"E

Error North : 0.0000 East: 0.0000

Precision 1: 353,560,000.00

Parcel Name: PLAT - B06 L09

Description: 9

Process segment order counterclockwise: False

Enable mapcheck across chord: False

North:702,414.486' East:227,871.869'

Segment# 1: Line

Course: S0° 08' 27"E Length: 50.00'

North: 702,364.486' East: 227,871.992'

Segment# 2: Line

Course: S89° 51' 33"W Length: 110.00'
North: 702,364.216' East: 227,761.992'

Segment# 3: Line
Course: N0° 08' 27"W Length: 50.00'
North: 702,414.216' East: 227,761.869'

Segment# 4: Line
Course: N89° 51' 33"E Length: 110.00'
North: 702,414.486' East: 227,871.869'

Perimeter: 320.00' Area: 5,500Sq.Ft.
Error Closure: 0.000 Course: N0° 00' 00"E
Error North : 0.0000 East: 0.0000

Precision 1: 320,000,000.00

Parcel Name: PLAT - B06 L10
Description: 10
Process segment order counterclockwise: False
Enable mapcheck across chord: False
North:702,464.486' East:227,871.746'

Segment# 1: Line
Course: S0° 08' 27"E Length: 50.00'
North: 702,414.486' East: 227,871.869'

Segment# 2: Line
Course: S89° 51' 33"W Length: 110.00'
North: 702,414.216' East: 227,761.869'

Segment# 3: Line
Course: N0° 08' 27"W Length: 50.00'
North: 702,464.216' East: 227,761.746'

Segment# 4: Line
Course: N89° 51' 33"E Length: 110.00'
North: 702,464.486' East: 227,871.746'

Perimeter: 320.00' Area: 5,500Sq.Ft.
Error Closure: 0.000 Course: N0° 00' 00"E
Error North : 0.0000 East: 0.0000

Precision 1: 320,000,000.00

Parcel Name: PLAT - B06 L11
Description: 11
Process segment order counterclockwise: False
Enable mapcheck across chord: False
North:702,524.486' East:227,871.598'

Segment# 1: Line
Course: S0° 08' 27"E Length: 60.00'
North: 702,464.486' East: 227,871.746'

Segment# 2: Line
Course: S89° 51' 33"W Length: 110.00'
North: 702,464.216' East: 227,761.746'

Segment# 3: Line
Course: N0° 08' 27"W Length: 60.00'
North: 702,524.216' East: 227,761.598'

Segment# 4: Line
Course: N89° 51' 33"E Length: 110.00'
North: 702,524.486' East: 227,871.598'

Perimeter: 340.00' Area: 6,600Sq.Ft.
Error Closure: 0.000 Course: N0° 00' 00"E
Error North : 0.0000 East: 0.0000

Precision 1: 340,000,000.00

Parcel Name: PLAT - B06 L12
Description: 12
Process segment order counterclockwise: False
Enable mapcheck across chord: False
North:702,574.486' East:227,871.475'

Segment# 1: Line
Course: S0° 08' 27"E Length: 50.00'
North: 702,524.486' East: 227,871.598'

Segment# 2: Line
Course: S89° 51' 33"W Length: 110.00'
North: 702,524.216' East: 227,761.598'

Segment# 3: Line
Course: N0° 08' 27"W Length: 50.00'
North: 702,574.215' East: 227,761.475'

Segment# 4: Line
Course: N89° 51' 33"E Length: 110.00'
North: 702,574.486' East: 227,871.475'

Perimeter: 320.00' Area: 5,500Sq.Ft.
Error Closure: 0.000 Course: N0° 00' 00"E
Error North : 0.0000 East: 0.0000

Precision 1: 320,000,000.00

Parcel Name: PLAT - B06 L13
Description: 13
Process segment order counterclockwise: False
Enable mapcheck across chord: False
North:702,624.486' East:227,871.352'

Segment# 1: Line
Course: S0° 08' 27"E Length: 50.00'
North: 702,574.486' East: 227,871.475'

Segment# 2: Line
Course: S89° 51' 33"W Length: 110.00'
North: 702,574.215' East: 227,761.475'

Segment# 3: Line
Course: N0° 08' 27"W Length: 50.00'
North: 702,624.215' East: 227,761.352'

Segment# 4: Line
Course: N89° 51' 33"E Length: 110.00'
North: 702,624.486' East: 227,871.352'

Perimeter: 320.00' Area: 5,500Sq.Ft.
Error Closure: 0.000 Course: N0° 00' 00"E
Error North : 0.0000 East: 0.0000

Precision 1: 320,000,000.00

Parcel Name: PLAT - B06 L14
Description: 14
Process segment order counterclockwise: False
Enable mapcheck across chord: False
North:702,669.486' East:227,871.241'

Segment# 1: Line
Course: S0° 08' 27"E Length: 45.00'
North: 702,624.486' East: 227,871.352'

Segment# 2: Line
Course: S89° 51' 33"W Length: 110.00'
North: 702,624.215' East: 227,761.352'

Segment# 3: Line
Course: N0° 08' 27"W Length: 60.00'
North: 702,684.215' East: 227,761.205'

Segment# 4: Line
Course: N89° 51' 33"E Length: 95.00'
North: 702,684.449' East: 227,856.205'

Segment# 5: Curve
Length: 23.56' Radius: 15.00'
Delta: 90°00'00" Tangent: 15.00'
Chord: 21.21' Course: S45° 08' 27"E
Course In: S0° 08' 27"E Course Out: N89° 51' 33"E
RP North: 702,669.449' East: 227,856.241'
End North: 702,669.486' East: 227,871.241'

Perimeter: 333.56' Area: 6,552Sq.Ft.
Error Closure: 0.000 Course: N90° 00' 00"W
Error North : 0.0000 East: 0.0000

Precision 1: 333,560,000.00

Parcel Name: PLAT - B07 L01
Description: 1
Process segment order counterclockwise: False
Enable mapcheck across chord: False
North:702,619.643' East:227,935.364'

Segment# 1: Line
Course: N0° 08' 27"W Length: 50.00'
North: 702,669.643' East: 227,935.241'

Segment# 2: Curve
Length: 23.56' Radius: 15.00'
Delta: 90°00'00" Tangent: 15.00'
Chord: 21.21' Course: N44° 51' 33"E
Course In: N89° 51' 33"E Course Out: N0° 08' 27"W
RP North: 702,669.680' East: 227,950.241'
End North: 702,684.680' East: 227,950.204'

Segment# 3: Line
Course: N89° 51' 33"E Length: 95.00'
North: 702,684.913' East: 228,045.204'

Segment# 4: Line
Course: S0° 08' 27"E Length: 65.00'
North: 702,619.913' East: 228,045.364'

Segment# 5: Line
Course: S89° 51' 33"W Length: 110.00'
North: 702,619.643' East: 227,935.364'

Perimeter: 343.56' Area: 7,102Sq.Ft.
Error Closure: 0.000 Course: N0° 00' 00"E
Error North : 0.0000 East: 0.0000

Precision 1: 343,560,000.00

Parcel Name: PLAT - B07 L02
Description: 2
Process segment order counterclockwise: False
Enable mapcheck across chord: False
North:702,569.643' East:227,935.487'

Segment# 1: Line
Course: N0° 08' 27"W Length: 50.00'
North: 702,619.643' East: 227,935.364'

Segment# 2: Line
Course: N89° 51' 33"E Length: 110.00'
North: 702,619.913' East: 228,045.364'

Segment# 3: Line
Course: S0° 08' 27"E Length: 50.00'
North: 702,569.914' East: 228,045.487'

Segment# 4: Line
Course: S89° 51' 33"W Length: 110.00'
North: 702,569.643' East: 227,935.487'

Perimeter: 320.00' Area: 5,500Sq.Ft.
Error Closure: 0.000 Course: N0° 00' 00"E
Error North : 0.0000 East: 0.0000

Precision 1: 320,000,000.00

Parcel Name: PLAT - B07 L03
Description: 3
Process segment order counterclockwise: False
Enable mapcheck across chord: False
North:702,519.643' East:227,935.610'

Segment# 1: Line
Course: N0° 08' 27"W Length: 50.00'
North: 702,569.643' East: 227,935.487'

Segment# 2: Line
Course: N89° 51' 33"E Length: 110.00'
North: 702,569.914' East: 228,045.487'

Segment# 3: Line
Course: S0° 08' 27"E Length: 50.00'
North: 702,519.914' East: 228,045.610'

Segment# 4: Line
Course: S89° 51' 33"W Length: 110.00'
North: 702,519.643' East: 227,935.610'

Perimeter: 320.00' Area: 5,500Sq.Ft.
Error Closure: 0.000 Course: N0° 00' 00"E
Error North : 0.0000 East: 0.0000

Precision 1: 320,000,000.00

Parcel Name: PLAT - B07 L04
Description: 4
Process segment order counterclockwise: False
Enable mapcheck across chord: False
North:702,459.644' East:227,935.758'

Segment# 1: Line
Course: N0° 08' 27"W Length: 60.00'
North: 702,519.643' East: 227,935.610'

Segment# 2: Line
Course: N89° 51' 33"E Length: 110.00'
North: 702,519.914' East: 228,045.610'

Segment# 3: Line
Course: S0° 08' 27"E Length: 60.00'
North: 702,459.914' East: 228,045.757'

Segment# 4: Line
Course: S89° 51' 33"W Length: 110.00'
North: 702,459.644' East: 227,935.758'

Perimeter: 340.00' Area: 6,600Sq.Ft.
Error Closure: 0.000 Course: N0° 00' 00"E
Error North : 0.0000 East: 0.0000

Precision 1: 340,000,000.00

Parcel Name: PLAT - B07 L05
Description: 5
Process segment order counterclockwise: False
Enable mapcheck across chord: False
North:702,409.644' East:227,935.881'

Segment# 1: Line
Course: N0° 08' 27"W Length: 50.00'
North: 702,459.644' East: 227,935.758'

Segment# 2: Line
Course: N89° 51' 33"E Length: 110.00'
North: 702,459.914' East: 228,045.758'

Segment# 3: Line

Course: S0° 08' 27"E Length: 50.00'
North: 702,409.914' East: 228,045.880'

Segment# 4: Line

Course: S89° 51' 33"W Length: 110.00'
North: 702,409.644' East: 227,935.881'

Perimeter: 320.00' Area: 5,500Sq.Ft.
Error Closure: 0.000 Course: N0° 00' 00"E
Error North : 0.0000 East: 0.0000

Precision 1: 320,000,000.00

Parcel Name: PLAT - B07 L06

Description: 6

Process segment order counterclockwise: False

Enable mapcheck across chord: False

North:702,359.644' East:227,936.004'

Segment# 1: Line

Course: N0° 08' 27"W Length: 50.00'
North: 702,409.644' East: 227,935.881'

Segment# 2: Line

Course: N89° 51' 33"E Length: 110.00'
North: 702,409.914' East: 228,045.881'

Segment# 3: Line

Course: S0° 08' 27"E Length: 50.00'
North: 702,359.914' East: 228,046.003'

Segment# 4: Line

Course: S89° 51' 33"W Length: 110.00'
North: 702,359.644' East: 227,936.004'

Perimeter: 320.00' Area: 5,500Sq.Ft.
Error Closure: 0.000 Course: N0° 00' 00"E
Error North : 0.0000 East: 0.0000

Precision 1: 320,000,000.00

Parcel Name: PLAT - B07 L07

Description: 7

Process segment order counterclockwise: False

Enable mapcheck across chord: False

North:702,309.644' East:227,936.127'

Segment# 1: Line

Course: N0° 08' 27"W Length: 50.00'
North: 702,359.644' East: 227,936.004'

Segment# 2: Line
Course: N89° 51' 33"E Length: 110.00'
North: 702,359.914' East: 228,046.004'

Segment# 3: Line
Course: S0° 08' 27"E Length: 65.00'
North: 702,294.914' East: 228,046.163'

Segment# 4: Line
Course: S89° 51' 33"W Length: 95.00'
North: 702,294.681' East: 227,951.164'

Segment# 5: Curve
Length: 23.56' Radius: 15.00'
Delta: 90°00'00" Tangent: 15.00'
Chord: 21.21' Course: N45° 08' 27"W
Course In: N0° 08' 27"W Course Out: S89° 51' 33"W
RP North: 702,309.681' East: 227,951.127'
End North: 702,309.644' East: 227,936.127'

Perimeter: 343.56' Area: 7,102Sq.Ft.
Error Closure: 0.000 Course: N0° 00' 00"E
Error North : 0.0000 East: 0.0000

Precision 1: 343,560,000.00

Parcel Name: PLAT - B07 L08
Description: 8
Process segment order counterclockwise: False
Enable mapcheck across chord: False
North:702,360.185' East:228,156.003'

Segment# 1: Line
Course: S0° 08' 27"E Length: 50.00'
North: 702,310.185' East: 228,156.126'

Segment# 2: Curve
Length: 23.56' Radius: 15.00'
Delta: 90°00'00" Tangent: 15.00'
Chord: 21.21' Course: S44° 51' 33"W
Course In: S89° 51' 33"W Course Out: S0° 08' 27"E
RP North: 702,310.148' East: 228,141.126'
End North: 702,295.148' East: 228,141.163'

Segment# 3: Line
Course: S89° 51' 33"W Length: 95.00'
North: 702,294.915' East: 228,046.163'

Segment# 4: Line

Course: N0° 08' 27"W Length: 65.00'
North: 702,359.915' East: 228,046.003'

Segment# 5: Line

Course: N89° 51' 33"E Length: 110.00'
North: 702,360.185' East: 228,156.003'

Perimeter: 343.56' Area: 7,102Sq.Ft.
Error Closure: 0.000 Course: N0° 00' 00"E
Error North : 0.0000 East: 0.0000

Precision 1: 343,560,000.00

Parcel Name: PLAT - B07 L09

Description: 9

Process segment order counterclockwise: False

Enable mapcheck across chord: False

North:702,410.185' East:228,155.880'

Segment# 1: Line

Course: S0° 08' 27"E Length: 50.00'
North: 702,360.185' East: 228,156.003'

Segment# 2: Line

Course: S89° 51' 33"W Length: 110.00'
North: 702,359.915' East: 228,046.003'

Segment# 3: Line

Course: N0° 08' 27"W Length: 50.00'
North: 702,409.915' East: 228,045.880'

Segment# 4: Line

Course: N89° 51' 33"E Length: 110.00'
North: 702,410.185' East: 228,155.880'

Perimeter: 320.00' Area: 5,500Sq.Ft.
Error Closure: 0.000 Course: N0° 00' 00"E
Error North : 0.0000 East: 0.0000

Precision 1: 320,000,000.00

Parcel Name: PLAT - B07 L10

Description: 10

Process segment order counterclockwise: False

Enable mapcheck across chord: False

North:702,460.185' East:228,155.757'

Segment# 1: Line

Course: S0° 08' 27"E Length: 50.00'
North: 702,410.185' East: 228,155.880'

Segment# 2: Line
Course: S89° 51' 33"W Length: 110.00'
North: 702,409.915' East: 228,045.880'

Segment# 3: Line
Course: N0° 08' 27"W Length: 50.00'
North: 702,459.914' East: 228,045.757'

Segment# 4: Line
Course: N89° 51' 33"E Length: 110.00'
North: 702,460.185' East: 228,155.757'

Perimeter: 320.00' Area: 5,500Sq.Ft.
Error Closure: 0.000 Course: N0° 00' 00"E
Error North : 0.0000 East: 0.0000

Precision 1: 320,000,000.00

Parcel Name: PLAT - B07 L11
Description: 11
Process segment order counterclockwise: False
Enable mapcheck across chord: False
North:702,520.185' East:228,155.610'

Segment# 1: Line
Course: S0° 08' 27"E Length: 60.00'
North: 702,460.185' East: 228,155.757'

Segment# 2: Line
Course: S89° 51' 33"W Length: 110.00'
North: 702,459.914' East: 228,045.757'

Segment# 3: Line
Course: N0° 08' 27"W Length: 60.00'
North: 702,519.914' East: 228,045.610'

Segment# 4: Line
Course: N89° 51' 33"E Length: 110.00'
North: 702,520.185' East: 228,155.610'

Perimeter: 340.00' Area: 6,600Sq.Ft.
Error Closure: 0.000 Course: N0° 00' 00"E
Error North : 0.0000 East: 0.0000

Precision 1: 340,000,000.00

Parcel Name: PLAT - B07 L12
Description: 12
Process segment order counterclockwise: False

Enable mapcheck across chord: False
North:702,570.184' East:228,155.487'

Segment# 1: Line
Course: S0° 08' 27"E Length: 50.00'
North: 702,520.185' East: 228,155.609'

Segment# 2: Line
Course: S89° 51' 33"W Length: 110.00'
North: 702,519.914' East: 228,045.610'

Segment# 3: Line
Course: N0° 08' 27"W Length: 50.00'
North: 702,569.914' East: 228,045.487'

Segment# 4: Line
Course: N89° 51' 33"E Length: 110.00'
North: 702,570.184' East: 228,155.487'

Perimeter: 320.00' Area: 5,500Sq.Ft.
Error Closure: 0.000 Course: N0° 00' 00"E
Error North : 0.0000 East: 0.0000

Precision 1: 320,000,000.00

Parcel Name: PLAT - B07 L13
Description: 13
Process segment order counterclockwise: False
Enable mapcheck across chord: False
North:702,620.184' East:228,155.364'

Segment# 1: Line
Course: S0° 08' 27"E Length: 50.00'
North: 702,570.184' East: 228,155.486'

Segment# 2: Line
Course: S89° 51' 33"W Length: 110.00'
North: 702,569.914' East: 228,045.487'

Segment# 3: Line
Course: N0° 08' 27"W Length: 50.00'
North: 702,619.914' East: 228,045.364'

Segment# 4: Line
Course: N89° 51' 33"E Length: 110.00'
North: 702,620.184' East: 228,155.364'

Perimeter: 320.00' Area: 5,500Sq.Ft.
Error Closure: 0.000 Course: N0° 00' 00"E
Error North : 0.0000 East: 0.0000

Precision 1: 320,000,000.00

Parcel Name: PLAT - B07 L14

Description: 14

Process segment order counterclockwise: False

Enable mapcheck across chord: False

North:702,670.184' East:228,155.241'

Segment# 1: Line

Course: S0° 08' 27"E Length: 50.00'

North: 702,620.184' East: 228,155.363'

Segment# 2: Line

Course: S89° 51' 33"W Length: 110.00'

North: 702,619.914' East: 228,045.364'

Segment# 3: Line

Course: N0° 08' 27"W Length: 65.00'

North: 702,684.914' East: 228,045.204'

Segment# 4: Line

Course: N89° 51' 33"E Length: 95.00'

North: 702,685.147' East: 228,140.204'

Segment# 5: Curve

Length: 23.56' Radius: 15.00'

Delta: 90°00'00" Tangent: 15.00'

Chord: 21.21' Course: S45° 08' 27"E

Course In: S0° 08' 27"E Course Out: N89° 51' 33"E

RP North: 702,670.147' East: 228,140.241'

End North: 702,670.184' East: 228,155.241'

Perimeter: 343.56' Area: 7,102Sq.Ft.

Error Closure: 0.000 Course: N0° 00' 00"E

Error North : 0.0000 East: 0.0000

Precision 1: 343,560,000.00

Parcel Name: PLAT - B08 L01

Description: 1

Process segment order counterclockwise: False

Enable mapcheck across chord: False

North:702,620.342' East:228,219.363'

Segment# 1: Line

Course: N0° 08' 27"W Length: 50.00'

North: 702,670.342' East: 228,219.240'

Segment# 2: Curve

Length: 23.56' Radius: 15.00'
Delta: 90°00'00" Tangent: 15.00'
Chord: 21.21' Course: N44° 51' 33"E
Course In: N89° 51' 33"E Course Out: N0° 08' 27"W
RP North: 702,670.378' East: 228,234.240'
End North: 702,685.378' East: 228,234.204'

Segment# 3: Line
Course: N89° 51' 33"E Length: 95.00'
North: 702,685.612' East: 228,329.203'

Segment# 4: Line
Course: S0° 08' 27"E Length: 65.00'
North: 702,620.612' East: 228,329.363'

Segment# 5: Line
Course: S89° 51' 33"W Length: 110.00'
North: 702,620.342' East: 228,219.363'

Perimeter: 343.56' Area: 7,102Sq.Ft.
Error Closure: 0.000 Course: N0° 00' 00"E
Error North : 0.0000 East: 0.0000

Precision 1: 343,560,000.00

Parcel Name: PLAT - B08 L02
Description: 2
Process segment order counterclockwise: False
Enable mapcheck across chord: False
North:702,570.342' East:228,219.486'

Segment# 1: Line
Course: N0° 08' 27"W Length: 50.00'
North: 702,620.342' East: 228,219.363'

Segment# 2: Line
Course: N89° 51' 33"E Length: 110.00'
North: 702,620.612' East: 228,329.363'

Segment# 3: Line
Course: S0° 08' 27"E Length: 50.00'
North: 702,570.612' East: 228,329.486'

Segment# 4: Line
Course: S89° 51' 33"W Length: 110.00'
North: 702,570.342' East: 228,219.486'

Perimeter: 320.00' Area: 5,500Sq.Ft.
Error Closure: 0.000 Course: N0° 00' 00"E
Error North : 0.0000 East: 0.0000

Precision 1: 320,000,000.00

Parcel Name: PLAT - B08 L03

Description: 3

Process segment order counterclockwise: False

Enable mapcheck across chord: False

North:702,520.342' East:228,219.609'

Segment# 1: Line

Course: N0° 08' 27"W Length: 50.00'

North: 702,570.342' East: 228,219.486'

Segment# 2: Line

Course: N89° 51' 33"E Length: 110.00'

North: 702,570.612' East: 228,329.486'

Segment# 3: Line

Course: S0° 08' 27"E Length: 50.00'

North: 702,520.612' East: 228,329.609'

Segment# 4: Line

Course: S89° 51' 33"W Length: 110.00'

North: 702,520.342' East: 228,219.609'

Perimeter: 320.00' Area: 5,500Sq.Ft.

Error Closure: 0.000 Course: N0° 00' 00"E

Error North : 0.0000 East: 0.0000

Precision 1: 320,000,000.00

Parcel Name: PLAT - B08 L04

Description: 4

Process segment order counterclockwise: False

Enable mapcheck across chord: False

North:702,460.342' East:228,219.757'

Segment# 1: Line

Course: N0° 08' 27"W Length: 60.00'

North: 702,520.342' East: 228,219.609'

Segment# 2: Line

Course: N89° 51' 33"E Length: 110.00'

North: 702,520.612' East: 228,329.609'

Segment# 3: Line

Course: S0° 08' 27"E Length: 60.00'

North: 702,460.613' East: 228,329.757'

Segment# 4: Line

Course: S89° 51' 33"W Length: 110.00'
North: 702,460.342' East: 228,219.757'

Perimeter: 340.00' Area: 6,600Sq.Ft.
Error Closure: 0.000 Course: N0° 00' 00"E
Error North : 0.0000 East: 0.0000

Precision 1: 340,000,000.00

Parcel Name: PLAT - B08 L05
Description: 5
Process segment order counterclockwise: False
Enable mapcheck across chord: False
North:702,410.342' East:228,219.880'

Segment# 1: Line
Course: N0° 08' 27"W Length: 50.00'
North: 702,460.342' East: 228,219.757'

Segment# 2: Line
Course: N89° 51' 33"E Length: 110.00'
North: 702,460.613' East: 228,329.757'

Segment# 3: Line
Course: S0° 08' 27"E Length: 50.00'
North: 702,410.613' East: 228,329.880'

Segment# 4: Line
Course: S89° 51' 33"W Length: 110.00'
North: 702,410.342' East: 228,219.880'

Perimeter: 320.00' Area: 5,500Sq.Ft.
Error Closure: 0.000 Course: N0° 00' 00"E
Error North : 0.0000 East: 0.0000

Precision 1: 320,000,000.00

Parcel Name: PLAT - B08 L06
Description: 6
Process segment order counterclockwise: False
Enable mapcheck across chord: False
North:702,360.342' East:228,220.003'

Segment# 1: Line
Course: N0° 08' 27"W Length: 50.00'
North: 702,410.342' East: 228,219.880'

Segment# 2: Line
Course: N89° 51' 33"E Length: 110.00'
North: 702,410.613' East: 228,329.880'

Segment# 3: Line
Course: S0° 08' 27"E Length: 50.00'
North: 702,360.613' East: 228,330.003'

Segment# 4: Line
Course: S89° 51' 33"W Length: 110.00'
North: 702,360.342' East: 228,220.003'

Perimeter: 320.00' Area: 5,500Sq.Ft.
Error Closure: 0.000 Course: N0° 00' 00"E
Error North : 0.0000 East: 0.0000

Precision 1: 320,000,000.00

Parcel Name: PLAT - B08 L07
Description: 7
Process segment order counterclockwise: False
Enable mapcheck across chord: False
North:702,310.343' East:228,220.126'

Segment# 1: Line
Course: N0° 08' 27"W Length: 50.00'
North: 702,360.342' East: 228,220.003'

Segment# 2: Line
Course: N89° 51' 33"E Length: 110.00'
North: 702,360.613' East: 228,330.003'

Segment# 3: Line
Course: S0° 08' 27"E Length: 65.00'
North: 702,295.613' East: 228,330.162'

Segment# 4: Line
Course: S89° 51' 33"W Length: 95.00'
North: 702,295.380' East: 228,235.163'

Segment# 5: Curve
Length: 23.56' Radius: 15.00'
Delta: 90°00'00" Tangent: 15.00'
Chord: 21.21' Course: N45° 08' 27"W
Course In: N0° 08' 27"W Course Out: S89° 51' 33"W
RP North: 702,310.380' East: 228,235.126'
End North: 702,310.343' East: 228,220.126'

Perimeter: 343.56' Area: 7,102Sq.Ft.
Error Closure: 0.000 Course: N0° 00' 00"E
Error North : 0.0000 East: 0.0000

Precision 1: 343,560,000.00

Parcel Name: PLAT - B08 L08
Description: 8
Process segment order counterclockwise: False
Enable mapcheck across chord: False
North:702,360.884' East:228,440.002'

Segment# 1: Line
Course: S0° 08' 27"E Length: 50.00'
North: 702,310.884' East: 228,440.125'

Segment# 2: Curve
Length: 23.56' Radius: 15.00'
Delta: 90°00'00" Tangent: 15.00'
Chord: 21.21' Course: S44° 51' 33"W
Course In: S89° 51' 33"W Course Out: S0° 08' 27"E
RP North: 702,310.847' East: 228,425.125'
End North: 702,295.847' East: 228,425.162'

Segment# 3: Line
Course: S89° 51' 33"W Length: 95.00'
North: 702,295.613' East: 228,330.162'

Segment# 4: Line
Course: N0° 08' 27"W Length: 65.00'
North: 702,360.613' East: 228,330.003'

Segment# 5: Line
Course: N89° 51' 33"E Length: 110.00'
North: 702,360.884' East: 228,440.002'

Perimeter: 343.56' Area: 7,102Sq.Ft.
Error Closure: 0.000 Course: N0° 00' 00"E
Error North : 0.0000 East: 0.0000

Precision 1: 343,560,000.00

Parcel Name: PLAT - B08 L09
Description: 9
Process segment order counterclockwise: False
Enable mapcheck across chord: False
North:702,410.884' East:228,439.879'

Segment# 1: Line
Course: S0° 08' 27"E Length: 50.00'
North: 702,360.884' East: 228,440.002'

Segment# 2: Line
Course: S89° 51' 33"W Length: 110.00'
North: 702,360.613' East: 228,330.002'

Segment# 3: Line
Course: N0° 08' 27"W Length: 50.00'
North: 702,410.613' East: 228,329.880'

Segment# 4: Line
Course: N89° 51' 33"E Length: 110.00'
North: 702,410.884' East: 228,439.879'

Perimeter: 320.00' Area: 5,500Sq.Ft.
Error Closure: 0.000 Course: N0° 00' 00"E
Error North : 0.0000 East: 0.0000

Precision 1: 320,000,000.00

Parcel Name: PLAT - B08 L10
Description: 10
Process segment order counterclockwise: False
Enable mapcheck across chord: False
North:702,460.883' East:228,439.756'

Segment# 1: Line
Course: S0° 08' 27"E Length: 50.00'
North: 702,410.884' East: 228,439.879'

Segment# 2: Line
Course: S89° 51' 33"W Length: 110.00'
North: 702,410.613' East: 228,329.879'

Segment# 3: Line
Course: N0° 08' 27"W Length: 50.00'
North: 702,460.613' East: 228,329.757'

Segment# 4: Line
Course: N89° 51' 33"E Length: 110.00'
North: 702,460.883' East: 228,439.756'

Perimeter: 320.00' Area: 5,500Sq.Ft.
Error Closure: 0.000 Course: N0° 00' 00"E
Error North : 0.0000 East: 0.0000

Precision 1: 320,000,000.00

Parcel Name: PLAT - B08 L11
Description: 11
Process segment order counterclockwise: False
Enable mapcheck across chord: False
North:702,520.883' East:228,439.609'

Segment# 1: Line

Course: S0° 08' 27"E Length: 60.00'
North: 702,460.883' East: 228,439.756'

Segment# 2: Line
Course: S89° 51' 33"W Length: 110.00'
North: 702,460.613' East: 228,329.756'

Segment# 3: Line
Course: N0° 08' 27"W Length: 60.00'
North: 702,520.613' East: 228,329.609'

Segment# 4: Line
Course: N89° 51' 33"E Length: 110.00'
North: 702,520.883' East: 228,439.609'

Perimeter: 340.00' Area: 6,600Sq.Ft.
Error Closure: 0.000 Course: N0° 00' 00"E
Error North : 0.0000 East: 0.0000

Precision 1: 340,000,000.00

Parcel Name: PLAT - B08 L12
Description: 12
Process segment order counterclockwise: False
Enable mapcheck across chord: False
North:702,570.883' East:228,439.486'

Segment# 1: Line
Course: S0° 08' 27"E Length: 50.00'
North: 702,520.883' East: 228,439.609'

Segment# 2: Line
Course: S89° 51' 33"W Length: 110.00'
North: 702,520.613' East: 228,329.609'

Segment# 3: Line
Course: N0° 08' 27"W Length: 50.00'
North: 702,570.613' East: 228,329.486'

Segment# 4: Line
Course: N89° 51' 33"E Length: 110.00'
North: 702,570.883' East: 228,439.486'

Perimeter: 320.00' Area: 5,500Sq.Ft.
Error Closure: 0.000 Course: N0° 00' 00"E
Error North : 0.0000 East: 0.0000

Precision 1: 320,000,000.00

Parcel Name: PLAT - B08 L13

Description: 13
Process segment order counterclockwise: False
Enable mapcheck across chord: False
North:702,620.883' East:228,439.363'

Segment# 1: Line
Course: S0° 08' 27"E Length: 50.00'
North: 702,570.883' East: 228,439.486'

Segment# 2: Line
Course: S89° 51' 33"W Length: 110.00'
North: 702,570.613' East: 228,329.486'

Segment# 3: Line
Course: N0° 08' 27"W Length: 50.00'
North: 702,620.613' East: 228,329.363'

Segment# 4: Line
Course: N89° 51' 33"E Length: 110.00'
North: 702,620.883' East: 228,439.363'

Perimeter: 320.00' Area: 5,500Sq.Ft.
Error Closure: 0.000 Course: N0° 00' 00"E
Error North : 0.0000 East: 0.0000

Precision 1: 320,000,000.00

Parcel Name: PLAT - B08 L14
Description: 14
Process segment order counterclockwise: False
Enable mapcheck across chord: False
North:702,670.883' East:228,439.240'

Segment# 1: Line
Course: S0° 08' 27"E Length: 50.00'
North: 702,620.883' East: 228,439.363'

Segment# 2: Line
Course: S89° 51' 33"W Length: 110.00'
North: 702,620.613' East: 228,329.363'

Segment# 3: Line
Course: N0° 08' 27"W Length: 65.00'
North: 702,685.612' East: 228,329.203'

Segment# 4: Line
Course: N89° 51' 33"E Length: 95.00'
North: 702,685.846' East: 228,424.203'

Segment# 5: Curve

Length: 23.56' Radius: 15.00'
Delta: 90°00'00" Tangent: 15.00'
Chord: 21.21' Course: S45° 08' 27"E
Course In: S0° 08' 27"E Course Out: N89° 51' 33"E
RP North: 702,670.846' East: 228,424.240'
End North: 702,670.883' East: 228,439.240'

Perimeter: 343.56' Area: 7,102Sq.Ft.
Error Closure: 0.000 Course: N0° 00' 00"E
Error North : 0.0000 East: 0.0000

Precision 1: 343,560,000.00

Parcel Name: PLAT - B09 L01
Description: 1
Process segment order counterclockwise: False
Enable mapcheck across chord: False
North:702,621.040' East:228,503.362'

Segment# 1: Line
Course: N0° 08' 27"W Length: 50.00'
North: 702,671.040' East: 228,503.240'

Segment# 2: Curve
Length: 23.56' Radius: 15.00'
Delta: 90°00'00" Tangent: 15.00'
Chord: 21.21' Course: N44° 51' 33"E
Course In: N89° 51' 33"E Course Out: N0° 08' 27"W
RP North: 702,671.077' East: 228,518.240'
End North: 702,686.077' East: 228,518.203'

Segment# 3: Line
Course: N89° 51' 33"E Length: 95.00'
North: 702,686.311' East: 228,613.202'

Segment# 4: Line
Course: S0° 08' 27"E Length: 65.00'
North: 702,621.311' East: 228,613.362'

Segment# 5: Line
Course: S89° 51' 33"W Length: 110.00'
North: 702,621.040' East: 228,503.362'

Perimeter: 343.56' Area: 7,102Sq.Ft.
Error Closure: 0.000 Course: N0° 00' 00"E
Error North : 0.0000 East: 0.0000

Precision 1: 343,560,000.00

Parcel Name: PLAT - B09 L02

Description: 2
Process segment order counterclockwise: False
Enable mapcheck across chord: False
North:702,571.040' East:228,503.485'

Segment# 1: Line
Course: N0° 08' 27"W Length: 50.00'
North: 702,621.040' East: 228,503.363'

Segment# 2: Line
Course: N89° 51' 33"E Length: 110.00'
North: 702,621.311' East: 228,613.362'

Segment# 3: Line
Course: S0° 08' 27"E Length: 50.00'
North: 702,571.311' East: 228,613.485'

Segment# 4: Line
Course: S89° 51' 33"W Length: 110.00'
North: 702,571.040' East: 228,503.485'

Perimeter: 320.00' Area: 5,500Sq.Ft.
Error Closure: 0.000 Course: N0° 00' 00"E
Error North : 0.0000 East: 0.0000

Precision 1: 320,000,000.00

Parcel Name: PLAT - B09 L03
Description: 3
Process segment order counterclockwise: False
Enable mapcheck across chord: False
North:702,521.041' East:228,503.608'

Segment# 1: Line
Course: N0° 08' 27"W Length: 50.00'
North: 702,571.040' East: 228,503.486'

Segment# 2: Line
Course: N89° 51' 33"E Length: 110.00'
North: 702,571.311' East: 228,613.485'

Segment# 3: Line
Course: S0° 08' 27"E Length: 50.00'
North: 702,521.311' East: 228,613.608'

Segment# 4: Line
Course: S89° 51' 33"W Length: 110.00'
North: 702,521.041' East: 228,503.608'

Perimeter: 320.00' Area: 5,500Sq.Ft.

Error Closure: 0.000 Course: N0° 00' 00"E
Error North : 0.0000 East: 0.0000

Precision 1: 320,000,000.00

Parcel Name: PLAT - B09 L04
Description: 4
Process segment order counterclockwise: False
Enable mapcheck across chord: False
North:702,461.041' East:228,503.756'

Segment# 1: Line
Course: N0° 08' 27"W Length: 60.00'
North: 702,521.041' East: 228,503.609'

Segment# 2: Line
Course: N89° 51' 33"E Length: 110.00'
North: 702,521.311' East: 228,613.608'

Segment# 3: Line
Course: S0° 08' 27"E Length: 60.00'
North: 702,461.311' East: 228,613.756'

Segment# 4: Line
Course: S89° 51' 33"W Length: 110.00'
North: 702,461.041' East: 228,503.756'

Perimeter: 340.00' Area: 6,600Sq.Ft.
Error Closure: 0.000 Course: N0° 00' 00"E
Error North : 0.0000 East: 0.0000

Precision 1: 340,000,000.00

Parcel Name: PLAT - B09 L05
Description: 5
Process segment order counterclockwise: False
Enable mapcheck across chord: False
North:702,411.041' East:228,503.879'

Segment# 1: Line
Course: N0° 08' 27"W Length: 50.00'
North: 702,461.041' East: 228,503.756'

Segment# 2: Line
Course: N89° 51' 33"E Length: 110.00'
North: 702,461.311' East: 228,613.756'

Segment# 3: Line
Course: S0° 08' 27"E Length: 50.00'
North: 702,411.311' East: 228,613.879'

Segment# 4: Line
Course: S89° 51' 33"W Length: 110.00'
North: 702,411.041' East: 228,503.879'

Perimeter: 320.00' Area: 5,500Sq.Ft.
Error Closure: 0.000 Course: N0° 00' 00"E
Error North : 0.0000 East: 0.0000

Precision 1: 320,000,000.00

Parcel Name: PLAT - B09 L06
Description: 6
Process segment order counterclockwise: False
Enable mapcheck across chord: False
North:702,361.041' East:228,504.002'

Segment# 1: Line
Course: N0° 08' 27"W Length: 50.00'
North: 702,411.041' East: 228,503.879'

Segment# 2: Line
Course: N89° 51' 33"E Length: 110.00'
North: 702,411.311' East: 228,613.879'

Segment# 3: Line
Course: S0° 08' 27"E Length: 50.00'
North: 702,361.311' East: 228,614.002'

Segment# 4: Line
Course: S89° 51' 33"W Length: 110.00'
North: 702,361.041' East: 228,504.002'

Perimeter: 320.00' Area: 5,500Sq.Ft.
Error Closure: 0.000 Course: N0° 00' 00"E
Error North : 0.0000 East: 0.0000

Precision 1: 320,000,000.00

Parcel Name: PLAT - B09 L07
Description: 7
Process segment order counterclockwise: False
Enable mapcheck across chord: False
North:702,296.078' East:228,519.162'

Segment# 1: Curve
Length: 23.56' Radius: 15.00'
Delta: 90°00'00" Tangent: 15.00'
Chord: 21.21' Course: N45° 08' 27"W
Course In: N0° 08' 27"W Course Out: S89° 51' 33"W

RP North: 702,311.078' East: 228,519.125'
End North: 702,311.041' East: 228,504.125'

Segment# 2: Line
Course: N0° 08' 27"W Length: 50.00'
North: 702,361.041' East: 228,504.002'

Segment# 3: Line
Course: N89° 51' 33"E Length: 110.00'
North: 702,361.312' East: 228,614.002'

Segment# 4: Line
Course: S0° 08' 27"E Length: 65.00'
North: 702,296.312' East: 228,614.162'

Segment# 5: Line
Course: S89° 51' 33"W Length: 95.00'
North: 702,296.078' East: 228,519.162'

Perimeter: 343.56' Area: 7,102Sq.Ft.
Error Closure: 0.000 Course: N0° 00' 00"E
Error North : 0.0000 East: 0.0000

Precision 1: 343,560,000.00

Parcel Name: PLAT - B09 L08
Description: 8
Process segment order counterclockwise: False
Enable mapcheck across chord: False
North:702,361.582' East:228,724.001'

Segment# 1: Line
Course: S0° 08' 27"E Length: 50.00'
North: 702,311.582' East: 228,724.124'

Segment# 2: Curve
Length: 23.56' Radius: 15.00'
Delta: 90°00'00" Tangent: 15.00'
Chord: 21.21' Course: S44° 51' 33"W
Course In: S89° 51' 33"W Course Out: S0° 08' 27"E
RP North: 702,311.546' East: 228,709.124'
End North: 702,296.546' East: 228,709.161'

Segment# 3: Line
Course: S89° 51' 33"W Length: 95.00'
North: 702,296.312' East: 228,614.162'

Segment# 4: Line
Course: N0° 08' 27"W Length: 65.00'
North: 702,361.312' East: 228,614.002'

Segment# 5: Line
Course: N89° 51' 33"E Length: 110.00'
North: 702,361.582' East: 228,724.001'

Perimeter: 343.56' Area: 7,102Sq.Ft.
Error Closure: 0.000 Course: N0° 00' 00"E
Error North : 0.0000 East: 0.0000

Precision 1: 343,560,000.00

Parcel Name: PLAT - B09 L09
Description: 9
Process segment order counterclockwise: False
Enable mapcheck across chord: False
North:702,411.582' East:228,723.878'

Segment# 1: Line
Course: S0° 08' 27"E Length: 50.00'
North: 702,361.582' East: 228,724.001'

Segment# 2: Line
Course: S89° 51' 33"W Length: 110.00'
North: 702,361.312' East: 228,614.002'

Segment# 3: Line
Course: N0° 08' 27"W Length: 50.00'
North: 702,411.312' East: 228,613.879'

Segment# 4: Line
Course: N89° 51' 33"E Length: 110.00'
North: 702,411.582' East: 228,723.878'

Perimeter: 320.00' Area: 5,500Sq.Ft.
Error Closure: 0.000 Course: N0° 00' 00"E
Error North : 0.0000 East: 0.0000

Precision 1: 320,000,000.00

Parcel Name: PLAT - B09 L10
Description: 10
Process segment order counterclockwise: False
Enable mapcheck across chord: False
North:702,461.582' East:228,723.755'

Segment# 1: Line
Course: S0° 08' 27"E Length: 50.00'
North: 702,411.582' East: 228,723.878'

Segment# 2: Line

Course: S89° 51' 33"W Length: 110.00'
North: 702,411.312' East: 228,613.879'

Segment# 3: Line
Course: N0° 08' 27"W Length: 50.00'
North: 702,461.312' East: 228,613.756'

Segment# 4: Line
Course: N89° 51' 33"E Length: 110.00'
North: 702,461.582' East: 228,723.755'

Perimeter: 320.00' Area: 5,500Sq.Ft.
Error Closure: 0.000 Course: N0° 00' 00"E
Error North : 0.0000 East: 0.0000

Precision 1: 320,000,000.00

Parcel Name: PLAT - B09 L11
Description: 11
Process segment order counterclockwise: False
Enable mapcheck across chord: False
North:702,521.582' East:228,723.608'

Segment# 1: Line
Course: S0° 08' 27"E Length: 60.00'
North: 702,461.582' East: 228,723.755'

Segment# 2: Line
Course: S89° 51' 33"W Length: 110.00'
North: 702,461.312' East: 228,613.756'

Segment# 3: Line
Course: N0° 08' 27"W Length: 60.00'
North: 702,521.311' East: 228,613.608'

Segment# 4: Line
Course: N89° 51' 33"E Length: 110.00'
North: 702,521.582' East: 228,723.608'

Perimeter: 340.00' Area: 6,600Sq.Ft.
Error Closure: 0.000 Course: N0° 00' 00"E
Error North : 0.0000 East: 0.0000

Precision 1: 340,000,000.00

Parcel Name: PLAT - B09 L12
Description: 12
Process segment order counterclockwise: False
Enable mapcheck across chord: False
North:702,571.582' East:228,723.485'

Segment# 1: Line
Course: S0° 08' 27"E Length: 50.00'
North: 702,521.582' East: 228,723.608'

Segment# 2: Line
Course: S89° 51' 33"W Length: 110.00'
North: 702,521.311' East: 228,613.608'

Segment# 3: Line
Course: N0° 08' 27"W Length: 50.00'
North: 702,571.311' East: 228,613.485'

Segment# 4: Line
Course: N89° 51' 33"E Length: 110.00'
North: 702,571.582' East: 228,723.485'

Perimeter: 320.00' Area: 5,500Sq.Ft.
Error Closure: 0.000 Course: N0° 00' 00"E
Error North : 0.0000 East: 0.0000

Precision 1: 320,000,000.00

Parcel Name: PLAT - B09 L13
Description: 13
Process segment order counterclockwise: False
Enable mapcheck across chord: False
North:702,621.582' East:228,723.362'

Segment# 1: Line
Course: S0° 08' 27"E Length: 50.00'
North: 702,571.582' East: 228,723.485'

Segment# 2: Line
Course: S89° 51' 33"W Length: 110.00'
North: 702,571.311' East: 228,613.485'

Segment# 3: Line
Course: N0° 08' 27"W Length: 50.00'
North: 702,621.311' East: 228,613.362'

Segment# 4: Line
Course: N89° 51' 33"E Length: 110.00'
North: 702,621.582' East: 228,723.362'

Perimeter: 320.00' Area: 5,500Sq.Ft.
Error Closure: 0.000 Course: N0° 00' 00"E
Error North : 0.0000 East: 0.0000

Precision 1: 320,000,000.00

Parcel Name: PLAT - B09 L14
Description: 14
Process segment order counterclockwise: False
Enable mapcheck across chord: False
North:702,686.311' East:228,613.202'

Segment# 1: Line
Course: N89° 51' 33"E Length: 87.00'
North: 702,686.525' East: 228,700.202'

Segment# 2: Curve
Length: 36.13' Radius: 23.00'
Delta: 90°00'00" Tangent: 23.00'
Chord: 32.53' Course: S45° 08' 27"E
Course In: S0° 08' 27"E Course Out: N89° 51' 33"E
RP North: 702,663.525' East: 228,700.259'
End North: 702,663.581' East: 228,723.258'

Segment# 3: Line
Course: S0° 08' 27"E Length: 42.00'
North: 702,621.581' East: 228,723.362'

Segment# 4: Line
Course: S89° 51' 33"W Length: 110.00'
North: 702,621.311' East: 228,613.362'

Segment# 5: Line
Course: N0° 08' 27"W Length: 65.00'
North: 702,686.311' East: 228,613.202'

Perimeter: 340.13' Area: 7,036Sq.Ft.
Error Closure: 0.000 Course: N0° 00' 00"E
Error North : 0.0000 East: 0.0000

Precision 1: 340,130,000.00

Parcel Name: PLAT - B10 L01
Description: 1
Process segment order counterclockwise: False
Enable mapcheck across chord: False
North:702,854.834' East:226,689.344'

Segment# 1: Line
Course: N55° 11' 25"W Length: 60.00'
North: 702,889.085' East: 226,640.081'

Segment# 2: Line
Course: N34° 48' 35"E Length: 110.00'
North: 702,979.401' East: 226,702.875'

Segment# 3: Line
Course: S55° 11' 25"E Length: 60.00'
North: 702,945.150' East: 226,752.138'

Segment# 4: Line
Course: S34° 48' 35"W Length: 110.00'
North: 702,854.834' East: 226,689.344'

Perimeter: 340.00' Area: 6,600Sq.Ft.
Error Closure: 0.000 Course: N0° 00' 00"E
Error North : 0.0000 East: 0.0000

Precision 1: 340,000,000.00

Parcel Name: PLAT - B10 L02
Description: 2
Process segment order counterclockwise: False
Enable mapcheck across chord: False
North:702,916.607' East:226,793.191'

Segment# 1: Line
Course: S34° 48' 35"W Length: 110.00'
North: 702,826.292' East: 226,730.397'

Segment# 2: Line
Course: N55° 11' 25"W Length: 50.00'
North: 702,854.834' East: 226,689.344'

Segment# 3: Line
Course: N34° 48' 35"E Length: 110.00'
North: 702,945.150' East: 226,752.138'

Segment# 4: Line
Course: S55° 11' 25"E Length: 50.00'
North: 702,916.607' East: 226,793.191'

Perimeter: 320.00' Area: 5,500Sq.Ft.
Error Closure: 0.000 Course: N0° 00' 00"E
Error North : 0.0000 East: 0.0000

Precision 1: 320,000,000.00

Parcel Name: PLAT - B10 L03
Description: 3
Process segment order counterclockwise: False
Enable mapcheck across chord: False
North:702,882.356' East:226,842.454'

Segment# 1: Line

Course: S34° 48' 35"W Length: 110.00'
North: 702,792.040' East: 226,779.660'

Segment# 2: Line
Course: N55° 11' 25"W Length: 60.00'
North: 702,826.292' East: 226,730.397'

Segment# 3: Line
Course: N34° 48' 35"E Length: 110.00'
North: 702,916.607' East: 226,793.191'

Segment# 4: Line
Course: S55° 11' 25"E Length: 60.00'
North: 702,882.356' East: 226,842.454'

Perimeter: 340.00' Area: 6,600Sq.Ft.
Error Closure: 0.000 Course: N0° 00' 00"E
Error North : 0.0000 East: 0.0000

Precision 1: 340,000,000.00

Parcel Name: PLAT - B10 L04
Description: 4
Process segment order counterclockwise: False
Enable mapcheck across chord: False
North:702,792.040' East:226,779.660'

Segment# 1: Line
Course: N34° 48' 35"E Length: 110.00'
North: 702,882.356' East: 226,842.454'

Segment# 2: Line
Course: S55° 11' 25"E Length: 50.00'
North: 702,853.814' East: 226,883.507'

Segment# 3: Line
Course: S34° 48' 35"W Length: 110.00'
North: 702,763.498' East: 226,820.713'

Segment# 4: Line
Course: N55° 11' 25"W Length: 50.00'
North: 702,792.040' East: 226,779.660'

Perimeter: 320.00' Area: 5,500Sq.Ft.
Error Closure: 0.000 Course: N0° 00' 00"E
Error North : 0.0000 East: 0.0000

Precision 1: 320,000,000.00

Parcel Name: PLAT - B10 L05

Description: 5

Process segment order counterclockwise: False

Enable mapcheck across chord: False

North:702,804.392' East:226,928.312'

Segment# 1: Line

Course: S34° 48' 35"W Length: 95.00'

North: 702,726.392' East: 226,874.081'

Segment# 2: Line

Course: N55° 11' 25"W Length: 65.00'

North: 702,763.498' East: 226,820.713'

Segment# 3: Line

Course: N34° 48' 35"E Length: 110.00'

North: 702,853.814' East: 226,883.507'

Segment# 4: Line

Course: S55° 11' 25"E Length: 50.00'

North: 702,825.271' East: 226,924.559'

Segment# 5: Curve

Length: 23.56' Radius: 15.00'

Delta: 90°00'00" Tangent: 15.00'

Chord: 21.21' Course: S10° 11' 25"E

Course In: S34° 48' 35"W Course Out: S55° 11' 25"E

RP North: 702,812.955' East: 226,915.996'

End North: 702,804.392' East: 226,928.312'

Perimeter: 343.56' Area: 7,102Sq.Ft.

Error Closure: 0.000 Course: N0° 00' 00"E

Error North : 0.0000 East: 0.0000

Precision 1: 343,560,000.00

Parcel Name: PLAT - B10 L06

Description: 6

Process segment order counterclockwise: False

Enable mapcheck across chord: False

North:702,742.777' East:226,745.409'

Segment# 1: Line

Course: N34° 48' 35"E Length: 60.00'

North: 702,792.040' East: 226,779.660'

Segment# 2: Line

Course: S55° 11' 25"E Length: 50.00'

North: 702,763.498' East: 226,820.713'

Segment# 3: Line

Course: S55° 11' 25"E Length: 65.00'
North: 702,726.392' East: 226,874.081'

Segment# 4: Line
Course: S34° 48' 35"W Length: 60.00'
North: 702,677.129' East: 226,839.830'

Segment# 5: Line
Course: N55° 11' 25"W Length: 115.00'
North: 702,742.777' East: 226,745.409'

Perimeter: 350.00' Area: 6,900Sq.Ft.
Error Closure: 0.000 Course: S14° 02' 10"W
Error North : 0.0000 East: 0.0000

Precision 1: 350,000,000.00

Parcel Name: PLAT - B10 L07
Description: 7
Process segment order counterclockwise: False
Enable mapcheck across chord: False
North:702,698.505' East:226,715.156'

Segment# 1: Line
Course: N34° 20' 46"E Length: 53.62'
North: 702,742.776' East: 226,745.408'

Segment# 2: Line
Course: S55° 11' 25"E Length: 115.00'
North: 702,677.128' East: 226,839.829'

Segment# 3: Line
Course: S34° 48' 35"W Length: 30.86'
North: 702,651.790' East: 226,822.213'

Segment# 4: Curve
Length: 18.38' Radius: 482.00'
Delta: 2°11'05" Tangent: 9.19'
Chord: 18.38' Course: S33° 43' 02"W
Course In: S55° 11' 25"E Course Out: N57° 22' 30"W
RP North: 702,376.639' East: 227,217.960'
End North: 702,636.503' East: 226,812.011'

Segment# 5: Line
Course: N57° 22' 30"W Length: 115.00'
North: 702,698.504' East: 226,715.156'

Perimeter: 332.86' Area: 5,906Sq.Ft.
Error Closure: 0.000 Course: S12° 11' 14"W
Error North : -0.0002 East: 0.0000

Precision 1: 332,860,000.00

Parcel Name: PLAT - B10 L08

Description: 8

Process segment order counterclockwise: False

Enable mapcheck across chord: False

North:702,646.890' East:226,685.632'

Segment# 1: Line

Course: N29° 46' 14"E Length: 59.46'

North: 702,698.503' East: 226,715.155'

Segment# 2: Line

Course: S57° 22' 30"E Length: 115.00'

North: 702,636.502' East: 226,812.010'

Segment# 3: Curve

Length: 48.03' Radius: 482.00'

Delta: 5°42'33" Tangent: 24.03'

Chord: 48.01' Course: S29° 46' 14"W

Course In: S57° 22' 30"E Course Out: N63° 05' 03"W

RP North: 702,376.637' East: 227,217.959'

End North: 702,594.829' East: 226,788.173'

Segment# 4: Line

Course: N63° 05' 03"W Length: 115.00'

North: 702,646.888' East: 226,685.630'

Perimeter: 337.49' Area: 6,153Sq.Ft.

Error Closure: 0.003 Course: S26° 43' 54"W

Error North : -0.0024 East: -0.0012

Precision 1: 112,496.67

Parcel Name: PLAT - B10 L09

Description: 9

Process segment order counterclockwise: False

Enable mapcheck across chord: False

North:702,592.595' East:226,661.388'

Segment# 1: Line

Course: N24° 03' 41"E Length: 59.46'

North: 702,646.888' East: 226,685.631'

Segment# 2: Line

Course: S63° 05' 03"E Length: 115.00'

North: 702,594.830' East: 226,788.173'

Segment# 3: Curve

Length: 48.03' Radius: 482.00'
Delta: 5°42'33" Tangent: 24.03'
Chord: 48.01' Course: S24° 03' 41"W
Course In: S63° 05' 03"E Course Out: N68° 47' 36"W
RP North: 702,376.638' East: 227,217.959'
End North: 702,550.993' East: 226,768.600'

Segment# 4: Line
Course: N68° 47' 36"W Length: 115.00'
North: 702,592.592' East: 226,661.387'

Perimeter: 337.49' Area: 6,153Sq.Ft.
Error Closure: 0.003 Course: S21° 01' 21"W
Error North : -0.0025 East: -0.0010

Precision 1: 112,496.67

Parcel Name: PLAT - B10 L10
Description: 10
Process segment order counterclockwise: False
Enable mapcheck across chord: False
North: 702,550.995' East: 226,768.600'

Segment# 1: Curve
Length: 48.03' Radius: 482.00'
Delta: 5°42'33" Tangent: 24.03'
Chord: 48.01' Course: S18° 21' 08"W
Course In: S68° 47' 36"E Course Out: N74° 30' 08"W
RP North: 702,376.640' East: 227,217.960'
End North: 702,505.431' East: 226,753.485'

Segment# 2: Line
Course: N74° 30' 08"W Length: 115.00'
North: 702,536.159' East: 226,642.667'

Segment# 3: Line
Course: N18° 21' 08"E Length: 59.46'
North: 702,592.595' East: 226,661.388'

Segment# 4: Line
Course: S68° 47' 36"E Length: 115.00'
North: 702,550.995' East: 226,768.600'

Perimeter: 337.49' Area: 6,153Sq.Ft.
Error Closure: 0.000 Course: N18° 21' 08"E
Error North : 0.0002 East: 0.0001

Precision 1: 337,490,000.00

Parcel Name: PLAT - B10 L11

Description: 11

Process segment order counterclockwise: False

Enable mapcheck across chord: False

North:702,505.429' East:226,753.485'

Segment# 1: Curve

Length: 48.03' Radius: 482.00'

Delta: 5°42'33" Tangent: 24.03'

Chord: 48.01' Course: S12° 38' 35"W

Course In: S74° 30' 08"E Course Out: N80° 12' 41"W

RP North: 702,376.638' East: 227,217.960'

End North: 702,458.585' East: 226,742.977'

Segment# 2: Line

Course: N80° 12' 41"W Length: 115.00'

North: 702,478.136' East: 226,629.651'

Segment# 3: Line

Course: N12° 38' 35"E Length: 59.46'

North: 702,536.154' East: 226,642.665'

Segment# 4: Line

Course: S74° 30' 08"E Length: 115.00'

North: 702,505.426' East: 226,753.484'

Perimeter: 337.49' Area: 6,153Sq.Ft.

Error Closure: 0.003 Course: S15° 40' 55"W

Error North : -0.0026 East: -0.0007

Precision 1: 112,496.67

Parcel Name: PLAT - B10 L12

Description: 12

Process segment order counterclockwise: False

Enable mapcheck across chord: False

North:702,458.585' East:226,742.977'

Segment# 1: Curve

Length: 57.64' Radius: 482.00'

Delta: 6°51'08" Tangent: 28.86'

Chord: 57.61' Course: S6° 21' 45"W

Course In: S80° 12' 41"E Course Out: N87° 03' 49"W

RP North: 702,376.639' East: 227,217.960'

End North: 702,401.330' East: 226,736.593'

Segment# 2: Line

Course: N87° 03' 49"W Length: 115.00'

North: 702,407.221' East: 226,621.744'

Segment# 3: Line

Course: N6° 21' 45"E Length: 71.35'
North: 702,478.132' East: 226,629.650'

Segment# 4: Line

Course: S80° 12' 41"E Length: 115.00'
North: 702,458.580' East: 226,742.976'

Perimeter: 359.00' Area: 7,369Sq.Ft.
Error Closure: 0.005 Course: S6° 21' 45"W
Error North : -0.0049 East: -0.0006

Precision 1: 71,798.00

Parcel Name: PLAT - B11 L01

Description: 1

Process segment order counterclockwise: False

Enable mapcheck across chord: False

North:702,212.692' East:226,736.362'

Segment# 1: Line

Course: S0° 08' 27"E Length: 50.00'
North: 702,162.693' East: 226,736.485'

Segment# 2: Line

Course: S89° 51' 33"W Length: 120.00'
North: 702,162.398' East: 226,616.485'

Segment# 3: Line

Course: N0° 08' 27"W Length: 65.00'
North: 702,227.397' East: 226,616.325'

Segment# 4: Line

Course: N89° 51' 33"E Length: 105.00'
North: 702,227.656' East: 226,721.325'

Segment# 5: Curve

Length: 23.56' Radius: 15.00'
Delta: 90°00'00" Tangent: 15.00'
Chord: 21.21' Course: S45° 08' 27"E
Course In: S0° 08' 27"E Course Out: N89° 51' 33"E
RP North: 702,212.656' East: 226,721.362'
End North: 702,212.692' East: 226,736.362'

Perimeter: 363.56' Area: 7,752Sq.Ft.
Error Closure: 0.000 Course: N0° 00' 00"E
Error North : 0.0000 East: 0.0000

Precision 1: 363,560,000.00

Parcel Name: PLAT - B11 L02

Description: 2
Process segment order counterclockwise: False
Enable mapcheck across chord: False
North:702,162.693' East:226,736.485'

Segment# 1: Line
Course: S0° 08' 27"E Length: 50.00'
North: 702,112.693' East: 226,736.608'

Segment# 2: Line
Course: S89° 51' 33"W Length: 120.00'
North: 702,112.398' East: 226,616.608'

Segment# 3: Line
Course: N0° 08' 27"W Length: 50.00'
North: 702,162.398' East: 226,616.485'

Segment# 4: Line
Course: N89° 51' 33"E Length: 120.00'
North: 702,162.693' East: 226,736.485'

Perimeter: 340.00' Area: 6,000Sq.Ft.
Error Closure: 0.000 Course: N0° 00' 00"E
Error North : 0.0000 East: 0.0000

Precision 1: 340,000,000.00

Parcel Name: PLAT - B11 L03
Description: 3
Process segment order counterclockwise: False
Enable mapcheck across chord: False
North:702,112.693' East:226,736.608'

Segment# 1: Line
Course: S0° 08' 27"E Length: 60.00'
North: 702,052.693' East: 226,736.755'

Segment# 2: Line
Course: S89° 51' 33"W Length: 120.00'
North: 702,052.398' East: 226,616.755'

Segment# 3: Line
Course: N0° 08' 27"W Length: 60.00'
North: 702,112.398' East: 226,616.608'

Segment# 4: Line
Course: N89° 51' 33"E Length: 120.00'
North: 702,112.693' East: 226,736.608'

Perimeter: 360.00' Area: 7,200Sq.Ft.

Error Closure: 0.000 Course: N0° 00' 00"E
Error North : 0.0000 East: 0.0000

Precision 1: 360,000,000.00

Parcel Name: PLAT - B11 L04
Description: 4
Process segment order counterclockwise: False
Enable mapcheck across chord: False
North:702,052.693' East:226,736.755'

Segment# 1: Line
Course: S0° 08' 27"E Length: 50.00'
North: 702,002.693' East: 226,736.878'

Segment# 2: Line
Course: S89° 51' 33"W Length: 120.00'
North: 702,002.398' East: 226,616.878'

Segment# 3: Line
Course: N0° 08' 27"W Length: 50.00'
North: 702,052.398' East: 226,616.756'

Segment# 4: Line
Course: N89° 51' 33"E Length: 120.00'
North: 702,052.693' East: 226,736.755'

Perimeter: 340.00' Area: 6,000Sq.Ft.
Error Closure: 0.000 Course: N0° 00' 00"E
Error North : 0.0000 East: 0.0000

Precision 1: 340,000,000.00

Parcel Name: PLAT - B11 L05
Description: 5
Process segment order counterclockwise: False
Enable mapcheck across chord: False
North:701,942.693' East:226,737.026'

Segment# 1: Line
Course: S89° 51' 33"W Length: 120.00'
North: 701,942.398' East: 226,617.026'

Segment# 2: Line
Course: N0° 08' 27"W Length: 60.00'
North: 702,002.398' East: 226,616.879'

Segment# 3: Line
Course: N89° 51' 33"E Length: 120.00'
North: 702,002.693' East: 226,736.878'

Segment# 4: Line
Course: S0° 08' 27"E Length: 60.00'
North: 701,942.693' East: 226,737.026'

Perimeter: 360.00' Area: 7,200Sq.Ft.
Error Closure: 0.000 Course: N0° 00' 00"E
Error North : 0.0000 East: 0.0000

Precision 1: 360,000,000.00

Parcel Name: PLAT - B11 L06
Description: 6
Process segment order counterclockwise: False
Enable mapcheck across chord: False
North:701,942.398' East:226,617.026'

Segment# 1: Line
Course: N89° 51' 33"E Length: 120.00'
North: 701,942.693' East: 226,737.026'

Segment# 2: Line
Course: S0° 08' 27"E Length: 50.00'
North: 701,892.693' East: 226,737.149'

Segment# 3: Line
Course: S89° 51' 33"W Length: 120.00'
North: 701,892.398' East: 226,617.149'

Segment# 4: Line
Course: N0° 08' 27"W Length: 50.00'
North: 701,942.398' East: 226,617.026'

Perimeter: 340.00' Area: 6,000Sq.Ft.
Error Closure: 0.000 Course: N0° 00' 00"E
Error North : 0.0000 East: 0.0000

Precision 1: 340,000,000.00

Parcel Name: PLAT - B11 L07
Description: 7
Process segment order counterclockwise: False
Enable mapcheck across chord: False
North:701,892.398' East:226,617.149'

Segment# 1: Line
Course: N89° 51' 33"E Length: 120.00'
North: 701,892.693' East: 226,737.149'

Segment# 2: Line

Course: S0° 08' 27"E Length: 60.00'
North: 701,832.693' East: 226,737.296'

Segment# 3: Line
Course: S89° 51' 33"W Length: 120.00'
North: 701,832.398' East: 226,617.297'

Segment# 4: Line
Course: N0° 08' 27"W Length: 60.00'
North: 701,892.398' East: 226,617.149'

Perimeter: 360.00' Area: 7,200Sq.Ft.
Error Closure: 0.000 Course: N0° 00' 00"E
Error North : 0.0000 East: 0.0000

Precision 1: 360,000,000.00

Parcel Name: PLAT - B11 L08
Description: 8
Process segment order counterclockwise: False
Enable mapcheck across chord: False
North:701,832.398' East:226,617.297'

Segment# 1: Line
Course: N89° 51' 33"E Length: 120.00'
North: 701,832.693' East: 226,737.296'

Segment# 2: Line
Course: S0° 08' 27"E Length: 50.00'
North: 701,782.694' East: 226,737.419'

Segment# 3: Line
Course: S89° 51' 33"W Length: 120.00'
North: 701,782.399' East: 226,617.420'

Segment# 4: Line
Course: N0° 08' 27"W Length: 50.00'
North: 701,832.398' East: 226,617.297'

Perimeter: 340.00' Area: 6,000Sq.Ft.
Error Closure: 0.000 Course: N0° 00' 00"E
Error North : 0.0000 East: 0.0000

Precision 1: 340,000,000.00

Parcel Name: PLAT - B11 L09
Description: 9
Process segment order counterclockwise: False
Enable mapcheck across chord: False
North:701,782.399' East:226,617.420'

Segment# 1: Line
Course: N89° 51' 33"E Length: 120.00'
North: 701,782.694' East: 226,737.419'

Segment# 2: Line
Course: S0° 08' 27"E Length: 60.00'
North: 701,722.694' East: 226,737.567'

Segment# 3: Line
Course: S89° 51' 33"W Length: 120.00'
North: 701,722.399' East: 226,617.567'

Segment# 4: Line
Course: N0° 08' 27"W Length: 60.00'
North: 701,782.399' East: 226,617.420'

Perimeter: 360.00' Area: 7,200Sq.Ft.
Error Closure: 0.000 Course: N0° 00' 00"E
Error North : 0.0000 East: 0.0000

Precision 1: 360,000,000.00

Parcel Name: PLAT - B11 L10
Description: 10
Process segment order counterclockwise: False
Enable mapcheck across chord: False
North:701,689.399' East:226,617.649'

Segment# 1: Line
Course: N89° 51' 33"E Length: 120.00'
North: 701,689.694' East: 226,737.648'

Segment# 2: Line
Course: S0° 08' 27"E Length: 60.00'
North: 701,629.694' East: 226,737.796'

Segment# 3: Line
Course: S89° 51' 33"W Length: 120.00'
North: 701,629.399' East: 226,617.796'

Segment# 4: Line
Course: N0° 08' 27"W Length: 60.00'
North: 701,689.399' East: 226,617.649'

Perimeter: 360.00' Area: 7,200Sq.Ft.
Error Closure: 0.000 Course: N0° 00' 00"E
Error North : 0.0000 East: 0.0000

Precision 1: 360,000,000.00

Parcel Name: PLAT - B11 L11

Description: 11

Process segment order counterclockwise: False

Enable mapcheck across chord: False

North: 701,629.399' East: 226,617.796'

Segment# 1: Line

Course: N89° 51' 33"E Length: 120.00'

North: 701,629.694' East: 226,737.796'

Segment# 2: Line

Course: S0° 08' 27"E Length: 50.00'

North: 701,579.694' East: 226,737.919'

Segment# 3: Line

Course: S89° 51' 33"W Length: 120.00'

North: 701,579.399' East: 226,617.919'

Segment# 4: Line

Course: N0° 08' 27"W Length: 50.00'

North: 701,629.399' East: 226,617.796'

Perimeter: 340.00' Area: 6,000Sq.Ft.

Error Closure: 0.000 Course: N0° 00' 00"E

Error North : 0.0000 East: 0.0000

Precision 1: 340,000,000.00

Parcel Name: PLAT - B11 L12

Description: 12

Process segment order counterclockwise: False

Enable mapcheck across chord: False

North: 701,579.399' East: 226,617.919'

Segment# 1: Line

Course: N89° 51' 33"E Length: 120.00'

North: 701,579.694' East: 226,737.919'

Segment# 2: Line

Course: S0° 08' 27"E Length: 39.63'

North: 701,540.064' East: 226,738.016'

Segment# 3: Curve

Length: 10.38' Radius: 160.00'

Delta: 3°43'00" Tangent: 5.19'

Chord: 10.38' Course: S1° 43' 03"W

Course In: S89° 51' 33"W Course Out: S86° 25' 27"E

RP North: 701,539.671' East: 226,578.017'

End North: 701,529.692' East: 226,737.705'

Segment# 4: Line
Course: S89° 51' 33"W Length: 119.66'
North: 701,529.398' East: 226,618.046'

Segment# 5: Line
Course: N0° 08' 27"W Length: 50.00'
North: 701,579.398' East: 226,617.923'

Perimeter: 339.67' Area: 5,999Sq.Ft.
Error Closure: 0.004 Course: S65° 18' 51"E
Error North : -0.0016 East: 0.0035

Precision 1: 84,917.50

Parcel Name: PLAT - B11 L13
Description: 13
Process segment order counterclockwise: False
Enable mapcheck across chord: False
North:701,479.399' East:226,618.165'

Segment# 1: Line
Course: N0° 08' 27"W Length: 50.00'
North: 701,529.399' East: 226,618.042'

Segment# 2: Line
Course: N89° 51' 33"E Length: 119.66'
North: 701,529.693' East: 226,737.702'

Segment# 3: Curve
Length: 29.80' Radius: 160.00'
Delta: 10°40'23" Tangent: 14.95'
Chord: 29.76' Course: S8° 54' 44"W
Course In: N86° 25' 27"W Course Out: S75° 45' 04"E
RP North: 701,539.673' East: 226,578.013'
End North: 701,500.291' East: 226,733.091'

Segment# 4: Curve
Length: 20.86' Radius: 95.00'
Delta: 12°34'49" Tangent: 10.47'
Chord: 20.82' Course: S7° 57' 32"W
Course In: S75° 45' 04"E Course Out: N88° 19' 53"W
RP North: 701,476.908' East: 226,825.168'
End North: 701,479.675' East: 226,730.209'

Segment# 5: Line
Course: S89° 51' 33"W Length: 112.05'
North: 701,479.399' East: 226,618.159'

Perimeter: 332.37' Area: 5,793Sq.Ft.

Error Closure: 0.006 Course: S86° 45' 29"W
Error North : -0.0003 East: -0.0060

Precision 1: 55,395.00

Parcel Name: PLAT - B11 L14
Description: 14
Process segment order counterclockwise: False
Enable mapcheck across chord: False
North: 701,415.317' East: 226,752.843'

Segment# 1: Curve
Length: 41.64' Radius: 95.00'
Delta: 25°06'42" Tangent: 21.16'
Chord: 41.30' Course: S52° 58' 18"E
Course In: N49° 35' 03"E Course Out: S24° 28' 21"W
RP North: 701,476.909' East: 226,825.172'
End North: 701,390.444' East: 226,785.817'

Segment# 2: Line
Course: S24° 28' 21"W Length: 118.00'
North: 701,283.045' East: 226,736.935'

Segment# 3: Line
Course: N52° 58' 18"W Length: 92.61'
North: 701,338.815' East: 226,663.001'

Segment# 4: Line
Course: N49° 35' 03"E Length: 88.35'
North: 701,396.095' East: 226,730.267'

Segment# 5: Line
Course: N49° 35' 03"E Length: 29.65'
North: 701,415.318' East: 226,752.841'

Perimeter: 370.25' Area: 7,649Sq.Ft.
Error Closure: 0.001 Course: N52° 58' 18"W
Error North : 0.0009 East: -0.0012

Precision 1: 370,250.00

Parcel Name: PLAT - B11 L15
Description: 15
Process segment order counterclockwise: False
Enable mapcheck across chord: False
North: 701,283.045' East: 226,736.935'

Segment# 1: Line
Course: N24° 28' 21"E Length: 118.00'
North: 701,390.444' East: 226,785.817'

Segment# 2: Curve

Length: 41.81' Radius: 95.00'

Delta: 25°13'00" Tangent: 21.25'

Chord: 41.47' Course: S78° 08' 09"E

Course In: N24° 28' 21"E Course Out: S0° 44' 39"E

RP North: 701,476.909' East: 226,825.172'

End North: 701,381.917' East: 226,826.406'

Segment# 3: Line

Course: S0° 08' 27"E Length: 113.56'

North: 701,268.357' East: 226,826.685'

Segment# 4: Line

Course: N80° 42' 28"W Length: 72.99'

North: 701,280.143' East: 226,754.652'

Segment# 5: Line

Course: N80° 42' 28"W Length: 17.96'

North: 701,283.043' East: 226,736.928'

Perimeter: 364.31'

Area: 7,418Sq.Ft.

Error Closure: 0.007

Course: S75° 08' 51"W

Error North : -0.0018

East: -0.0069

Precision 1: 52,045.71

Parcel Name: PLAT - B11 L16

Description: 16

Process segment order counterclockwise: False

Enable mapcheck across chord: False

North:701,275.059'

East:226,886.669'

Segment# 1: Line

Course: S83° 37' 38"W Length: 60.36'

North: 701,268.360' East: 226,826.682'

Segment# 2: Line

Course: N0° 08' 27"W Length: 113.56'

North: 701,381.919' East: 226,826.402'

Segment# 3: Curve

Length: 22.86' Radius: 95.00'

Delta: 13°47'12" Tangent: 11.49'

Chord: 22.80' Course: N82° 21' 45"E

Course In: N0° 44' 39"W Course Out: S14° 31' 51"E

RP North: 701,476.911' East: 226,825.169'

End North: 701,384.950' East: 226,849.004'

Segment# 4: Curve

Length: 37.81' Radius: 160.00'
Delta: 13°32'25" Tangent: 18.99'
Chord: 37.72' Course: N82° 14' 22"E
Course In: S14° 31' 51"E Course Out: N0° 59' 25"W
RP North: 701,230.068' East: 226,889.148'
End North: 701,390.044' East: 226,886.383'

Segment# 5: Line
Course: S0° 08' 27"E Length: 114.98'
North: 701,275.064' East: 226,886.666'

Perimeter: 349.57' Area: 6,873Sq.Ft.
Error Closure: 0.006 Course: N29° 25' 54"W
Error North : 0.0051 East: -0.0029

Precision 1: 58,261.67

Parcel Name: PLAT - B11 L17
Description: 17
Process segment order counterclockwise: False
Enable mapcheck across chord: False
North: 701,390.182' East: 226,936.386'

Segment# 1: Line
Course: S0° 08' 27"E Length: 115.00'
North: 701,275.182' East: 226,936.668'

Segment# 2: Line
Course: S89° 51' 33"W Length: 50.00'
North: 701,275.059' East: 226,886.668'

Segment# 3: Line
Course: N0° 08' 27"W Length: 114.98'
North: 701,390.039' East: 226,886.386'

Segment# 4: Curve
Length: 2.37' Radius: 160.00'
Delta: 0°50'58" Tangent: 1.19'
Chord: 2.37' Course: N89° 26' 04"E
Course In: S0° 59' 25"E Course Out: N0° 08' 27"W
RP North: 701,230.063' East: 226,889.151'
End North: 701,390.063' East: 226,888.758'

Segment# 5: Line
Course: N89° 51' 33"E Length: 47.63'
North: 701,390.180' East: 226,936.388'

Perimeter: 329.98' Area: 5,750Sq.Ft.
Error Closure: 0.003 Course: S39° 53' 14"E
Error North : -0.0024 East: 0.0020

Precision 1: 109,993.33

Parcel Name: PLAT - B11 L18

Description: 18

Process segment order counterclockwise: False

Enable mapcheck across chord: False

North:701,280.305' East:226,986.656'

Segment# 1: Line

Course: S0° 08' 27"E Length: 5.00'

North: 701,275.305' East: 226,986.668'

Segment# 2: Line

Course: S89° 51' 33"W Length: 50.00'

North: 701,275.182' East: 226,936.668'

Segment# 3: Line

Course: N0° 08' 27"W Length: 115.00'

North: 701,390.182' East: 226,936.386'

Segment# 4: Line

Course: N89° 51' 33"E Length: 50.00'

North: 701,390.305' East: 226,986.386'

Segment# 5: Line

Course: S0° 08' 27"E Length: 110.00'

North: 701,280.305' East: 226,986.656'

Perimeter: 330.00' Area: 5,750Sq.Ft.

Error Closure: 0.000 Course: N90° 00' 00"E

Error North : 0.0000 East: 0.0000

Precision 1: 330,000,000.00

Parcel Name: PLAT - B11 L19

Description: 19

Process segment order counterclockwise: False

Enable mapcheck across chord: False

North:701,390.428' East:227,036.385'

Segment# 1: Line

Course: S0° 08' 27"E Length: 110.00'

North: 701,280.428' East: 227,036.656'

Segment# 2: Line

Course: S89° 51' 33"W Length: 50.00'

North: 701,280.305' East: 226,986.656'

Segment# 3: Line

Course: N0° 08' 27"W Length: 110.00'
North: 701,390.305' East: 226,986.385'

Segment# 4: Line

Course: N89° 51' 33"E Length: 50.00'
North: 701,390.428' East: 227,036.385'

Perimeter: 320.00' Area: 5,500Sq.Ft.
Error Closure: 0.000 Course: N0° 00' 00"E
Error North : 0.0000 East: 0.0000

Precision 1: 320,000,000.00

Parcel Name: PLAT - B11 L20

Description: 20

Process segment order counterclockwise: False

Enable mapcheck across chord: False

North:701,390.551' East:227,086.385'

Segment# 1: Line

Course: S0° 08' 27"E Length: 110.00'
North: 701,280.551' East: 227,086.655'

Segment# 2: Line

Course: S89° 51' 33"W Length: 50.00'
North: 701,280.428' East: 227,036.656'

Segment# 3: Line

Course: N0° 08' 27"W Length: 110.00'
North: 701,390.428' East: 227,036.385'

Segment# 4: Line

Course: N89° 51' 33"E Length: 50.00'
North: 701,390.551' East: 227,086.385'

Perimeter: 320.00' Area: 5,500Sq.Ft.
Error Closure: 0.000 Course: N0° 00' 00"E
Error North : 0.0000 East: 0.0000

Precision 1: 320,000,000.00

Parcel Name: PLAT - B11 L21

Description: 21

Process segment order counterclockwise: False

Enable mapcheck across chord: False

North:701,275.551' East:227,086.668'

Segment# 1: Line

Course: N0° 08' 27"W Length: 5.00'
North: 701,280.551' East: 227,086.656'

Segment# 2: Line
Course: N0° 08' 27"W Length: 110.00'
North: 701,390.551' East: 227,086.385'

Segment# 3: Line
Course: N89° 51' 33"E Length: 50.00'
North: 701,390.674' East: 227,136.385'

Segment# 4: Line
Course: S0° 08' 27"E Length: 115.00'
North: 701,275.674' East: 227,136.668'

Segment# 5: Line
Course: S89° 51' 33"W Length: 50.00'
North: 701,275.551' East: 227,086.668'

Perimeter: 330.00' Area: 5,750Sq.Ft.
Error Closure: 0.000 Course: N90° 00' 00"W
Error North : 0.0000 East: 0.0000

Precision 1: 330,000,000.00

Parcel Name: PLAT - B11 L22
Description: 22
Process segment order counterclockwise: False
Enable mapcheck across chord: False
North:701,275.674' East:227,136.668'

Segment# 1: Line
Course: N0° 08' 27"W Length: 115.00'
North: 701,390.674' East: 227,136.385'

Segment# 2: Line
Course: N89° 51' 33"E Length: 50.00'
North: 701,390.797' East: 227,186.385'

Segment# 3: Line
Course: S0° 08' 27"E Length: 115.00'
North: 701,275.797' East: 227,186.668'

Segment# 4: Line
Course: S89° 51' 33"W Length: 50.00'
North: 701,275.674' East: 227,136.668'

Perimeter: 330.00' Area: 5,750Sq.Ft.
Error Closure: 0.000 Course: N0° 00' 00"E
Error North : 0.0000 East: 0.0000

Precision 1: 330,000,000.00

Parcel Name: PLAT - B11 L23
Description: 23
Process segment order counterclockwise: False
Enable mapcheck across chord: False
North:701,275.797' East:227,186.668'

Segment# 1: Line
Course: N0° 08' 27"W Length: 115.00'
North: 701,390.797' East: 227,186.385'

Segment# 2: Line
Course: N89° 51' 33"E Length: 60.00'
North: 701,390.944' East: 227,246.385'

Segment# 3: Line
Course: S0° 08' 27"E Length: 115.00'
North: 701,275.945' East: 227,246.667'

Segment# 4: Line
Course: S89° 51' 33"W Length: 60.00'
North: 701,275.797' East: 227,186.668'

Perimeter: 350.00' Area: 6,900Sq.Ft.
Error Closure: 0.000 Course: N0° 00' 00"E
Error North : 0.0000 East: 0.0000

Precision 1: 350,000,000.00

Parcel Name: PLAT - B11 L24
Description: 24
Process segment order counterclockwise: False
Enable mapcheck across chord: False
North:701,275.945' East:227,246.667'

Segment# 1: Line
Course: N0° 08' 27"W Length: 115.00'
North: 701,390.945' East: 227,246.385'

Segment# 2: Line
Course: N89° 51' 33"E Length: 45.00'
North: 701,391.055' East: 227,291.385'

Segment# 3: Curve
Length: 23.56' Radius: 15.00'
Delta: 90°00'00" Tangent: 15.00'
Chord: 21.21' Course: S45° 08' 27"E
Course In: S0° 08' 27"E Course Out: N89° 51' 33"E
RP North: 701,376.055' East: 227,291.422'
End North: 701,376.092' East: 227,306.422'

Segment# 4: Line
Course: S0° 08' 27"E Length: 100.00'
North: 701,276.092' East: 227,306.667'

Segment# 5: Line
Course: S89° 51' 33"W Length: 60.00'
North: 701,275.945' East: 227,246.667'

Perimeter: 343.56' Area: 6,852Sq.Ft.
Error Closure: 0.000 Course: N0° 00' 00"E
Error North : 0.0000 East: 0.0000

Precision 1: 343,560,000.00

Parcel Name: PLAT - B12 L01
Description: 1
Process segment order counterclockwise: False
Enable mapcheck across chord: False
North:702,495.658' East:226,896.158'

Segment# 1: Line
Course: S25° 38' 54"W Length: 110.00'
North: 702,396.496' East: 226,848.545'

Segment# 2: Line
Course: N64° 21' 06"W Length: 51.53'
North: 702,418.801' East: 226,802.092'

Segment# 3: Curve
Length: 96.02' Radius: 418.00'
Delta: 13°09'43" Tangent: 48.22'
Chord: 95.81' Course: N12° 22' 12"E
Course In: S84° 12' 39"E Course Out: N71° 02' 56"W
RP North: 702,376.638' East: 227,217.960'
End North: 702,512.388' East: 226,822.618'

Segment# 4: Curve
Length: 25.32' Radius: 15.00'
Delta: 96°41'51" Tangent: 16.86'
Chord: 22.42' Course: N67° 17' 59"E
Course In: S71° 02' 56"E Course Out: N25° 38' 54"E
RP North: 702,507.517' East: 226,836.805'
End North: 702,521.039' East: 226,843.297'

Segment# 5: Line
Course: S64° 21' 06"E Length: 58.64'
North: 702,495.656' East: 226,896.159'

Perimeter: 341.51' Area: 7,192Sq.Ft.

Error Closure: 0.002 Course: S51° 05' 30"E
Error North : -0.0011 East: 0.0013

Precision 1: 170,755.00

Parcel Name: PLAT - B12 L02
Description: 2
Process segment order counterclockwise: False
Enable mapcheck across chord: False
North:702,396.496' East:226,848.545'

Segment# 1: Line
Course: N25° 38' 54"E Length: 110.00'
North: 702,495.658' East: 226,896.158'

Segment# 2: Line
Course: S64° 21' 06"E Length: 0.39'
North: 702,495.489' East: 226,896.509'

Segment# 3: Curve
Length: 92.36' Radius: 218.00'
Delta: 24°16'24" Tangent: 46.88'
Chord: 91.67' Course: S52° 12' 54"E
Course In: S25° 38' 54"W Course Out: N49° 55' 18"E
RP North: 702,298.969' East: 226,802.149'
End North: 702,439.325' East: 226,968.955'

Segment# 4: Line
Course: S49° 55' 18"W Length: 110.00'
North: 702,368.503' East: 226,884.787'

Segment# 5: Line
Course: N52° 19' 04"W Length: 45.80'
North: 702,396.500' East: 226,848.540'

Perimeter: 358.54' Area: 7,714Sq.Ft.
Error Closure: 0.006 Course: N53° 47' 04"W
Error North : 0.0035 East: -0.0047

Precision 1: 59,758.33

Parcel Name: PLAT - B12 L03
Description: 3
Process segment order counterclockwise: False
Enable mapcheck across chord: False
North:702,368.502' East:226,884.788'

Segment# 1: Line
Course: N49° 55' 18"E Length: 110.00'
North: 702,439.324' East: 226,968.956'

Segment# 2: Curve
Length: 93.08' Radius: 218.00'
Delta: 24°27'48" Tangent: 47.26'
Chord: 92.37' Course: S27° 50' 48"E
Course In: S49° 55' 18"W Course Out: N74° 23' 06"E
RP North: 702,298.968' East: 226,802.150'
End North: 702,357.648' East: 227,012.104'

Segment# 3: Line
Course: S74° 23' 06"W Length: 110.00'
North: 702,328.039' East: 226,906.164'

Segment# 4: Line
Course: N27° 50' 48"W Length: 45.76'
North: 702,368.500' East: 226,884.789'

Perimeter: 358.84' Area: 7,730Sq.Ft.
Error Closure: 0.003 Course: S27° 50' 48"E
Error North : -0.0025 East: 0.0013

Precision 1: 119,613.33

Parcel Name: PLAT - B12 L04
Description: 4
Process segment order counterclockwise: False
Enable mapcheck across chord: False
North:702,281.171' East:227,020.194'

Segment# 1: Line
Course: S89° 51' 33"W Length: 110.00'
North: 702,280.900' East: 226,910.194'

Segment# 2: Line
Course: N4° 53' 15"W Length: 47.31'
North: 702,328.038' East: 226,906.164'

Segment# 3: Line
Course: N74° 23' 06"E Length: 110.00'
North: 702,357.647' East: 227,012.104'

Segment# 4: Curve
Length: 58.88' Radius: 218.00'
Delta: 15°28'26" Tangent: 29.62'
Chord: 58.70' Course: S7° 52' 41"E
Course In: S74° 23' 06"W Course Out: N89° 51' 33"E
RP North: 702,298.968' East: 226,802.150'
End North: 702,299.504' East: 227,020.149'

Segment# 5: Line

Course: S0° 08' 27"E Length: 18.33'
North: 702,281.174' East: 227,020.194'

Perimeter: 344.52' Area: 6,914Sq.Ft.
Error Closure: 0.003 Course: N0° 14' 07"W
Error North : 0.0029 East: 0.0000

Precision 1: 114,840.00

Parcel Name: PLAT - B12 L05
Description: 5
Process segment order counterclockwise: False
Enable mapcheck across chord: False
North:702,168.121' East:226,910.472'

Segment# 1: Line
Course: N0° 08' 27"W Length: 50.00'
North: 702,218.120' East: 226,910.349'

Segment# 2: Line
Course: N89° 51' 33"E Length: 110.00'
North: 702,218.391' East: 227,020.349'

Segment# 3: Line
Course: S0° 08' 27"E Length: 50.00'
North: 702,168.391' East: 227,020.471'

Segment# 4: Line
Course: S89° 51' 33"W Length: 110.00'
North: 702,168.121' East: 226,910.472'

Perimeter: 320.00' Area: 5,500Sq.Ft.
Error Closure: 0.000 Course: N0° 00' 00"E
Error North : 0.0000 East: 0.0000

Precision 1: 320,000,000.00

Parcel Name: PLAT - B12 L06
Description: 6
Process segment order counterclockwise: False
Enable mapcheck across chord: False
North:702,108.121' East:226,910.619'

Segment# 1: Line
Course: N0° 08' 27"W Length: 60.00'
North: 702,168.121' East: 226,910.472'

Segment# 2: Line
Course: N89° 51' 33"E Length: 110.00'
North: 702,168.391' East: 227,020.472'

Segment# 3: Line
Course: S0° 08' 27"E Length: 60.00'
North: 702,108.391' East: 227,020.619'

Segment# 4: Line
Course: S89° 51' 33"W Length: 110.00'
North: 702,108.121' East: 226,910.619'

Perimeter: 340.00' Area: 6,600Sq.Ft.
Error Closure: 0.000 Course: N0° 00' 00"E
Error North : 0.0000 East: 0.0000

Precision 1: 340,000,000.00

Parcel Name: PLAT - B12 L07
Description: 7
Process segment order counterclockwise: False
Enable mapcheck across chord: False
North:702,058.121' East:226,910.742'

Segment# 1: Line
Course: N0° 08' 27"W Length: 50.00'
North: 702,108.121' East: 226,910.619'

Segment# 2: Line
Course: N89° 51' 33"E Length: 110.00'
North: 702,108.391' East: 227,020.619'

Segment# 3: Line
Course: S0° 08' 27"E Length: 50.00'
North: 702,058.391' East: 227,020.742'

Segment# 4: Line
Course: S89° 51' 33"W Length: 110.00'
North: 702,058.121' East: 226,910.742'

Perimeter: 320.00' Area: 5,500Sq.Ft.
Error Closure: 0.000 Course: N0° 00' 00"E
Error North : 0.0000 East: 0.0000

Precision 1: 320,000,000.00

Parcel Name: PLAT - B12 L08
Description: 8
Process segment order counterclockwise: False
Enable mapcheck across chord: False
North:702,008.121' East:226,910.865'

Segment# 1: Line

Course: N0° 08' 27"W Length: 50.00'
North: 702,058.121' East: 226,910.742'

Segment# 2: Line
Course: N89° 51' 33"E Length: 110.00'
North: 702,058.391' East: 227,020.742'

Segment# 3: Line
Course: S0° 08' 27"E Length: 50.00'
North: 702,008.391' East: 227,020.865'

Segment# 4: Line
Course: S89° 51' 33"W Length: 110.00'
North: 702,008.121' East: 226,910.865'

Perimeter: 320.00' Area: 5,500Sq.Ft.
Error Closure: 0.000 Course: N0° 00' 00"E
Error North : 0.0000 East: 0.0000

Precision 1: 320,000,000.00

Parcel Name: PLAT - B12 L09
Description: 9
Process segment order counterclockwise: False
Enable mapcheck across chord: False
North:701,958.121' East:226,910.988'

Segment# 1: Line
Course: N0° 08' 27"W Length: 50.00'
North: 702,008.121' East: 226,910.865'

Segment# 2: Line
Course: N89° 51' 33"E Length: 110.00'
North: 702,008.391' East: 227,020.865'

Segment# 3: Line
Course: S0° 08' 27"E Length: 50.00'
North: 701,958.392' East: 227,020.988'

Segment# 4: Line
Course: S89° 51' 33"W Length: 110.00'
North: 701,958.121' East: 226,910.988'

Perimeter: 320.00' Area: 5,500Sq.Ft.
Error Closure: 0.000 Course: N0° 00' 00"E
Error North : 0.0000 East: 0.0000

Precision 1: 320,000,000.00

Parcel Name: PLAT - B12 L10

Description: 10
Process segment order counterclockwise: False
Enable mapcheck across chord: False
North:701,898.121' East:226,911.136'

Segment# 1: Line
Course: N0° 08' 27"W Length: 60.00'
North: 701,958.121' East: 226,910.989'

Segment# 2: Line
Course: N89° 51' 33"E Length: 110.00'
North: 701,958.392' East: 227,020.988'

Segment# 3: Line
Course: S0° 08' 27"E Length: 60.00'
North: 701,898.392' East: 227,021.136'

Segment# 4: Line
Course: S89° 51' 33"W Length: 110.00'
North: 701,898.121' East: 226,911.136'

Perimeter: 340.00' Area: 6,600Sq.Ft.
Error Closure: 0.000 Course: N0° 00' 00"E
Error North : 0.0000 East: 0.0000

Precision 1: 340,000,000.00

Parcel Name: PLAT - B12 L11
Description: 11
Process segment order counterclockwise: False
Enable mapcheck across chord: False
North:701,848.122' East:226,911.259'

Segment# 1: Line
Course: N0° 08' 27"W Length: 50.00'
North: 701,898.121' East: 226,911.136'

Segment# 2: Line
Course: N89° 51' 33"E Length: 110.00'
North: 701,898.392' East: 227,021.136'

Segment# 3: Line
Course: S0° 08' 27"E Length: 50.00'
North: 701,848.392' East: 227,021.259'

Segment# 4: Line
Course: S89° 51' 33"W Length: 110.00'
North: 701,848.122' East: 226,911.259'

Perimeter: 320.00' Area: 5,500Sq.Ft.

Error Closure: 0.000 Course: N0° 00' 00"E
Error North : 0.0000 East: 0.0000

Precision 1: 320,000,000.00

Parcel Name: PLAT - B12 L12
Description: 12
Process segment order counterclockwise: False
Enable mapcheck across chord: False
North:701,798.122' East:226,911.382'

Segment# 1: Line
Course: N0° 08' 27"W Length: 50.00'
North: 701,848.122' East: 226,911.259'

Segment# 2: Line
Course: N89° 51' 33"E Length: 110.00'
North: 701,848.392' East: 227,021.259'

Segment# 3: Line
Course: S0° 08' 27"E Length: 50.00'
North: 701,798.392' East: 227,021.382'

Segment# 4: Line
Course: S89° 51' 33"W Length: 110.00'
North: 701,798.122' East: 226,911.382'

Perimeter: 320.00' Area: 5,500Sq.Ft.
Error Closure: 0.000 Course: N0° 00' 00"E
Error North : 0.0000 East: 0.0000

Precision 1: 320,000,000.00

Parcel Name: PLAT - B12 L13
Description: 13
Process segment order counterclockwise: False
Enable mapcheck across chord: False
North:701,738.122' East:226,911.530'

Segment# 1: Line
Course: N0° 08' 27"W Length: 60.00'
North: 701,798.122' East: 226,911.382'

Segment# 2: Line
Course: N89° 51' 33"E Length: 110.00'
North: 701,798.392' East: 227,021.382'

Segment# 3: Line
Course: S0° 08' 27"E Length: 45.00'
North: 701,753.392' East: 227,021.492'

Segment# 4: Curve

Length: 23.56' Radius: 15.00'

Delta: 90°00'00" Tangent: 15.00'

Chord: 21.21' Course: S44° 51' 33"W

Course In: S89° 51' 33"W Course Out: S0° 08' 27"E

RP North: 701,753.355' East: 227,006.492'

End North: 701,738.355' East: 227,006.529'

Segment# 5: Line

Course: S89° 51' 33"W Length: 95.00'

North: 701,738.122' East: 226,911.530'

Perimeter: 333.56' Area: 6,552Sq.Ft.

Error Closure: 0.000 Course: N90° 00' 00"W

Error North : 0.0000 East: 0.0000

Precision 1: 333,560,000.00

Parcel Name: PLAT - B12 L14

Description: 14

Process segment order counterclockwise: False

Enable mapcheck across chord: False

North:701,798.122' East:226,911.382'

Segment# 1: Line

Course: S0° 08' 27"E Length: 60.00'

North: 701,738.122' East: 226,911.529'

Segment# 2: Line

Course: S89° 51' 33"W Length: 95.00'

North: 701,737.888' East: 226,816.530'

Segment# 3: Curve

Length: 23.56' Radius: 15.00'

Delta: 90°00'00" Tangent: 15.00'

Chord: 21.21' Course: N45° 08' 27"W

Course In: N0° 08' 27"W Course Out: S89° 51' 33"W

RP North: 701,752.888' East: 226,816.493'

End North: 701,752.851' East: 226,801.493'

Segment# 4: Line

Course: N0° 08' 27"W Length: 45.00'

North: 701,797.851' East: 226,801.382'

Segment# 5: Line

Course: N89° 51' 33"E Length: 110.00'

North: 701,798.122' East: 226,911.382'

Perimeter: 333.56' Area: 6,552Sq.Ft.

Error Closure: 0.000 Course: N90° 00' 00"E
Error North : 0.0000 East: 0.0000

Precision 1: 333,560,000.00

Parcel Name: PLAT - B12 L15
Description: 15
Process segment order counterclockwise: False
Enable mapcheck across chord: False
North:701,848.122' East:226,911.259'

Segment# 1: Line
Course: S0° 08' 27"E Length: 50.00'
North: 701,798.122' East: 226,911.382'

Segment# 2: Line
Course: S89° 51' 33"W Length: 110.00'
North: 701,797.851' East: 226,801.382'

Segment# 3: Line
Course: N0° 08' 27"W Length: 50.00'
North: 701,847.851' East: 226,801.259'

Segment# 4: Line
Course: N89° 51' 33"E Length: 110.00'
North: 701,848.122' East: 226,911.259'

Perimeter: 320.00' Area: 5,500Sq.Ft.
Error Closure: 0.000 Course: N0° 00' 00"E
Error North : 0.0000 East: 0.0000

Precision 1: 320,000,000.00

Parcel Name: PLAT - B12 L16
Description: 16
Process segment order counterclockwise: False
Enable mapcheck across chord: False
North:701,898.121' East:226,911.136'

Segment# 1: Line
Course: S0° 08' 27"E Length: 50.00'
North: 701,848.122' East: 226,911.259'

Segment# 2: Line
Course: S89° 51' 33"W Length: 110.00'
North: 701,847.851' East: 226,801.259'

Segment# 3: Line
Course: N0° 08' 27"W Length: 50.00'
North: 701,897.851' East: 226,801.136'

Segment# 4: Line
Course: N89° 51' 33"E Length: 110.00'
North: 701,898.121' East: 226,911.136'

Perimeter: 320.00' Area: 5,500Sq.Ft.
Error Closure: 0.000 Course: N0° 00' 00"E
Error North : 0.0000 East: 0.0000

Precision 1: 320,000,000.00

Parcel Name: PLAT - B12 L17
Description: 17
Process segment order counterclockwise: False
Enable mapcheck across chord: False
North:701,958.121' East:226,910.988'

Segment# 1: Line
Course: S0° 08' 27"E Length: 60.00'
North: 701,898.121' East: 226,911.136'

Segment# 2: Line
Course: S89° 51' 33"W Length: 110.00'
North: 701,897.851' East: 226,801.136'

Segment# 3: Line
Course: N0° 08' 27"W Length: 60.00'
North: 701,957.851' East: 226,800.989'

Segment# 4: Line
Course: N89° 51' 33"E Length: 110.00'
North: 701,958.121' East: 226,910.988'

Perimeter: 340.00' Area: 6,600Sq.Ft.
Error Closure: 0.000 Course: N0° 00' 00"E
Error North : 0.0000 East: 0.0000

Precision 1: 340,000,000.00

Parcel Name: PLAT - B12 L18
Description: 18
Process segment order counterclockwise: False
Enable mapcheck across chord: False
North:702,008.121' East:226,910.865'

Segment# 1: Line
Course: S0° 08' 27"E Length: 50.00'
North: 701,958.121' East: 226,910.988'

Segment# 2: Line

Course: S89° 51' 33"W Length: 110.00'
North: 701,957.851' East: 226,800.989'

Segment# 3: Line
Course: N0° 08' 27"W Length: 50.00'
North: 702,007.851' East: 226,800.866'

Segment# 4: Line
Course: N89° 51' 33"E Length: 110.00'
North: 702,008.121' East: 226,910.865'

Perimeter: 320.00' Area: 5,500Sq.Ft.
Error Closure: 0.000 Course: N0° 00' 00"E
Error North : 0.0000 East: 0.0000

Precision 1: 320,000,000.00

Parcel Name: PLAT - B12 L19
Description: 19
Process segment order counterclockwise: False
Enable mapcheck across chord: False
North:702,058.121' East:226,910.742'

Segment# 1: Line
Course: S0° 08' 27"E Length: 50.00'
North: 702,008.121' East: 226,910.865'

Segment# 2: Line
Course: S89° 51' 33"W Length: 110.00'
North: 702,007.851' East: 226,800.866'

Segment# 3: Line
Course: N0° 08' 27"W Length: 50.00'
North: 702,057.851' East: 226,800.743'

Segment# 4: Line
Course: N89° 51' 33"E Length: 110.00'
North: 702,058.121' East: 226,910.742'

Perimeter: 320.00' Area: 5,500Sq.Ft.
Error Closure: 0.000 Course: N0° 00' 00"E
Error North : 0.0000 East: 0.0000

Precision 1: 320,000,000.00

Parcel Name: PLAT - B12 L20
Description: 20
Process segment order counterclockwise: False
Enable mapcheck across chord: False
North:702,108.121' East:226,910.619'

Segment# 1: Line
Course: S0° 08' 27"E Length: 50.00'
North: 702,058.121' East: 226,910.742'

Segment# 2: Line
Course: S89° 51' 33"W Length: 110.00'
North: 702,057.851' East: 226,800.743'

Segment# 3: Line
Course: N0° 08' 27"W Length: 50.00'
North: 702,107.850' East: 226,800.620'

Segment# 4: Line
Course: N89° 51' 33"E Length: 110.00'
North: 702,108.121' East: 226,910.619'

Perimeter: 320.00' Area: 5,500Sq.Ft.
Error Closure: 0.000 Course: N0° 00' 00"E
Error North : 0.0000 East: 0.0000

Precision 1: 320,000,000.00

Parcel Name: PLAT - B12 L21
Description: 21
Process segment order counterclockwise: False
Enable mapcheck across chord: False
North:702,168.121' East:226,910.472'

Segment# 1: Line
Course: S0° 08' 27"E Length: 60.00'
North: 702,108.121' East: 226,910.619'

Segment# 2: Line
Course: S89° 51' 33"W Length: 110.00'
North: 702,107.850' East: 226,800.620'

Segment# 3: Line
Course: N0° 08' 27"W Length: 60.00'
North: 702,167.850' East: 226,800.472'

Segment# 4: Line
Course: N89° 51' 33"E Length: 110.00'
North: 702,168.121' East: 226,910.472'

Perimeter: 340.00' Area: 6,600Sq.Ft.
Error Closure: 0.000 Course: N0° 00' 00"E
Error North : 0.0000 East: 0.0000

Precision 1: 340,000,000.00

Parcel Name: PLAT - B12 L22
Description: 22
Process segment order counterclockwise: False
Enable mapcheck across chord: False
North:702,218.120' East:226,910.349'

Segment# 1: Line
Course: S0° 08' 27"E Length: 50.00'
North: 702,168.121' East: 226,910.472'

Segment# 2: Line
Course: S89° 51' 33"W Length: 110.00'
North: 702,167.850' East: 226,800.472'

Segment# 3: Line
Course: N0° 08' 27"W Length: 50.00'
North: 702,217.850' East: 226,800.349'

Segment# 4: Line
Course: N89° 51' 33"E Length: 110.00'
North: 702,218.120' East: 226,910.349'

Perimeter: 320.00' Area: 5,500Sq.Ft.
Error Closure: 0.000 Course: N0° 00' 00"E
Error North : 0.0000 East: 0.0000

Precision 1: 320,000,000.00

Parcel Name: PLAT - B13 L01
Description: 1
Process segment order counterclockwise: False
Enable mapcheck across chord: False
North:702,228.585' East:227,099.324'

Segment# 1: Line
Course: N89° 51' 33"E Length: 95.00'
North: 702,228.819' East: 227,194.323'

Segment# 2: Line
Course: S0° 08' 27"E Length: 60.00'
North: 702,168.819' East: 227,194.471'

Segment# 3: Line
Course: S89° 51' 33"W Length: 110.00'
North: 702,168.549' East: 227,084.471'

Segment# 4: Line
Course: N0° 08' 27"W Length: 45.00'
North: 702,213.549' East: 227,084.361'

Segment# 5: Curve

Length: 23.56' Radius: 15.00'

Delta: 90°00'00" Tangent: 15.00'

Chord: 21.21' Course: N44° 51' 33"E

Course In: N89° 51' 33"E Course Out: N0° 08' 27"W

RP North: 702,213.585' East: 227,099.361'

End North: 702,228.585' East: 227,099.324'

Perimeter: 333.56' Area: 6,552Sq.Ft.

Error Closure: 0.000 Course: N90° 00' 00"E

Error North : 0.0000 East: 0.0000

Precision 1: 333,560,000.00

Parcel Name: PLAT - B13 L02

Description: 2

Process segment order counterclockwise: False

Enable mapcheck across chord: False

North:702,168.549' East:227,084.471'

Segment# 1: Line

Course: N89° 51' 33"E Length: 110.00'

North: 702,168.819' East: 227,194.471'

Segment# 2: Line

Course: S0° 08' 27"E Length: 60.00'

North: 702,108.819' East: 227,194.618'

Segment# 3: Line

Course: S89° 51' 33"W Length: 110.00'

North: 702,108.549' East: 227,084.619'

Segment# 4: Line

Course: N0° 08' 27"W Length: 60.00'

North: 702,168.549' East: 227,084.471'

Perimeter: 340.00' Area: 6,600Sq.Ft.

Error Closure: 0.000 Course: N0° 00' 00"E

Error North : 0.0000 East: 0.0000

Precision 1: 340,000,000.00

Parcel Name: PLAT - B13 L03

Description: 3

Process segment order counterclockwise: False

Enable mapcheck across chord: False

North:702,108.549' East:227,084.619'

Segment# 1: Line

Course: N89° 51' 33"E Length: 110.00'
North: 702,108.819' East: 227,194.619'

Segment# 2: Line
Course: S0° 08' 27"E Length: 50.00'
North: 702,058.819' East: 227,194.741'

Segment# 3: Line
Course: S89° 51' 33"W Length: 110.00'
North: 702,058.549' East: 227,084.742'

Segment# 4: Line
Course: N0° 08' 27"W Length: 50.00'
North: 702,108.549' East: 227,084.619'

Perimeter: 320.00' Area: 5,500Sq.Ft.
Error Closure: 0.000 Course: N0° 00' 00"E
Error North : 0.0000 East: 0.0000

Precision 1: 320,000,000.00

Parcel Name: PLAT - B13 L04
Description: 4
Process segment order counterclockwise: False
Enable mapcheck across chord: False
North:702,058.549' East:227,084.742'

Segment# 1: Line
Course: N89° 51' 33"E Length: 110.00'
North: 702,058.819' East: 227,194.742'

Segment# 2: Line
Course: S0° 08' 27"E Length: 50.00'
North: 702,008.819' East: 227,194.864'

Segment# 3: Line
Course: S89° 51' 33"W Length: 110.00'
North: 702,008.549' East: 227,084.865'

Segment# 4: Line
Course: N0° 08' 27"W Length: 50.00'
North: 702,058.549' East: 227,084.742'

Perimeter: 320.00' Area: 5,500Sq.Ft.
Error Closure: 0.000 Course: N0° 00' 00"E
Error North : 0.0000 East: 0.0000

Precision 1: 320,000,000.00

Parcel Name: PLAT - B13 L05

Description: 5
Process segment order counterclockwise: False
Enable mapcheck across chord: False
North:702,008.549' East:227,084.865'

Segment# 1: Line
Course: N89° 51' 33"E Length: 110.00'
North: 702,008.819' East: 227,194.865'

Segment# 2: Line
Course: S0° 08' 27"E Length: 50.00'
North: 701,958.820' East: 227,194.987'

Segment# 3: Line
Course: S89° 51' 33"W Length: 110.00'
North: 701,958.549' East: 227,084.988'

Segment# 4: Line
Course: N0° 08' 27"W Length: 50.00'
North: 702,008.549' East: 227,084.865'

Perimeter: 320.00' Area: 5,500Sq.Ft.
Error Closure: 0.000 Course: N0° 00' 00"E
Error North : 0.0000 East: 0.0000

Precision 1: 320,000,000.00

Parcel Name: PLAT - B13 L06
Description: 6
Process segment order counterclockwise: False
Enable mapcheck across chord: False
North:701,958.549' East:227,084.988'

Segment# 1: Line
Course: N89° 51' 33"E Length: 110.00'
North: 701,958.820' East: 227,194.988'

Segment# 2: Line
Course: S0° 08' 27"E Length: 60.00'
North: 701,898.820' East: 227,195.135'

Segment# 3: Line
Course: S89° 51' 33"W Length: 110.00'
North: 701,898.549' East: 227,085.135'

Segment# 4: Line
Course: N0° 08' 27"W Length: 60.00'
North: 701,958.549' East: 227,084.988'

Perimeter: 340.00' Area: 6,600Sq.Ft.

Error Closure: 0.000 Course: N0° 00' 00"E
Error North : 0.0000 East: 0.0000

Precision 1: 340,000,000.00

Parcel Name: PLAT - B13 L07
Description: 7
Process segment order counterclockwise: False
Enable mapcheck across chord: False
North:701,898.549' East:227,085.135'

Segment# 1: Line
Course: N89° 51' 33"E Length: 110.00'
North: 701,898.820' East: 227,195.135'

Segment# 2: Line
Course: S0° 08' 27"E Length: 50.00'
North: 701,848.820' East: 227,195.258'

Segment# 3: Line
Course: S89° 51' 33"W Length: 110.00'
North: 701,848.550' East: 227,085.258'

Segment# 4: Line
Course: N0° 08' 27"W Length: 50.00'
North: 701,898.549' East: 227,085.135'

Perimeter: 320.00' Area: 5,500Sq.Ft.
Error Closure: 0.000 Course: N0° 00' 00"E
Error North : 0.0000 East: 0.0000

Precision 1: 320,000,000.00

Parcel Name: PLAT - B13 L08
Description: 8
Process segment order counterclockwise: False
Enable mapcheck across chord: False
North:701,848.550' East:227,085.258'

Segment# 1: Line
Course: N89° 51' 33"E Length: 110.00'
North: 701,848.820' East: 227,195.258'

Segment# 2: Line
Course: S0° 08' 27"E Length: 50.00'
North: 701,798.820' East: 227,195.381'

Segment# 3: Line
Course: S89° 51' 33"W Length: 110.00'
North: 701,798.550' East: 227,085.381'

Segment# 4: Line
Course: N0° 08' 27"W Length: 50.00'
North: 701,848.550' East: 227,085.258'

Perimeter: 320.00' Area: 5,500Sq.Ft.
Error Closure: 0.000 Course: N0° 00' 00"E
Error North : 0.0000 East: 0.0000

Precision 1: 320,000,000.00

Parcel Name: PLAT - B13 L09
Description: 9
Process segment order counterclockwise: False
Enable mapcheck across chord: False
North:701,798.550' East:227,085.381'

Segment# 1: Line
Course: N89° 51' 33"E Length: 110.00'
North: 701,798.820' East: 227,195.381'

Segment# 2: Line
Course: S0° 08' 27"E Length: 60.00'
North: 701,738.820' East: 227,195.529'

Segment# 3: Line
Course: S89° 51' 33"W Length: 95.00'
North: 701,738.587' East: 227,100.529'

Segment# 4: Curve
Length: 23.56' Radius: 15.00'
Delta: 90°00'00" Tangent: 15.00'
Chord: 21.21' Course: N45° 08' 27"W
Course In: N0° 08' 27"W Course Out: S89° 51' 33"W
RP North: 701,753.587' East: 227,100.492'
End North: 701,753.550' East: 227,085.492'

Segment# 5: Line
Course: N0° 08' 27"W Length: 45.00'
North: 701,798.550' East: 227,085.381'

Perimeter: 333.56' Area: 6,552Sq.Ft.
Error Closure: 0.000 Course: N90° 00' 00"E
Error North : 0.0000 East: 0.0000

Precision 1: 333,560,000.00

Parcel Name: PLAT - B13 L10
Description: 10
Process segment order counterclockwise: False

Enable mapcheck across chord: False
North:701,798.820' East:227,195.381'

Segment# 1: Line
Course: N89° 51' 33"E Length: 110.00'
North: 701,799.091' East: 227,305.381'

Segment# 2: Line
Course: S0° 08' 27"E Length: 45.00'
North: 701,754.091' East: 227,305.491'

Segment# 3: Curve
Length: 23.56' Radius: 15.00'
Delta: 90°00'00" Tangent: 15.00'
Chord: 21.21' Course: S44° 51' 33"W
Course In: S89° 51' 33"W Course Out: S0° 08' 27"E
RP North: 701,754.054' East: 227,290.491'
End North: 701,739.054' East: 227,290.528'

Segment# 4: Line
Course: S89° 51' 33"W Length: 95.00'
North: 701,738.821' East: 227,195.529'

Segment# 5: Line
Course: N0° 08' 27"W Length: 60.00'
North: 701,798.820' East: 227,195.381'

Perimeter: 333.56' Area: 6,552Sq.Ft.
Error Closure: 0.000 Course: N90° 00' 00"W
Error North : 0.0000 East: 0.0000

Precision 1: 333,560,000.00

Parcel Name: PLAT - B13 L11
Description: 11
Process segment order counterclockwise: False
Enable mapcheck across chord: False
North:701,848.820' East:227,195.258'

Segment# 1: Line
Course: N89° 51' 33"E Length: 110.00'
North: 701,849.091' East: 227,305.258'

Segment# 2: Line
Course: S0° 08' 27"E Length: 50.00'
North: 701,799.091' East: 227,305.381'

Segment# 3: Line
Course: S89° 51' 33"W Length: 110.00'
North: 701,798.820' East: 227,195.381'

Segment# 4: Line
Course: N0° 08' 27"W Length: 50.00'
North: 701,848.820' East: 227,195.258'

Perimeter: 320.00' Area: 5,500Sq.Ft.
Error Closure: 0.000 Course: N0° 00' 00"E
Error North : 0.0000 East: 0.0000

Precision 1: 320,000,000.00

Parcel Name: PLAT - B13 L12
Description: 12
Process segment order counterclockwise: False
Enable mapcheck across chord: False
North:701,898.820' East:227,195.135'

Segment# 1: Line
Course: N89° 51' 33"E Length: 110.00'
North: 701,899.090' East: 227,305.135'

Segment# 2: Line
Course: S0° 08' 27"E Length: 50.00'
North: 701,849.091' East: 227,305.258'

Segment# 3: Line
Course: S89° 51' 33"W Length: 110.00'
North: 701,848.820' East: 227,195.258'

Segment# 4: Line
Course: N0° 08' 27"W Length: 50.00'
North: 701,898.820' East: 227,195.135'

Perimeter: 320.00' Area: 5,500Sq.Ft.
Error Closure: 0.000 Course: N0° 00' 00"E
Error North : 0.0000 East: 0.0000

Precision 1: 320,000,000.00

Parcel Name: PLAT - B13 L13
Description: 13
Process segment order counterclockwise: False
Enable mapcheck across chord: False
North:701,958.820' East:227,194.988'

Segment# 1: Line
Course: N89° 51' 33"E Length: 110.00'
North: 701,959.090' East: 227,304.987'

Segment# 2: Line

Course: S0° 08' 27"E Length: 60.00'
North: 701,899.090' East: 227,305.135'

Segment# 3: Line
Course: S89° 51' 33"W Length: 110.00'
North: 701,898.820' East: 227,195.135'

Segment# 4: Line
Course: N0° 08' 27"W Length: 60.00'
North: 701,958.820' East: 227,194.988'

Perimeter: 340.00' Area: 6,600Sq.Ft.
Error Closure: 0.000 Course: N0° 00' 00"E
Error North : 0.0000 East: 0.0000

Precision 1: 340,000,000.00

Parcel Name: PLAT - B13 L14
Description: 14
Process segment order counterclockwise: False
Enable mapcheck across chord: False
North:702,008.820' East:227,194.865'

Segment# 1: Line
Course: N89° 51' 33"E Length: 110.00'
North: 702,009.090' East: 227,304.864'

Segment# 2: Line
Course: S0° 08' 27"E Length: 50.00'
North: 701,959.090' East: 227,304.987'

Segment# 3: Line
Course: S89° 51' 33"W Length: 110.00'
North: 701,958.820' East: 227,194.987'

Segment# 4: Line
Course: N0° 08' 27"W Length: 50.00'
North: 702,008.820' East: 227,194.865'

Perimeter: 320.00' Area: 5,500Sq.Ft.
Error Closure: 0.000 Course: N0° 00' 00"E
Error North : 0.0000 East: 0.0000

Precision 1: 320,000,000.00

Parcel Name: PLAT - B13 L15
Description: 15
Process segment order counterclockwise: False
Enable mapcheck across chord: False
North:702,058.820' East:227,194.742'

Segment# 1: Line
Course: N89° 51' 33"E Length: 110.00'
North: 702,059.090' East: 227,304.741'

Segment# 2: Line
Course: S0° 08' 27"E Length: 50.00'
North: 702,009.090' East: 227,304.864'

Segment# 3: Line
Course: S89° 51' 33"W Length: 110.00'
North: 702,008.820' East: 227,194.864'

Segment# 4: Line
Course: N0° 08' 27"W Length: 50.00'
North: 702,058.820' East: 227,194.742'

Perimeter: 320.00' Area: 5,500Sq.Ft.
Error Closure: 0.000 Course: N0° 00' 00"E
Error North : 0.0000 East: 0.0000

Precision 1: 320,000,000.00

Parcel Name: PLAT - B13 L16
Description: 16
Process segment order counterclockwise: False
Enable mapcheck across chord: False
North:702,108.819' East:227,194.619'

Segment# 1: Line
Course: N89° 51' 33"E Length: 110.00'
North: 702,109.090' East: 227,304.618'

Segment# 2: Line
Course: S0° 08' 27"E Length: 50.00'
North: 702,059.090' East: 227,304.741'

Segment# 3: Line
Course: S89° 51' 33"W Length: 110.00'
North: 702,058.820' East: 227,194.741'

Segment# 4: Line
Course: N0° 08' 27"W Length: 50.00'
North: 702,108.819' East: 227,194.619'

Perimeter: 320.00' Area: 5,500Sq.Ft.
Error Closure: 0.000 Course: N0° 00' 00"E
Error North : 0.0000 East: 0.0000

Precision 1: 320,000,000.00

Parcel Name: PLAT - B13 L17
Description: 17
Process segment order counterclockwise: False
Enable mapcheck across chord: False
North:702,168.819' East:227,194.471'

Segment# 1: Line
Course: N89° 51' 33"E Length: 110.00'
North: 702,169.090' East: 227,304.471'

Segment# 2: Line
Course: S0° 08' 27"E Length: 60.00'
North: 702,109.090' East: 227,304.618'

Segment# 3: Line
Course: S89° 51' 33"W Length: 110.00'
North: 702,108.819' East: 227,194.618'

Segment# 4: Line
Course: N0° 08' 27"W Length: 60.00'
North: 702,168.819' East: 227,194.471'

Perimeter: 340.00' Area: 6,600Sq.Ft.
Error Closure: 0.000 Course: N0° 00' 00"E
Error North : 0.0000 East: 0.0000

Precision 1: 340,000,000.00

Parcel Name: PLAT - B13 L18
Description: 18
Process segment order counterclockwise: False
Enable mapcheck across chord: False
North:702,228.819' East:227,194.323'

Segment# 1: Line
Course: N89° 51' 33"E Length: 95.00'
North: 702,229.053' East: 227,289.323'

Segment# 2: Curve
Length: 23.56' Radius: 15.00'
Delta: 90°00'00" Tangent: 15.00'
Chord: 21.21' Course: S45° 08' 27"E
Course In: S0° 08' 27"E Course Out: N89° 51' 33"E
RP North: 702,214.053' East: 227,289.360'
End North: 702,214.089' East: 227,304.360'

Segment# 3: Line
Course: S0° 08' 27"E Length: 45.00'
North: 702,169.090' East: 227,304.471'

Segment# 4: Line
Course: S89° 51' 33"W Length: 110.00'
North: 702,168.819' East: 227,194.471'

Segment# 5: Line
Course: N0° 08' 27"W Length: 60.00'
North: 702,228.819' East: 227,194.323'

Perimeter: 333.56' Area: 6,552Sq.Ft.
Error Closure: 0.000 Course: N90° 00' 00"W
Error North : 0.0000 East: 0.0000

Precision 1: 333,560,000.00

Parcel Name: PLAT - B14 L01
Description: 1
Process segment order counterclockwise: False
Enable mapcheck across chord: False
North:702,059.946' East:227,652.740'

Segment# 1: Line
Course: N0° 08' 27"W Length: 50.00'
North: 702,109.946' East: 227,652.617'

Segment# 2: Line
Course: N89° 51' 33"E Length: 110.00'
North: 702,110.216' East: 227,762.617'

Segment# 3: Line
Course: S0° 08' 27"E Length: 50.00'
North: 702,060.217' East: 227,762.740'

Segment# 4: Line
Course: S89° 51' 33"W Length: 110.00'
North: 702,059.946' East: 227,652.740'

Perimeter: 320.00' Area: 5,500Sq.Ft.
Error Closure: 0.000 Course: N0° 00' 00"E
Error North : 0.0000 East: 0.0000

Precision 1: 320,000,000.00

Parcel Name: PLAT - B14 L02
Description: 2
Process segment order counterclockwise: False
Enable mapcheck across chord: False
North:702,009.946' East:227,652.863'

Segment# 1: Line

Course: N0° 08' 27"W Length: 50.00'
North: 702,059.946' East: 227,652.740'

Segment# 2: Line
Course: N89° 51' 33"E Length: 110.00'
North: 702,060.217' East: 227,762.740'

Segment# 3: Line
Course: S0° 08' 27"E Length: 50.00'
North: 702,010.217' East: 227,762.863'

Segment# 4: Line
Course: S89° 51' 33"W Length: 110.00'
North: 702,009.946' East: 227,652.863'

Perimeter: 320.00' Area: 5,500Sq.Ft.
Error Closure: 0.000 Course: N0° 00' 00"E
Error North : 0.0000 East: 0.0000

Precision 1: 320,000,000.00

Parcel Name: PLAT - B14 L03
Description: 3
Process segment order counterclockwise: False
Enable mapcheck across chord: False
North:701,959.946' East:227,652.986'

Segment# 1: Line
Course: N0° 08' 27"W Length: 50.00'
North: 702,009.946' East: 227,652.863'

Segment# 2: Line
Course: N89° 51' 33"E Length: 110.00'
North: 702,010.217' East: 227,762.863'

Segment# 3: Line
Course: S0° 08' 27"E Length: 50.00'
North: 701,960.217' East: 227,762.986'

Segment# 4: Line
Course: S89° 51' 33"W Length: 110.00'
North: 701,959.946' East: 227,652.986'

Perimeter: 320.00' Area: 5,500Sq.Ft.
Error Closure: 0.000 Course: N0° 00' 00"E
Error North : 0.0000 East: 0.0000

Precision 1: 320,000,000.00

Parcel Name: PLAT - B14 L04

Description: 4
Process segment order counterclockwise: False
Enable mapcheck across chord: False
North:701,899.947' East:227,653.134'

Segment# 1: Line
Course: N0° 08' 27"W Length: 60.00'
North: 701,959.946' East: 227,652.986'

Segment# 2: Line
Course: N89° 51' 33"E Length: 110.00'
North: 701,960.217' East: 227,762.986'

Segment# 3: Line
Course: S0° 08' 27"E Length: 60.00'
North: 701,900.217' East: 227,763.133'

Segment# 4: Line
Course: S89° 51' 33"W Length: 110.00'
North: 701,899.947' East: 227,653.134'

Perimeter: 340.00' Area: 6,600Sq.Ft.
Error Closure: 0.000 Course: N0° 00' 00"E
Error North : 0.0000 East: 0.0000

Precision 1: 340,000,000.00

Parcel Name: PLAT - B14 L05
Description: 5
Process segment order counterclockwise: False
Enable mapcheck across chord: False
North:701,849.947' East:227,653.257'

Segment# 1: Line
Course: N0° 08' 27"W Length: 50.00'
North: 701,899.947' East: 227,653.134'

Segment# 2: Line
Course: N89° 51' 33"E Length: 110.00'
North: 701,900.217' East: 227,763.133'

Segment# 3: Line
Course: S0° 08' 27"E Length: 50.00'
North: 701,850.217' East: 227,763.256'

Segment# 4: Line
Course: S89° 51' 33"W Length: 110.00'
North: 701,849.947' East: 227,653.257'

Perimeter: 320.00' Area: 5,500Sq.Ft.

Error Closure: 0.000 Course: N0° 00' 00"E
Error North : 0.0000 East: 0.0000

Precision 1: 320,000,000.00

Parcel Name: PLAT - B14 L06
Description: 6
Process segment order counterclockwise: False
Enable mapcheck across chord: False
North: 701,799.947' East: 227,653.380'

Segment# 1: Line
Course: N0° 08' 27"W Length: 50.00'
North: 701,849.947' East: 227,653.257'

Segment# 2: Line
Course: N89° 51' 33"E Length: 110.00'
North: 701,850.217' East: 227,763.256'

Segment# 3: Line
Course: S0° 08' 27"E Length: 50.00'
North: 701,800.217' East: 227,763.379'

Segment# 4: Line
Course: S89° 51' 33"W Length: 110.00'
North: 701,799.947' East: 227,653.380'

Perimeter: 320.00' Area: 5,500Sq.Ft.
Error Closure: 0.000 Course: N0° 00' 00"E
Error North : 0.0000 East: 0.0000

Precision 1: 320,000,000.00

Parcel Name: PLAT - B14 L07
Description: 7
Process segment order counterclockwise: False
Enable mapcheck across chord: False
North: 701,754.947' East: 227,653.490'

Segment# 1: Line
Course: N0° 08' 27"W Length: 45.00'
North: 701,799.947' East: 227,653.380'

Segment# 2: Line
Course: N89° 51' 33"E Length: 110.00'
North: 701,800.217' East: 227,763.379'

Segment# 3: Line
Course: S0° 08' 27"E Length: 60.00'
North: 701,740.218' East: 227,763.527'

Segment# 4: Line
Course: S89° 51' 33"W Length: 95.00'
North: 701,739.984' East: 227,668.527'

Segment# 5: Curve
Length: 23.56' Radius: 15.00'
Delta: 90°00'00" Tangent: 15.00'
Chord: 21.21' Course: N45° 08' 27"W
Course In: N0° 08' 27"W Course Out: S89° 51' 33"W
RP North: 701,754.984' East: 227,668.490'
End North: 701,754.947' East: 227,653.490'

Perimeter: 333.56' Area: 6,552Sq.Ft.
Error Closure: 0.000 Course: N90° 00' 00"E
Error North : 0.0000 East: 0.0000

Precision 1: 333,560,000.00

Parcel Name: PLAT - B14 L08
Description: 8
Process segment order counterclockwise: False
Enable mapcheck across chord: False
North:701,800.488' East:227,873.379'

Segment# 1: Line
Course: S0° 08' 27"E Length: 45.00'
North: 701,755.488' East: 227,873.490'

Segment# 2: Curve
Length: 23.56' Radius: 15.00'
Delta: 90°00'00" Tangent: 15.00'
Chord: 21.21' Course: S44° 51' 33"W
Course In: S89° 51' 33"W Course Out: S0° 08' 27"E
RP North: 701,755.451' East: 227,858.490'
End North: 701,740.451' East: 227,858.527'

Segment# 3: Line
Course: S89° 51' 33"W Length: 95.00'
North: 701,740.218' East: 227,763.527'

Segment# 4: Line
Course: N0° 08' 27"W Length: 60.00'
North: 701,800.218' East: 227,763.379'

Segment# 5: Line
Course: N89° 51' 33"E Length: 110.00'
North: 701,800.488' East: 227,873.379'

Perimeter: 333.56' Area: 6,552Sq.Ft.

Error Closure: 0.000 Course: N90° 00' 00"W
Error North : 0.0000 East: 0.0000

Precision 1: 333,560,000.00

Parcel Name: PLAT - B14 L09
Description: 9
Process segment order counterclockwise: False
Enable mapcheck across chord: False
North:701,850.488' East:227,873.256'

Segment# 1: Line
Course: S0° 08' 27"E Length: 50.00'
North: 701,800.488' East: 227,873.379'

Segment# 2: Line
Course: S89° 51' 33"W Length: 110.00'
North: 701,800.218' East: 227,763.379'

Segment# 3: Line
Course: N0° 08' 27"W Length: 50.00'
North: 701,850.218' East: 227,763.256'

Segment# 4: Line
Course: N89° 51' 33"E Length: 110.00'
North: 701,850.488' East: 227,873.256'

Perimeter: 320.00' Area: 5,500Sq.Ft.
Error Closure: 0.000 Course: N0° 00' 00"E
Error North : 0.0000 East: 0.0000

Precision 1: 320,000,000.00

Parcel Name: PLAT - B14 L10
Description: 10
Process segment order counterclockwise: False
Enable mapcheck across chord: False
North:701,900.488' East:227,873.133'

Segment# 1: Line
Course: S0° 08' 27"E Length: 50.00'
North: 701,850.488' East: 227,873.256'

Segment# 2: Line
Course: S89° 51' 33"W Length: 110.00'
North: 701,850.218' East: 227,763.256'

Segment# 3: Line
Course: N0° 08' 27"W Length: 50.00'
North: 701,900.217' East: 227,763.133'

Segment# 4: Line
Course: N89° 51' 33"E Length: 110.00'
North: 701,900.488' East: 227,873.133'

Perimeter: 320.00' Area: 5,500Sq.Ft.
Error Closure: 0.000 Course: N0° 00' 00"E
Error North : 0.0000 East: 0.0000

Precision 1: 320,000,000.00

Parcel Name: PLAT - B14 L11
Description: 11
Process segment order counterclockwise: False
Enable mapcheck across chord: False
North:701,960.488' East:227,872.985'

Segment# 1: Line
Course: S0° 08' 27"E Length: 60.00'
North: 701,900.488' East: 227,873.133'

Segment# 2: Line
Course: S89° 51' 33"W Length: 110.00'
North: 701,900.217' East: 227,763.133'

Segment# 3: Line
Course: N0° 08' 27"W Length: 60.00'
North: 701,960.217' East: 227,762.986'

Segment# 4: Line
Course: N89° 51' 33"E Length: 110.00'
North: 701,960.488' East: 227,872.985'

Perimeter: 340.00' Area: 6,600Sq.Ft.
Error Closure: 0.000 Course: N0° 00' 00"E
Error North : 0.0000 East: 0.0000

Precision 1: 340,000,000.00

Parcel Name: PLAT - B14 L12
Description: 12
Process segment order counterclockwise: False
Enable mapcheck across chord: False
North:702,010.488' East:227,872.862'

Segment# 1: Line
Course: S0° 08' 27"E Length: 50.00'
North: 701,960.488' East: 227,872.985'

Segment# 2: Line

Course: S89° 51' 33"W Length: 110.00'
North: 701,960.217' East: 227,762.986'

Segment# 3: Line
Course: N0° 08' 27"W Length: 50.00'
North: 702,010.217' East: 227,762.863'

Segment# 4: Line
Course: N89° 51' 33"E Length: 110.00'
North: 702,010.488' East: 227,872.862'

Perimeter: 320.00' Area: 5,500Sq.Ft.
Error Closure: 0.000 Course: N0° 00' 00"E
Error North : 0.0000 East: 0.0000

Precision 1: 320,000,000.00

Parcel Name: PLAT - B14 L13
Description: 13
Process segment order counterclockwise: False
Enable mapcheck across chord: False
North:702,060.487' East:227,872.739'

Segment# 1: Line
Course: S0° 08' 27"E Length: 50.00'
North: 702,010.488' East: 227,872.862'

Segment# 2: Line
Course: S89° 51' 33"W Length: 110.00'
North: 702,010.217' East: 227,762.863'

Segment# 3: Line
Course: N0° 08' 27"W Length: 50.00'
North: 702,060.217' East: 227,762.740'

Segment# 4: Line
Course: N89° 51' 33"E Length: 110.00'
North: 702,060.487' East: 227,872.739'

Perimeter: 320.00' Area: 5,500Sq.Ft.
Error Closure: 0.000 Course: N0° 00' 00"E
Error North : 0.0000 East: 0.0000

Precision 1: 320,000,000.00

Parcel Name: PLAT - B14 L14
Description: 14
Process segment order counterclockwise: False
Enable mapcheck across chord: False
North:702,110.487' East:227,872.616'

Segment# 1: Line
Course: S0° 08' 27"E Length: 50.00'
North: 702,060.487' East: 227,872.739'

Segment# 2: Line
Course: S89° 51' 33"W Length: 110.00'
North: 702,060.217' East: 227,762.740'

Segment# 3: Line
Course: N0° 08' 27"W Length: 50.00'
North: 702,110.217' East: 227,762.617'

Segment# 4: Line
Course: N89° 51' 33"E Length: 110.00'
North: 702,110.487' East: 227,872.616'

Perimeter: 320.00' Area: 5,500Sq.Ft.
Error Closure: 0.000 Course: N0° 00' 00"E
Error North : 0.0000 East: 0.0000

Precision 1: 320,000,000.00

Parcel Name: PLAT - B15 L01
Description: 1
Process segment order counterclockwise: False
Enable mapcheck across chord: False
North:701,563.852' East:226,801.958'

Segment# 1: Line
Course: N0° 08' 27"W Length: 95.00'
North: 701,658.852' East: 226,801.724'

Segment# 2: Curve
Length: 23.56' Radius: 15.00'
Delta: 90°00'00" Tangent: 15.00'
Chord: 21.21' Course: N44° 51' 33"E
Course In: N89° 51' 33"E Course Out: N0° 08' 27"W
RP North: 701,658.888' East: 226,816.724'
End North: 701,673.888' East: 226,816.687'

Segment# 3: Line
Course: N89° 51' 33"E Length: 52.00'
North: 701,674.016' East: 226,868.687'

Segment# 4: Line
Course: S0° 08' 27"E Length: 110.00'
North: 701,564.017' East: 226,868.958'

Segment# 5: Line

Course: S89° 51' 33"W Length: 67.00'
North: 701,563.852' East: 226,801.958'

Perimeter: 347.56' Area: 7,322Sq.Ft.
Error Closure: 0.000 Course: N0° 00' 00"E
Error North : 0.0000 East: 0.0000

Precision 1: 347,560,000.00

Parcel Name: PLAT - B15 L02
Description: 2
Process segment order counterclockwise: False
Enable mapcheck across chord: False
North:701,564.017' East:226,868.958'

Segment# 1: Line
Course: N0° 08' 27"W Length: 110.00'
North: 701,674.016' East: 226,868.687'

Segment# 2: Line
Course: N89° 51' 33"E Length: 50.00'
North: 701,674.139' East: 226,918.687'

Segment# 3: Line
Course: S0° 08' 27"E Length: 110.00'
North: 701,564.140' East: 226,918.958'

Segment# 4: Line
Course: S89° 51' 33"W Length: 50.00'
North: 701,564.017' East: 226,868.958'

Perimeter: 320.00' Area: 5,500Sq.Ft.
Error Closure: 0.000 Course: N0° 00' 00"E
Error North : 0.0000 East: 0.0000

Precision 1: 320,000,000.00

Parcel Name: PLAT - B15 L03
Description: 3
Process segment order counterclockwise: False
Enable mapcheck across chord: False
North:701,564.140' East:226,918.958'

Segment# 1: Line
Course: N0° 08' 27"W Length: 110.00'
North: 701,674.139' East: 226,918.687'

Segment# 2: Line
Course: N89° 51' 33"E Length: 50.00'
North: 701,674.262' East: 226,968.687'

Segment# 3: Line
Course: S0° 08' 27"E Length: 110.00'
North: 701,564.263' East: 226,968.957'

Segment# 4: Line
Course: S89° 51' 33"W Length: 50.00'
North: 701,564.140' East: 226,918.958'

Perimeter: 320.00' Area: 5,500Sq.Ft.
Error Closure: 0.000 Course: N0° 00' 00"E
Error North : 0.0000 East: 0.0000

Precision 1: 320,000,000.00

Parcel Name: PLAT - B15 L04
Description: 4
Process segment order counterclockwise: False
Enable mapcheck across chord: False
North:701,564.263' East:226,968.957'

Segment# 1: Line
Course: N0° 08' 27"W Length: 110.00'
North: 701,674.262' East: 226,968.687'

Segment# 2: Line
Course: N89° 51' 33"E Length: 60.00'
North: 701,674.410' East: 227,028.687'

Segment# 3: Line
Course: S0° 08' 27"E Length: 110.00'
North: 701,564.410' East: 227,028.957'

Segment# 4: Line
Course: S89° 51' 33"W Length: 60.00'
North: 701,564.263' East: 226,968.957'

Perimeter: 340.00' Area: 6,600Sq.Ft.
Error Closure: 0.000 Course: N0° 00' 00"E
Error North : 0.0000 East: 0.0000

Precision 1: 340,000,000.00

Parcel Name: PLAT - B15 L05
Description: 5
Process segment order counterclockwise: False
Enable mapcheck across chord: False
North:701,564.410' East:227,028.957'

Segment# 1: Line

Course: N0° 08' 27"W Length: 110.00'
North: 701,674.410' East: 227,028.687'

Segment# 2: Line
Course: N89° 51' 33"E Length: 50.00'
North: 701,674.533' East: 227,078.687'

Segment# 3: Line
Course: S0° 08' 27"E Length: 110.00'
North: 701,564.533' East: 227,078.957'

Segment# 4: Line
Course: S89° 51' 33"W Length: 50.00'
North: 701,564.410' East: 227,028.957'

Perimeter: 320.00' Area: 5,500Sq.Ft.
Error Closure: 0.000 Course: N0° 00' 00"E
Error North : 0.0000 East: 0.0000

Precision 1: 320,000,000.00

Parcel Name: PLAT - B15 L06
Description: 6
Process segment order counterclockwise: False
Enable mapcheck across chord: False
North:701,564.533' East:227,078.957'

Segment# 1: Line
Course: N0° 08' 27"W Length: 110.00'
North: 701,674.533' East: 227,078.687'

Segment# 2: Line
Course: N89° 51' 33"E Length: 50.00'
North: 701,674.656' East: 227,128.687'

Segment# 3: Line
Course: S0° 08' 27"E Length: 110.00'
North: 701,564.656' East: 227,128.957'

Segment# 4: Line
Course: S89° 51' 33"W Length: 50.00'
North: 701,564.533' East: 227,078.957'

Perimeter: 320.00' Area: 5,500Sq.Ft.
Error Closure: 0.000 Course: N0° 00' 00"E
Error North : 0.0000 East: 0.0000

Precision 1: 320,000,000.00

Parcel Name: PLAT - B15 L07

Description: 7
Process segment order counterclockwise: False
Enable mapcheck across chord: False
North:701,564.656' East:227,128.957'

Segment# 1: Line
Course: N0° 08' 27"W Length: 110.00'
North: 701,674.656' East: 227,128.687'

Segment# 2: Line
Course: N89° 51' 33"E Length: 60.00'
North: 701,674.803' East: 227,188.686'

Segment# 3: Line
Course: S0° 08' 27"E Length: 110.00'
North: 701,564.804' East: 227,188.957'

Segment# 4: Line
Course: S89° 51' 33"W Length: 60.00'
North: 701,564.656' East: 227,128.957'

Perimeter: 340.00' Area: 6,600Sq.Ft.
Error Closure: 0.000 Course: N0° 00' 00"E
Error North : 0.0000 East: 0.0000

Precision 1: 340,000,000.00

Parcel Name: PLAT - B15 L08
Description: 8
Process segment order counterclockwise: False
Enable mapcheck across chord: False
North:701,564.804' East:227,188.957'

Segment# 1: Line
Course: N0° 08' 27"W Length: 110.00'
North: 701,674.803' East: 227,188.686'

Segment# 2: Line
Course: N89° 51' 33"E Length: 50.00'
North: 701,674.926' East: 227,238.686'

Segment# 3: Line
Course: S0° 08' 27"E Length: 110.00'
North: 701,564.927' East: 227,238.957'

Segment# 4: Line
Course: S89° 51' 33"W Length: 50.00'
North: 701,564.804' East: 227,188.957'

Perimeter: 320.00' Area: 5,500Sq.Ft.

Error Closure: 0.000 Course: N0° 00' 00"E
Error North : 0.0000 East: 0.0000

Precision 1: 320,000,000.00

Parcel Name: PLAT - B15 L09
Description: 9
Process segment order counterclockwise: False
Enable mapcheck across chord: False
North: 701,564.927' East: 227,238.957'

Segment# 1: Line
Course: N0° 08' 27"W Length: 110.00'
North: 701,674.926' East: 227,238.686'

Segment# 2: Line
Course: N89° 51' 33"E Length: 52.00'
North: 701,675.054' East: 227,290.686'

Segment# 3: Curve
Length: 23.56' Radius: 15.00'
Delta: 90°00'00" Tangent: 15.00'
Chord: 21.21' Course: S45° 08' 27"E
Course In: S0° 08' 27"E Course Out: N89° 51' 33"E
RP North: 701,660.054' East: 227,290.723'
End North: 701,660.091' East: 227,305.723'

Segment# 4: Line
Course: S0° 08' 27"E Length: 95.00'
North: 701,565.091' East: 227,305.956'

Segment# 5: Line
Course: S89° 51' 33"W Length: 67.00'
North: 701,564.927' East: 227,238.957'

Perimeter: 347.56' Area: 7,322Sq.Ft.
Error Closure: 0.000 Course: N0° 00' 00"E
Error North : 0.0000 East: 0.0000

Precision 1: 347,560,000.00

Parcel Name: PLAT - B15 L10
Description: 10
Process segment order counterclockwise: False
Enable mapcheck across chord: False
North: 701,454.927' East: 227,239.227'

Segment# 1: Line
Course: N0° 08' 27"W Length: 110.00'
North: 701,564.927' East: 227,238.957'

Segment# 2: Line
Course: N89° 51' 33"E Length: 67.00'
North: 701,565.092' East: 227,305.957'

Segment# 3: Line
Course: S0° 08' 27"E Length: 95.00'
North: 701,470.092' East: 227,306.190'

Segment# 4: Curve
Length: 23.56' Radius: 15.00'
Delta: 90°00'00" Tangent: 15.00'
Chord: 21.21' Course: S44° 51' 33"W
Course In: S89° 51' 33"W Course Out: S0° 08' 27"E
RP North: 701,470.055' East: 227,291.190'
End North: 701,455.055' East: 227,291.227'

Segment# 5: Line
Course: S89° 51' 33"W Length: 52.00'
North: 701,454.927' East: 227,239.227'

Perimeter: 347.56' Area: 7,322Sq.Ft.
Error Closure: 0.000 Course: S0° 00' 00"E
Error North : 0.0000 East: 0.0000

Precision 1: 347,560,000.00

Parcel Name: PLAT - B15 L11
Description: 11
Process segment order counterclockwise: False
Enable mapcheck across chord: False
North:701,454.804' East:227,189.227'

Segment# 1: Line
Course: N0° 08' 27"W Length: 110.00'
North: 701,564.804' East: 227,188.957'

Segment# 2: Line
Course: N89° 51' 33"E Length: 50.00'
North: 701,564.927' East: 227,238.957'

Segment# 3: Line
Course: S0° 08' 27"E Length: 110.00'
North: 701,454.927' East: 227,239.227'

Segment# 4: Line
Course: S89° 51' 33"W Length: 50.00'
North: 701,454.804' East: 227,189.227'

Perimeter: 320.00' Area: 5,500Sq.Ft.

Error Closure: 0.000 Course: N0° 00' 00"E
Error North : 0.0000 East: 0.0000

Precision 1: 320,000,000.00

Parcel Name: PLAT - B15 L12
Description: 12
Process segment order counterclockwise: False
Enable mapcheck across chord: False
North:701,454.657' East:227,129.228'

Segment# 1: Line
Course: N0° 08' 27"W Length: 110.00'
North: 701,564.656' East: 227,128.957'

Segment# 2: Line
Course: N89° 51' 33"E Length: 60.00'
North: 701,564.804' East: 227,188.957'

Segment# 3: Line
Course: S0° 08' 27"E Length: 110.00'
North: 701,454.804' East: 227,189.227'

Segment# 4: Line
Course: S89° 51' 33"W Length: 60.00'
North: 701,454.657' East: 227,129.228'

Perimeter: 340.00' Area: 6,600Sq.Ft.
Error Closure: 0.000 Course: N0° 00' 00"E
Error North : 0.0000 East: 0.0000

Precision 1: 340,000,000.00

Parcel Name: PLAT - B15 L13
Description: 13
Process segment order counterclockwise: False
Enable mapcheck across chord: False
North:701,454.534' East:227,079.228'

Segment# 1: Line
Course: N0° 08' 27"W Length: 110.00'
North: 701,564.533' East: 227,078.957'

Segment# 2: Line
Course: N89° 51' 33"E Length: 50.00'
North: 701,564.656' East: 227,128.957'

Segment# 3: Line
Course: S0° 08' 27"E Length: 110.00'
North: 701,454.656' East: 227,129.228'

Segment# 4: Line
Course: S89° 51' 33"W Length: 50.00'
North: 701,454.534' East: 227,079.228'

Perimeter: 320.00' Area: 5,500Sq.Ft.
Error Closure: 0.000 Course: N0° 00' 00"E
Error North : 0.0000 East: 0.0000

Precision 1: 320,000,000.00

Parcel Name: PLAT - B15 L14
Description: 14
Process segment order counterclockwise: False
Enable mapcheck across chord: False
North:701,454.411' East:227,029.228'

Segment# 1: Line
Course: N0° 08' 27"W Length: 110.00'
North: 701,564.410' East: 227,028.957'

Segment# 2: Line
Course: N89° 51' 33"E Length: 50.00'
North: 701,564.533' East: 227,078.957'

Segment# 3: Line
Course: S0° 08' 27"E Length: 110.00'
North: 701,454.533' East: 227,079.228'

Segment# 4: Line
Course: S89° 51' 33"W Length: 50.00'
North: 701,454.411' East: 227,029.228'

Perimeter: 320.00' Area: 5,500Sq.Ft.
Error Closure: 0.000 Course: N0° 00' 00"E
Error North : 0.0000 East: 0.0000

Precision 1: 320,000,000.00

Parcel Name: PLAT - B15 L15
Description: 15
Process segment order counterclockwise: False
Enable mapcheck across chord: False
North:701,454.263' East:226,969.228'

Segment# 1: Line
Course: N0° 08' 27"W Length: 110.00'
North: 701,564.263' East: 226,968.958'

Segment# 2: Line

Course: N89° 51' 33"E Length: 60.00'
North: 701,564.410' East: 227,028.957'

Segment# 3: Line
Course: S0° 08' 27"E Length: 110.00'
North: 701,454.410' East: 227,029.228'

Segment# 4: Line
Course: S89° 51' 33"W Length: 60.00'
North: 701,454.263' East: 226,969.228'

Perimeter: 340.00' Area: 6,600Sq.Ft.
Error Closure: 0.000 Course: N0° 00' 00"E
Error North : 0.0000 East: 0.0000

Precision 1: 340,000,000.00

Parcel Name: PLAT - B15 L16
Description: 16
Process segment order counterclockwise: False
Enable mapcheck across chord: False
North:701,454.140' East:226,919.228'

Segment# 1: Line
Course: N0° 08' 27"W Length: 110.00'
North: 701,564.140' East: 226,918.958'

Segment# 2: Line
Course: N89° 51' 33"E Length: 50.00'
North: 701,564.263' East: 226,968.958'

Segment# 3: Line
Course: S0° 08' 27"E Length: 110.00'
North: 701,454.263' East: 226,969.228'

Segment# 4: Line
Course: S89° 51' 33"W Length: 50.00'
North: 701,454.140' East: 226,919.228'

Perimeter: 320.00' Area: 5,500Sq.Ft.
Error Closure: 0.000 Course: N0° 00' 00"E
Error North : 0.0000 East: 0.0000

Precision 1: 320,000,000.00

Parcel Name: PLAT - B15 L17
Description: 17
Process segment order counterclockwise: False
Enable mapcheck across chord: False
North:701,454.017' East:226,869.228'

Segment# 1: Line
Course: N0° 08' 27"W Length: 110.00'
North: 701,564.017' East: 226,868.958'

Segment# 2: Line
Course: N89° 51' 33"E Length: 50.00'
North: 701,564.140' East: 226,918.958'

Segment# 3: Line
Course: S0° 08' 27"E Length: 110.00'
North: 701,454.140' East: 226,919.228'

Segment# 4: Line
Course: S89° 51' 33"W Length: 50.00'
North: 701,454.017' East: 226,869.228'

Perimeter: 320.00' Area: 5,500Sq.Ft.
Error Closure: 0.000 Course: N0° 00' 00"E
Error North : 0.0000 East: 0.0000

Precision 1: 320,000,000.00

Parcel Name: PLAT - B15 L18
Description: 18
Process segment order counterclockwise: False
Enable mapcheck across chord: False
North:701,476.852' East:226,802.172'

Segment# 1: Line
Course: N0° 08' 27"W Length: 87.00'
North: 701,563.852' East: 226,801.958'

Segment# 2: Line
Course: N89° 51' 33"E Length: 67.00'
North: 701,564.017' East: 226,868.958'

Segment# 3: Line
Course: S0° 08' 27"E Length: 110.00'
North: 701,454.017' East: 226,869.228'

Segment# 4: Line
Course: S89° 51' 33"W Length: 44.00'
North: 701,453.909' East: 226,825.228'

Segment# 5: Curve
Length: 36.13' Radius: 23.00'
Delta: 90°00'00" Tangent: 23.00'
Chord: 32.53' Course: N45° 08' 27"W
Course In: N0° 08' 27"W Course Out: S89° 51' 33"W

RP North: 701,476.909' East: 226,825.172'
End North: 701,476.852' East: 226,802.172'

Perimeter: 344.13' Area: 7,256Sq.Ft.
Error Closure: 0.000 Course: N90° 00' 00"E
Error North : 0.0000 East: 0.0000

Precision 1: 344,130,000.00

Parcel Name: PLAT - B16 L01
Description: 1
Process segment order counterclockwise: False
Enable mapcheck across chord: False
North:701,675.286' East:227,384.686'

Segment# 1: Line
Course: N89° 51' 33"E Length: 52.00'
North: 701,675.413' East: 227,436.685'

Segment# 2: Line
Course: S0° 08' 27"E Length: 110.00'
North: 701,565.414' East: 227,436.956'

Segment# 3: Line
Course: S89° 51' 33"W Length: 67.00'
North: 701,565.249' East: 227,369.956'

Segment# 4: Line
Course: N0° 08' 27"W Length: 95.00'
North: 701,660.249' East: 227,369.722'

Segment# 5: Curve
Length: 23.56' Radius: 15.00'
Delta: 90°00'00" Tangent: 15.00'
Chord: 21.21' Course: N44° 51' 33"E
Course In: N89° 51' 33"E Course Out: N0° 08' 27"W
RP North: 701,660.286' East: 227,384.722'
End North: 701,675.286' East: 227,384.686'

Perimeter: 347.56' Area: 7,322Sq.Ft.
Error Closure: 0.000 Course: N0° 00' 00"E
Error North : 0.0000 East: 0.0000

Precision 1: 347,560,000.00

Parcel Name: PLAT - B16 L02
Description: 2
Process segment order counterclockwise: False
Enable mapcheck across chord: False
North:701,675.414' East:227,436.685'

Segment# 1: Line
Course: N89° 51' 33"E Length: 50.00'
North: 701,675.536' East: 227,486.685'

Segment# 2: Line
Course: S0° 08' 27"E Length: 110.00'
North: 701,565.537' East: 227,486.956'

Segment# 3: Line
Course: S89° 51' 33"W Length: 50.00'
North: 701,565.414' East: 227,436.956'

Segment# 4: Line
Course: N0° 08' 27"W Length: 110.00'
North: 701,675.414' East: 227,436.685'

Perimeter: 320.00' Area: 5,500Sq.Ft.
Error Closure: 0.000 Course: N0° 00' 00"E
Error North : 0.0000 East: 0.0000

Precision 1: 320,000,000.00

Parcel Name: PLAT - B16 L03
Description: 3
Process segment order counterclockwise: False
Enable mapcheck across chord: False
North:701,675.660' East:227,536.685'

Segment# 1: Line
Course: S0° 08' 27"E Length: 110.00'
North: 701,565.660' East: 227,536.955'

Segment# 2: Line
Course: S89° 51' 33"W Length: 50.00'
North: 701,565.537' East: 227,486.956'

Segment# 3: Line
Course: N0° 08' 27"W Length: 110.00'
North: 701,675.537' East: 227,486.685'

Segment# 4: Line
Course: N89° 51' 33"E Length: 50.00'
North: 701,675.660' East: 227,536.685'

Perimeter: 320.00' Area: 5,500Sq.Ft.
Error Closure: 0.000 Course: N0° 00' 00"E
Error North : 0.0000 East: 0.0000

Precision 1: 320,000,000.00

Parcel Name: PLAT - B16 L04
Description: 4
Process segment order counterclockwise: False
Enable mapcheck across chord: False
North:701,565.660' East:227,536.956'

Segment# 1: Line
Course: N0° 08' 27"W Length: 110.00'
North: 701,675.660' East: 227,536.685'

Segment# 2: Line
Course: N89° 51' 33"E Length: 60.00'
North: 701,675.807' East: 227,596.685'

Segment# 3: Line
Course: S0° 08' 27"E Length: 110.00'
North: 701,565.807' East: 227,596.956'

Segment# 4: Line
Course: S89° 51' 33"W Length: 60.00'
North: 701,565.660' East: 227,536.956'

Perimeter: 340.00' Area: 6,600Sq.Ft.
Error Closure: 0.000 Course: N0° 00' 00"E
Error North : 0.0000 East: 0.0000

Precision 1: 340,000,000.00

Parcel Name: PLAT - B16 L05
Description: 5
Process segment order counterclockwise: False
Enable mapcheck across chord: False
North:701,565.807' East:227,596.956'

Segment# 1: Line
Course: N0° 08' 27"W Length: 110.00'
North: 701,675.807' East: 227,596.685'

Segment# 2: Line
Course: N89° 51' 33"E Length: 50.00'
North: 701,675.930' East: 227,646.685'

Segment# 3: Line
Course: S0° 08' 27"E Length: 110.00'
North: 701,565.930' East: 227,646.955'

Segment# 4: Line
Course: S89° 51' 33"W Length: 50.00'
North: 701,565.807' East: 227,596.956'

Perimeter: 320.00' Area: 5,500Sq.Ft.
Error Closure: 0.000 Course: N0° 00' 00"E
Error North : 0.0000 East: 0.0000

Precision 1: 320,000,000.00

Parcel Name: PLAT - B16 L06
Description: 6
Process segment order counterclockwise: False
Enable mapcheck across chord: False
North:701,565.930' East:227,646.955'

Segment# 1: Line
Course: N0° 08' 27"W Length: 110.00'
North: 701,675.930' East: 227,646.685'

Segment# 2: Line
Course: N89° 51' 33"E Length: 50.00'
North: 701,676.053' East: 227,696.685'

Segment# 3: Line
Course: S0° 08' 27"E Length: 110.00'
North: 701,566.053' East: 227,696.955'

Segment# 4: Line
Course: S89° 51' 33"W Length: 50.00'
North: 701,565.930' East: 227,646.955'

Perimeter: 320.00' Area: 5,500Sq.Ft.
Error Closure: 0.000 Course: N0° 00' 00"E
Error North : 0.0000 East: 0.0000

Precision 1: 320,000,000.00

Parcel Name: PLAT - B16 L07
Description: 7
Process segment order counterclockwise: False
Enable mapcheck across chord: False
North:701,566.053' East:227,696.955'

Segment# 1: Line
Course: N0° 08' 27"W Length: 110.00'
North: 701,676.053' East: 227,696.685'

Segment# 2: Line
Course: N89° 51' 33"E Length: 60.00'
North: 701,676.201' East: 227,756.685'

Segment# 3: Line

Course: S0° 08' 27"E Length: 110.00'
North: 701,566.201' East: 227,756.955'

Segment# 4: Line

Course: S89° 51' 33"W Length: 60.00'
North: 701,566.053' East: 227,696.955'

Perimeter: 340.00' Area: 6,600Sq.Ft.
Error Closure: 0.000 Course: N0° 00' 00"E
Error North : 0.0000 East: 0.0000

Precision 1: 340,000,000.00

Parcel Name: PLAT - B16 L08

Description: 8

Process segment order counterclockwise: False

Enable mapcheck across chord: False

North:701,566.201' East:227,756.955'

Segment# 1: Line

Course: N0° 08' 27"W Length: 110.00'
North: 701,676.201' East: 227,756.685'

Segment# 2: Line

Course: N89° 51' 33"E Length: 50.00'
North: 701,676.324' East: 227,806.685'

Segment# 3: Line

Course: S0° 08' 27"E Length: 110.00'
North: 701,566.324' East: 227,806.955'

Segment# 4: Line

Course: S89° 51' 33"W Length: 50.00'
North: 701,566.201' East: 227,756.955'

Perimeter: 320.00' Area: 5,500Sq.Ft.
Error Closure: 0.000 Course: N0° 00' 00"E
Error North : 0.0000 East: 0.0000

Precision 1: 320,000,000.00

Parcel Name: PLAT - B16 L09

Description: 9

Process segment order counterclockwise: False

Enable mapcheck across chord: False

North:701,566.324' East:227,806.955'

Segment# 1: Line

Course: N0° 08' 27"W Length: 110.00'
North: 701,676.324' East: 227,806.685'

Segment# 2: Line
Course: N89° 51' 33"E Length: 52.00'
North: 701,676.452' East: 227,858.684'

Segment# 3: Curve
Length: 23.56' Radius: 15.00'
Delta: 90°00'00" Tangent: 15.00'
Chord: 21.21' Course: S45° 08' 27"E
Course In: S0° 08' 27"E Course Out: N89° 51' 33"E
RP North: 701,661.452' East: 227,858.721'
End North: 701,661.488' East: 227,873.721'

Segment# 4: Line
Course: S0° 08' 27"E Length: 95.00'
North: 701,566.489' East: 227,873.955'

Segment# 5: Line
Course: S89° 51' 33"W Length: 67.00'
North: 701,566.324' East: 227,806.955'

Perimeter: 347.56' Area: 7,322Sq.Ft.
Error Closure: 0.000 Course: N0° 00' 00"E
Error North : 0.0000 East: 0.0000

Precision 1: 347,560,000.00

Parcel Name: PLAT - B16 L10
Description: 10
Process segment order counterclockwise: False
Enable mapcheck across chord: False
North:701,456.324' East:227,807.225'

Segment# 1: Line
Course: N0° 08' 27"W Length: 110.00'
North: 701,566.324' East: 227,806.955'

Segment# 2: Line
Course: N89° 51' 33"E Length: 67.00'
North: 701,566.489' East: 227,873.955'

Segment# 3: Line
Course: S0° 08' 27"E Length: 95.00'
North: 701,471.489' East: 227,874.188'

Segment# 4: Curve
Length: 23.56' Radius: 15.00'
Delta: 90°00'00" Tangent: 15.00'
Chord: 21.21' Course: S44° 51' 33"W
Course In: S89° 51' 33"W Course Out: S0° 08' 27"E

RP North: 701,471.452' East: 227,859.188'
End North: 701,456.452' East: 227,859.225'

Segment# 5: Line

Course: S89° 51' 33"W Length: 52.00'
North: 701,456.324' East: 227,807.225'

Perimeter: 347.56' Area: 7,322Sq.Ft.
Error Closure: 0.000 Course: S0° 00' 00"E
Error North : 0.0000 East: 0.0000

Precision 1: 347,560,000.00

Parcel Name: PLAT - B16 L11

Description: 11

Process segment order counterclockwise: False

Enable mapcheck across chord: False

North:701,456.201' East:227,757.226'

Segment# 1: Line

Course: N0° 08' 27"W Length: 110.00'
North: 701,566.201' East: 227,756.955'

Segment# 2: Line

Course: N89° 51' 33"E Length: 50.00'
North: 701,566.324' East: 227,806.955'

Segment# 3: Line

Course: S0° 08' 27"E Length: 110.00'
North: 701,456.324' East: 227,807.225'

Segment# 4: Line

Course: S89° 51' 33"W Length: 50.00'
North: 701,456.201' East: 227,757.226'

Perimeter: 320.00' Area: 5,500Sq.Ft.
Error Closure: 0.000 Course: N0° 00' 00"E
Error North : 0.0000 East: 0.0000

Precision 1: 320,000,000.00

Parcel Name: PLAT - B16 L12

Description: 12

Process segment order counterclockwise: False

Enable mapcheck across chord: False

North:701,456.054' East:227,697.226'

Segment# 1: Line

Course: N0° 08' 27"W Length: 110.00'
North: 701,566.053' East: 227,696.955'

Segment# 2: Line
Course: N89° 51' 33"E Length: 60.00'
North: 701,566.201' East: 227,756.955'

Segment# 3: Line
Course: S0° 08' 27"E Length: 110.00'
North: 701,456.201' East: 227,757.226'

Segment# 4: Line
Course: S89° 51' 33"W Length: 60.00'
North: 701,456.054' East: 227,697.226'

Perimeter: 340.00' Area: 6,600Sq.Ft.
Error Closure: 0.000 Course: N0° 00' 00"E
Error North : 0.0000 East: 0.0000

Precision 1: 340,000,000.00

Parcel Name: PLAT - B16 L13
Description: 13
Process segment order counterclockwise: False
Enable mapcheck across chord: False
North:701,455.931' East:227,647.226'

Segment# 1: Line
Course: N0° 08' 27"W Length: 110.00'
North: 701,565.930' East: 227,646.956'

Segment# 2: Line
Course: N89° 51' 33"E Length: 50.00'
North: 701,566.053' East: 227,696.955'

Segment# 3: Line
Course: S0° 08' 27"E Length: 110.00'
North: 701,456.054' East: 227,697.226'

Segment# 4: Line
Course: S89° 51' 33"W Length: 50.00'
North: 701,455.931' East: 227,647.226'

Perimeter: 320.00' Area: 5,500Sq.Ft.
Error Closure: 0.000 Course: N0° 00' 00"E
Error North : 0.0000 East: 0.0000

Precision 1: 320,000,000.00

Parcel Name: PLAT - B16 L14
Description: 14
Process segment order counterclockwise: False

Enable mapcheck across chord: False
North:701,455.808' East:227,597.226'

Segment# 1: Line
Course: N0° 08' 27"W Length: 110.00'
North: 701,565.807' East: 227,596.956'

Segment# 2: Line
Course: N89° 51' 33"E Length: 50.00'
North: 701,565.930' East: 227,646.956'

Segment# 3: Line
Course: S0° 08' 27"E Length: 110.00'
North: 701,455.931' East: 227,647.226'

Segment# 4: Line
Course: S89° 51' 33"W Length: 50.00'
North: 701,455.808' East: 227,597.226'

Perimeter: 320.00' Area: 5,500Sq.Ft.
Error Closure: 0.000 Course: N0° 00' 00"E
Error North : 0.0000 East: 0.0000

Precision 1: 320,000,000.00

Parcel Name: PLAT - B16 L15
Description: 15
Process segment order counterclockwise: False
Enable mapcheck across chord: False
North:701,455.660' East:227,537.226'

Segment# 1: Line
Course: N0° 08' 27"W Length: 110.00'
North: 701,565.660' East: 227,536.956'

Segment# 2: Line
Course: N89° 51' 33"E Length: 60.00'
North: 701,565.807' East: 227,596.956'

Segment# 3: Line
Course: S0° 08' 27"E Length: 110.00'
North: 701,455.808' East: 227,597.226'

Segment# 4: Line
Course: S89° 51' 33"W Length: 60.00'
North: 701,455.660' East: 227,537.226'

Perimeter: 340.00' Area: 6,600Sq.Ft.
Error Closure: 0.000 Course: N0° 00' 00"E
Error North : 0.0000 East: 0.0000

Precision 1: 340,000,000.00

Parcel Name: PLAT - B16 L16

Description: 16

Process segment order counterclockwise: False

Enable mapcheck across chord: False

North:701,565.660' East:227,536.956'

Segment# 1: Line

Course: S0° 08' 27"E Length: 110.00'

North: 701,455.660' East: 227,537.226'

Segment# 2: Line

Course: S89° 51' 33"W Length: 50.00'

North: 701,455.537' East: 227,487.226'

Segment# 3: Line

Course: N0° 08' 27"W Length: 110.00'

North: 701,565.537' East: 227,486.956'

Segment# 4: Line

Course: N89° 51' 33"E Length: 50.00'

North: 701,565.660' East: 227,536.956'

Perimeter: 320.00' Area: 5,500Sq.Ft.

Error Closure: 0.000 Course: N0° 00' 00"E

Error North : 0.0000 East: 0.0000

Precision 1: 320,000,000.00

Parcel Name: PLAT - B16 L17

Description: 17

Process segment order counterclockwise: False

Enable mapcheck across chord: False

North:701,565.414' East:227,436.956'

Segment# 1: Line

Course: N89° 51' 33"E Length: 50.00'

North: 701,565.537' East: 227,486.956'

Segment# 2: Line

Course: S0° 08' 27"E Length: 110.00'

North: 701,455.537' East: 227,487.226'

Segment# 3: Line

Course: S89° 51' 33"W Length: 50.00'

North: 701,455.414' East: 227,437.226'

Segment# 4: Line

Course: N0° 08' 27"W Length: 110.00'
North: 701,565.414' East: 227,436.956'

Perimeter: 320.00' Area: 5,500Sq.Ft.
Error Closure: 0.000 Course: N0° 00' 00"E
Error North : 0.0000 East: 0.0000

Precision 1: 320,000,000.00

Parcel Name: PLAT - B16 L18
Description: 18
Process segment order counterclockwise: False
Enable mapcheck across chord: False
North:701,565.249' East:227,369.956'

Segment# 1: Line
Course: N89° 51' 33"E Length: 67.00'
North: 701,565.414' East: 227,436.956'

Segment# 2: Line
Course: S0° 08' 27"E Length: 110.00'
North: 701,455.414' East: 227,437.226'

Segment# 3: Line
Course: S89° 51' 33"W Length: 52.00'
North: 701,455.286' East: 227,385.227'

Segment# 4: Curve
Length: 23.56' Radius: 15.00'
Delta: 90°00'00" Tangent: 15.00'
Chord: 21.21' Course: N45° 08' 27"W
Course In: N0° 08' 27"W Course Out: S89° 51' 33"W
RP North: 701,470.286' East: 227,385.190'
End North: 701,470.249' East: 227,370.190'

Segment# 5: Line
Course: N0° 08' 27"W Length: 95.00'
North: 701,565.249' East: 227,369.956'

Perimeter: 347.56' Area: 7,322Sq.Ft.
Error Closure: 0.000 Course: S0° 00' 00"E
Error North : 0.0000 East: 0.0000

Precision 1: 347,560,000.00

Parcel Name: PLAT - B17 L01
Description: 1
Process segment order counterclockwise: False
Enable mapcheck across chord: False
North:701,391.412' East:227,436.384'

Segment# 1: Line
Course: S0° 08' 27"E Length: 115.00'
North: 701,276.412' East: 227,436.667'

Segment# 2: Line
Course: S89° 51' 33"W Length: 66.00'
North: 701,276.250' East: 227,370.667'

Segment# 3: Line
Course: N0° 08' 27"W Length: 100.00'
North: 701,376.250' East: 227,370.421'

Segment# 4: Curve
Length: 23.56' Radius: 15.00'
Delta: 90°00'00" Tangent: 15.00'
Chord: 21.21' Course: N44° 51' 33"E
Course In: N89° 51' 33"E Course Out: N0° 08' 27"W
RP North: 701,376.287' East: 227,385.421'
End North: 701,391.287' East: 227,385.384'

Segment# 5: Line
Course: N89° 51' 33"E Length: 51.00'
North: 701,391.412' East: 227,436.384'

Perimeter: 355.56' Area: 7,542Sq.Ft.
Error Closure: 0.000 Course: N0° 00' 00"E
Error North : 0.0000 East: 0.0000

Precision 1: 355,560,000.00

Parcel Name: PLAT - B17 L02
Description: 2
Process segment order counterclockwise: False
Enable mapcheck across chord: False
North:701,391.535' East:227,486.384'

Segment# 1: Line
Course: S0° 08' 27"E Length: 115.00'
North: 701,276.535' East: 227,486.667'

Segment# 2: Line
Course: S89° 51' 33"W Length: 50.00'
North: 701,276.412' East: 227,436.667'

Segment# 3: Line
Course: N0° 08' 27"W Length: 115.00'
North: 701,391.412' East: 227,436.384'

Segment# 4: Line

Course: N89° 51' 33"E Length: 50.00'
North: 701,391.535' East: 227,486.384'

Perimeter: 330.00' Area: 5,750Sq.Ft.
Error Closure: 0.000 Course: N0° 00' 00"E
Error North : 0.0000 East: 0.0000

Precision 1: 330,000,000.00

Parcel Name: PLAT - B17 L03
Description: 3
Process segment order counterclockwise: False
Enable mapcheck across chord: False
North:701,281.658' East:227,536.654'

Segment# 1: Line
Course: S0° 08' 27"E Length: 5.00'
North: 701,276.658' East: 227,536.667'

Segment# 2: Line
Course: S89° 51' 33"W Length: 50.00'
North: 701,276.535' East: 227,486.667'

Segment# 3: Line
Course: N0° 08' 27"W Length: 115.00'
North: 701,391.535' East: 227,486.384'

Segment# 4: Line
Course: N89° 51' 33"E Length: 50.00'
North: 701,391.658' East: 227,536.384'

Segment# 5: Line
Course: S0° 08' 27"E Length: 110.00'
North: 701,281.658' East: 227,536.654'

Perimeter: 330.00' Area: 5,750Sq.Ft.
Error Closure: 0.000 Course: N90° 00' 00"E
Error North : 0.0000 East: 0.0000

Precision 1: 330,000,000.00

Parcel Name: PLAT - B17 L04
Description: 4
Process segment order counterclockwise: False
Enable mapcheck across chord: False
North:701,391.781' East:227,586.384'

Segment# 1: Line
Course: S0° 08' 27"E Length: 110.00'
North: 701,281.781' East: 227,586.654'

Segment# 2: Line
Course: S89° 51' 33"W Length: 50.00'
North: 701,281.658' East: 227,536.654'

Segment# 3: Line
Course: N0° 08' 27"W Length: 110.00'
North: 701,391.658' East: 227,536.384'

Segment# 4: Line
Course: N89° 51' 33"E Length: 50.00'
North: 701,391.781' East: 227,586.384'

Perimeter: 320.00' Area: 5,500Sq.Ft.
Error Closure: 0.000 Course: N0° 00' 00"E
Error North : 0.0000 East: 0.0000

Precision 1: 320,000,000.00

Parcel Name: PLAT - B17 L05
Description: 5
Process segment order counterclockwise: False
Enable mapcheck across chord: False
North:701,391.904' East:227,636.383'

Segment# 1: Line
Course: S0° 08' 27"E Length: 110.00'
North: 701,281.904' East: 227,636.654'

Segment# 2: Line
Course: S89° 51' 33"W Length: 50.00'
North: 701,281.781' East: 227,586.654'

Segment# 3: Line
Course: N0° 08' 27"W Length: 110.00'
North: 701,391.781' East: 227,586.384'

Segment# 4: Line
Course: N89° 51' 33"E Length: 50.00'
North: 701,391.904' East: 227,636.383'

Perimeter: 320.00' Area: 5,500Sq.Ft.
Error Closure: 0.000 Course: N0° 00' 00"E
Error North : 0.0000 East: 0.0000

Precision 1: 320,000,000.00

Parcel Name: PLAT - B17 L06
Description: 6
Process segment order counterclockwise: False

Enable mapcheck across chord: False
North:701,276.904' East:227,636.666'

Segment# 1: Line
Course: N0° 08' 27"W Length: 5.00'
North: 701,281.904' East: 227,636.654'

Segment# 2: Line
Course: N0° 08' 27"W Length: 110.00'
North: 701,391.904' East: 227,636.384'

Segment# 3: Line
Course: N89° 51' 33"E Length: 60.00'
North: 701,392.051' East: 227,696.383'

Segment# 4: Line
Course: S0° 08' 27"E Length: 115.00'
North: 701,277.052' East: 227,696.666'

Segment# 5: Line
Course: S89° 51' 33"W Length: 60.00'
North: 701,276.904' East: 227,636.666'

Perimeter: 350.00' Area: 6,900Sq.Ft.
Error Closure: 0.000 Course: N90° 00' 00"W
Error North : 0.0000 East: 0.0000

Precision 1: 350,000,000.00

Parcel Name: PLAT - B17 L07
Description: 7
Process segment order counterclockwise: False
Enable mapcheck across chord: False
North:701,277.052' East:227,696.666'

Segment# 1: Line
Course: N0° 08' 27"W Length: 115.00'
North: 701,392.052' East: 227,696.383'

Segment# 2: Line
Course: N89° 51' 33"E Length: 50.00'
North: 701,392.174' East: 227,746.383'

Segment# 3: Line
Course: S0° 08' 27"E Length: 115.00'
North: 701,277.175' East: 227,746.666'

Segment# 4: Line
Course: S89° 51' 33"W Length: 50.00'
North: 701,277.052' East: 227,696.666'

Perimeter: 330.00' Area: 5,750Sq.Ft.
Error Closure: 0.000 Course: N0° 00' 00"E
Error North : 0.0000 East: 0.0000

Precision 1: 330,000,000.00

Parcel Name: PLAT - B17 L08
Description: 8
Process segment order counterclockwise: False
Enable mapcheck across chord: False
North:701,277.175' East:227,746.666'

Segment# 1: Line
Course: N0° 08' 27"W Length: 115.00'
North: 701,392.175' East: 227,746.383'

Segment# 2: Line
Course: N89° 51' 33"E Length: 50.00'
North: 701,392.297' East: 227,796.383'

Segment# 3: Line
Course: S0° 08' 27"E Length: 115.00'
North: 701,277.298' East: 227,796.666'

Segment# 4: Line
Course: S89° 51' 33"W Length: 50.00'
North: 701,277.175' East: 227,746.666'

Perimeter: 330.00' Area: 5,750Sq.Ft.
Error Closure: 0.000 Course: N0° 00' 00"E
Error North : 0.0000 East: 0.0000

Precision 1: 330,000,000.00

Parcel Name: PLAT - B17 L09
Description: 9
Process segment order counterclockwise: False
Enable mapcheck across chord: False
North:701,277.298' East:227,796.666'

Segment# 1: Line
Course: N0° 08' 27"W Length: 115.00'
North: 701,392.298' East: 227,796.383'

Segment# 2: Line
Course: N89° 51' 33"E Length: 63.00'
North: 701,392.452' East: 227,859.383'

Segment# 3: Curve

Length: 23.56' Radius: 15.00'
Delta: 90°00'00" Tangent: 15.00'
Chord: 21.21' Course: S45° 08' 27"E
Course In: S0° 08' 27"E Course Out: N89° 51' 33"E
RP North: 701,377.452' East: 227,859.420'
End North: 701,377.489' East: 227,874.420'

Segment# 4: Line
Course: S0° 08' 27"E Length: 99.43'
North: 701,278.060' East: 227,874.664'

Segment# 5: Curve
Length: 0.57' Radius: 25.00'
Delta: 1°19'02" Tangent: 0.29'
Chord: 0.57' Course: S0° 31' 03"W
Course In: S89° 51' 33"W Course Out: S88° 49' 26"E
RP North: 701,277.998' East: 227,849.664'
End North: 701,277.485' East: 227,874.659'

Segment# 6: Line
Course: S89° 51' 33"W Length: 77.99'
North: 701,277.293' East: 227,796.669'

Perimeter: 379.56' Area: 8,922Sq.Ft.
Error Closure: 0.006 Course: S36° 43' 53"E
Error North : -0.0046 East: 0.0034

Precision 1: 63,258.33