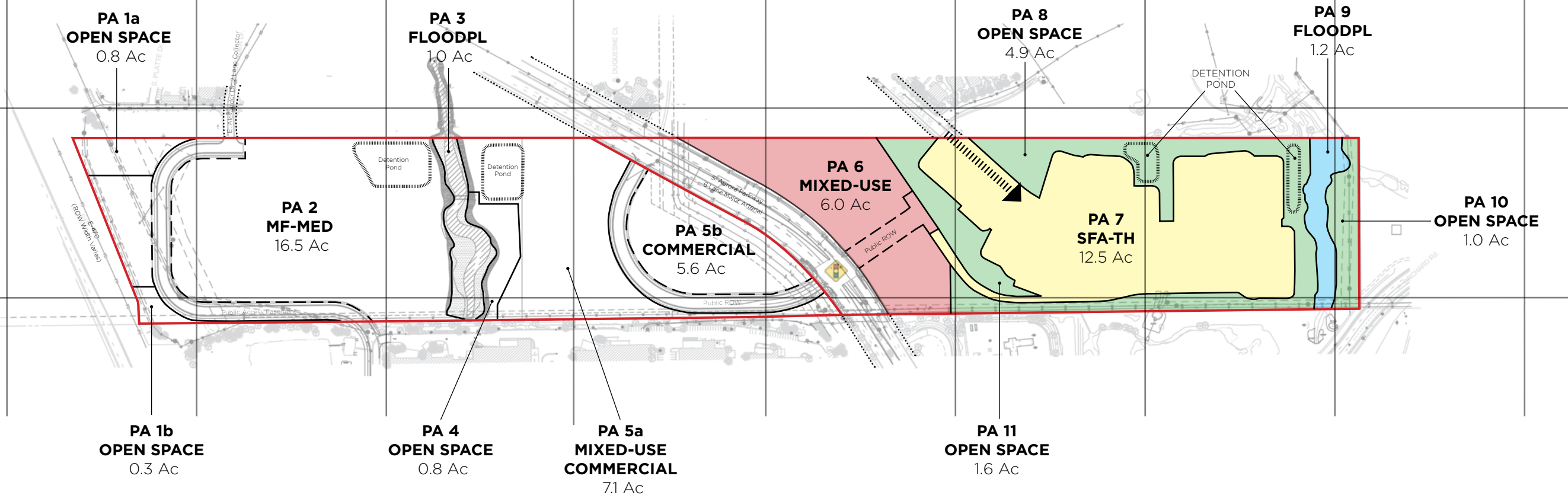
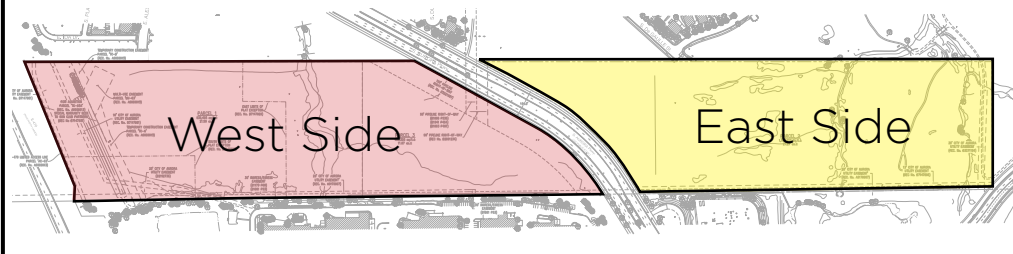


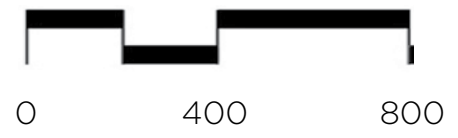
LEGEND

- Planning Area Boundary
- 10 Acre Grid
- Property Boundary
- Detention Pond
- Existing ROW
- Public Access Easement/ROW

INSET MAP



NORTH



SOUTH AURORA PROPERTY INVESTORS, LLC.

Exhibit C:
POMEROY 1st AMENDMENT
LAND USE MAP

ISSUE DATE: 12/23/20		PROJECT #: 218108
DATE	REVISION COMMENTS	
10/08/21	FDP RESUBMITTAL	

SHEET NO.

1

1 OF 1