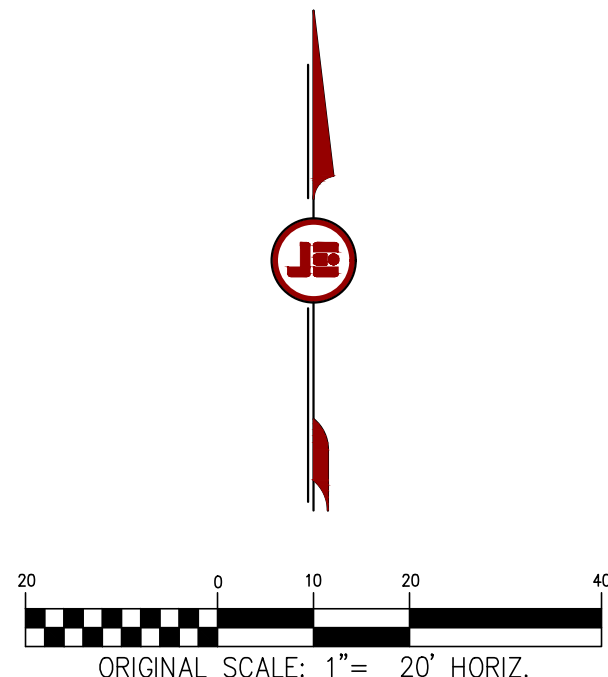


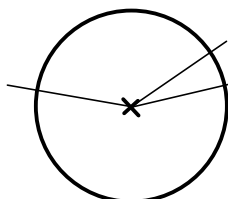


# HIGHLINE VILLAGE

## PRELIMINARY DEVELOPMENT PLAN

LOT 1, BLOCK 3, VILLAGE OF FIVE PARKS FILING NO 4  
LOCATED IN THE WEST HALF OF SECTION 30, TOWNSHIP 2 SOUTH, RANGE 69 WEST 6TH P.M.  
CITY OF ARVADA, COUNTY OF JEFFERSON, STATE OF COLORADO  
LANDSCAPE PLANS



### LEGEND

-  DECIDUOUS TREE
-  ORNAMENTAL TREE
-  EVERGREEN TREE

STANDARD RIGHT-OF-WAY TABLE				
AREA OF LANDSCAPING	LENGTH	FORMULA	REQUIRED TREES	PROVIDED TREES
16TH STREET	750 LF	1 TREE / 50 LF	0	0
LAREDO STREET	1,270 LF	1 TREE / 50 LF	0	0
TOTAL	163,267 SF	1 TREE / 50 LF	0	0

STREET PERIMETER BUFFER TABLE				
AREA OF LANDSCAPING	LENGTH	FORMULA	REQUIRED TREES	PROVIDED TREES
16TH STREET	750 LF	1 TREE / 50 LF	0	0
LAREDO STREET	1,270 LF	1 TREE / 50 LF	0	0
TOTAL	163,267 SF	1 TREE / 50 LF	0	0

NON STREET BUFFER TABLE				
AREA OF LANDSCAPING	LENGTH	FORMULA	REQUIRED TREES	PROVIDED TREES
16TH STREET	750 LF	1 TREE / 50 LF	0	0
LAREDO STREET	1,270 LF	1 TREE / 50 LF	0	0
TOTAL	163,267 SF	1 TREE / 50 LF	0	0

BUILDING LANDSCPING TABLE				
AREA OF LANDSCAPING	LENGTH	FORMULA	REQUIRED TREES	PROVIDED TREES
16TH STREET	750 LF	1 TREE / 50 LF	0	0
LAREDO STREET	1,270 LF	1 TREE / 50 LF	0	0
TOTAL	163,267 SF	1 TREE / 50 LF	0	0

DATE: 02/04/19

SHEET 3 OF 10

**RICK**  
ENGINEERING COMPANY

5690 WEBSTER ST  
ARVADA, CO 80002  
303.423.6036

rickengineering.com

Tucson - San Diego - Sacramento - Riverside - Orange - San Luis Obispo - Phoenix - Denver