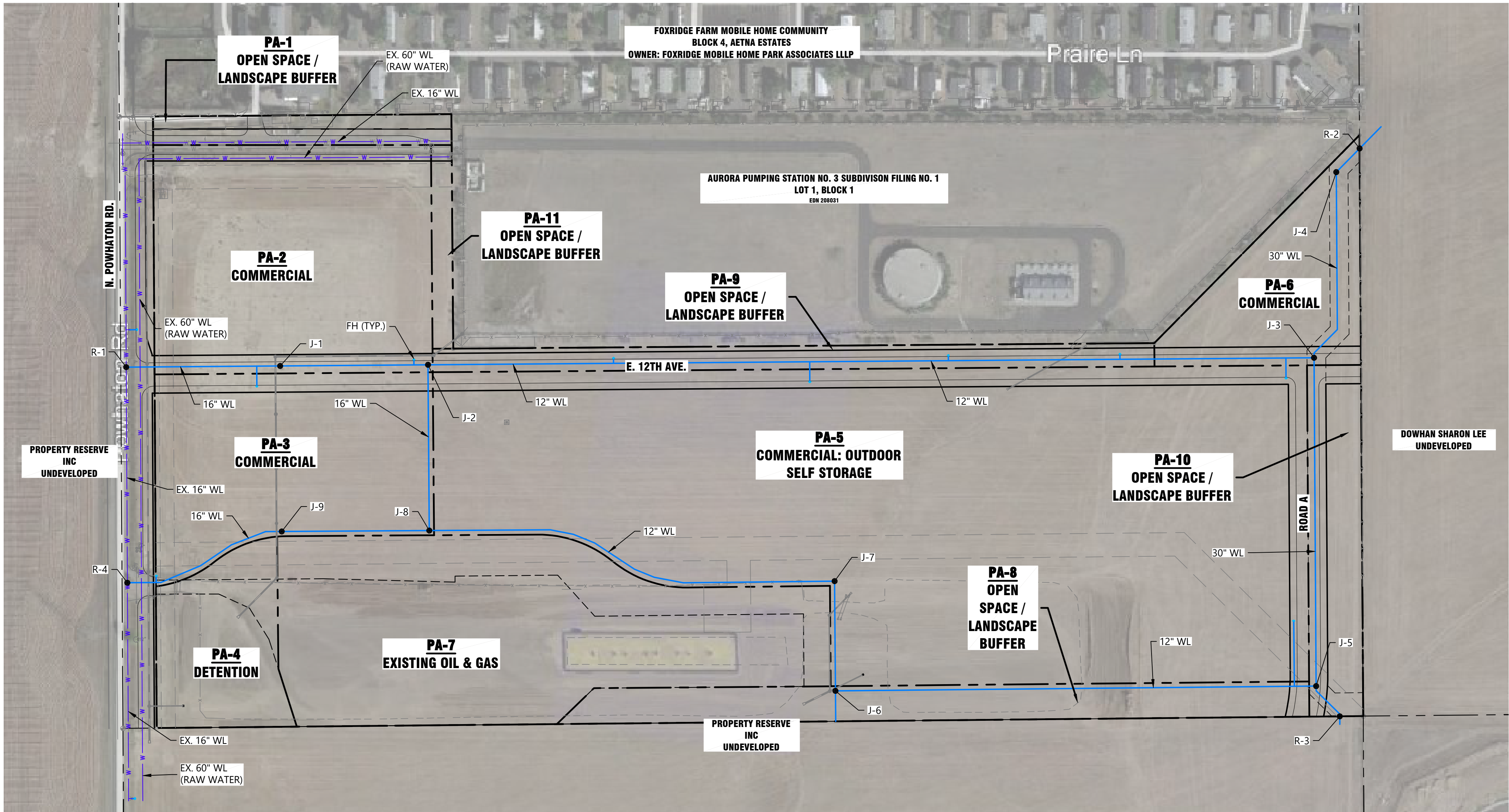



JAMASO
WATER DISTRIBUTION MAP
AURORA, COLORADO, PROJECT NO. 1022-02



LEGEND

- Proposed Waterline
- Existing Waterline
- Planning Area Boundary

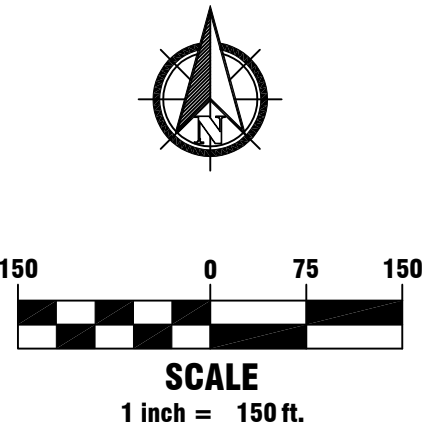


1765 W. 121st Avenue
Suite 300
Westminster, CO 80234
303-421-4224 • www.lja.com

No.	Rev. Date:	Revision Type:	CWS	Job No.:	Sheet:	1 of 1	Date:
1				1022-02			
2							
3							
4							
5							
6							
Designed:			CWS	Scale Horiz:	1" = 150'		September 29, 2023
Prepared:			AKM	Scale Vert:	N/A		
Approved:							

Proj. Name:	Jamaso
Location:	Aurora, Colorado
Plan Set:	
Sheet Name:	Water Distribution Map

Approved On This Date	
<hr/>	
AURORA WATER - UTILITIES DIVISION	DATE
FIRE DEPARTMENT	DATE



Know what's below.
Call before you dig.