

COLORADO LAND SURVEY MONUMENT RECORD

Department of Regulatory Agencies
Board of Licensure for Architects, Professional Engineers and Professional Land Surveyors
1560 Broadway, Suite 1350
Denver, CO 80202
Phone (303) 894-7800; Fax (303) 894-2310; EMAIL aes@dora.state.co.us; V/TDD 711

OCT 28 2014

COLORADO STATE BOARD OF LIC.

Report one monument only on this form - Reproduction of this form is authorized.

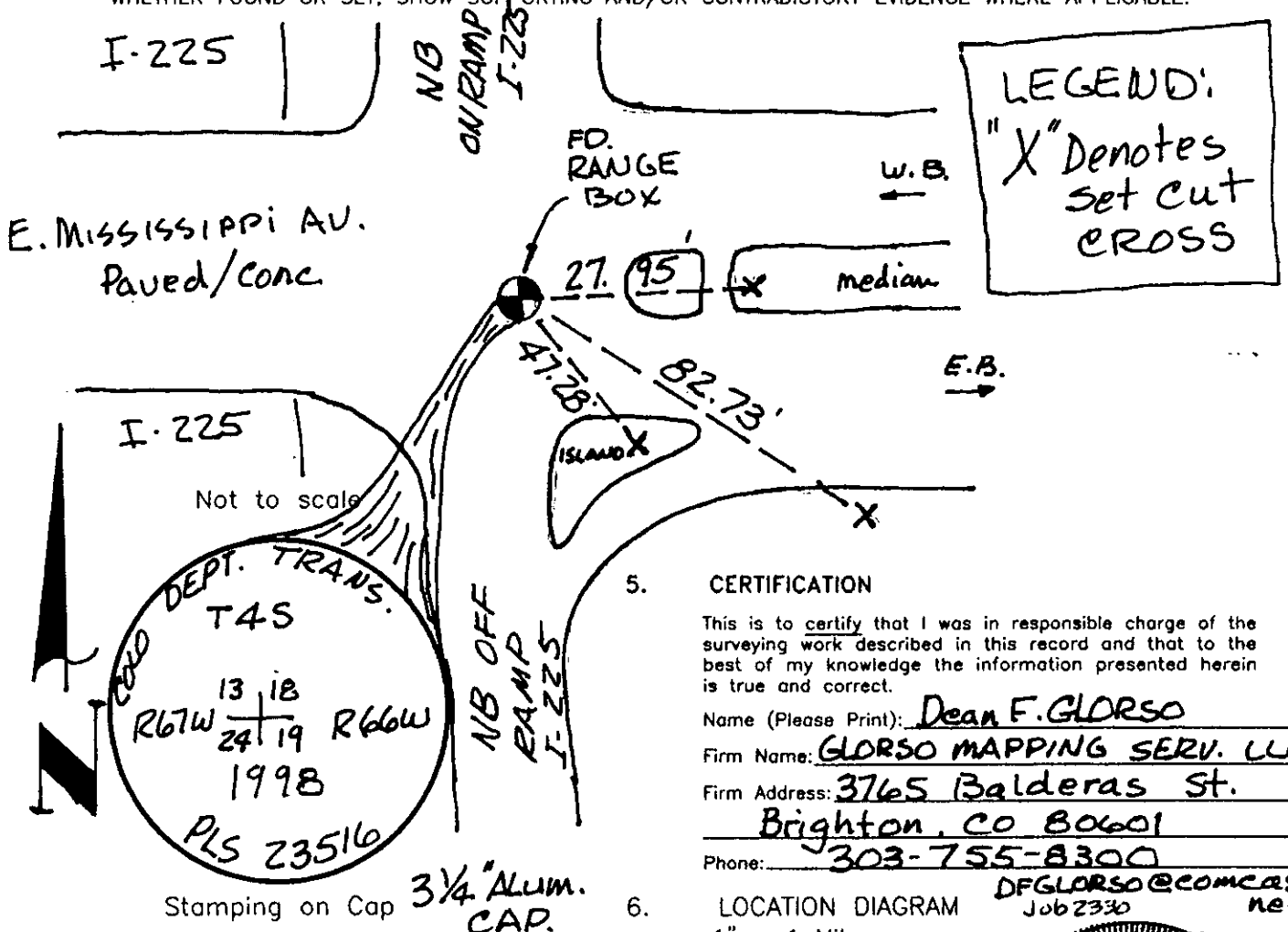
All items are to be filled in by the Land Surveyor using **PERMANENT BLACK LETTERING** and lines which can be reproduced.

1. TYPE OF MONUMENT: ☒ SECTION CORNER ☐ QUARTER CORNER ☐ SIXTEENTH CORNER ☐ OTHER _____

2. DESCRIPTION AND DATE OF MONUMENT FOUND: 9-17-2014 FD 3 1/4" ALUM. CAP
IN RANGE BOX Per Mon. Record By Don Lambert dated
Apr 30, 2003 & By J.R. AYERS Dated Sep 7, 1999. Construction
Activity in the Area For Light RAIL OVER PASS.

3. DESCRIPTION OF MONUMENT SET BY YOU TO PERPETUATE THE LOCATION OF THIS POINT:
Established Accessory (cut 'X' in concrete) AS shown
below.

4. SKETCH SHOWING RELATIVE LOCATION OF MONUMENT, ACCESSORIES AND REFERENCE POINTS STATING
WHETHER FOUND OR SET, SHOW SUPPORTING AND/OR CONTRADICTORY EVIDENCE WHERE APPLICABLE:



- a. Date of field Work to Establish, Restore or Rehabilitate
Monument: _____
b. Date Monument was used as a Control corner: 9-17-2014

(Surveyor, do not fill in)

NOV 30 2014
COLORADO STATE BOARD OF LIC.
FORAES


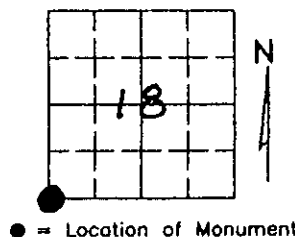
RECEIVED AT OFFICE OF THE COUNTY CLERK

COUNTY _____

BY: _____
DATE: _____

Record to be filed numerically by Index Reference
Number, then alphabetically by letter in the index
reference number, then under appropriate Township,
Range, and Meridian.

6. LOCATION DIAGRAM
1" = 1 Mile



7. SEC 18 T 45 R 66W, 6th P.M.
COUNTY Arapahoe INDEX REF NUMBER I-N

**8. SEC _____ T _____ R _____ P.M.
COUNTY _____ INDEX REF NUMBER _____

** To be used only for monuments located on county lines

