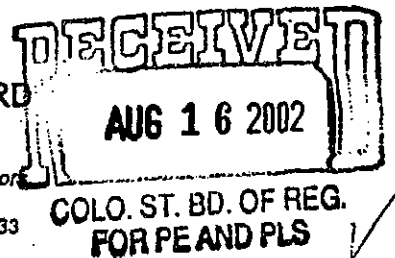


COLORADO LAND SURVEY MONUMENT RECORD

Department of Regulatory Agencies
Board of Registration for Professional Engineers and Professional Land Surveyors
1560 Broadway, Suite 1370, Denver, Co 80202
Phone (303) 894-7788 • Fax (303) 894-7790 • TDD Line (303) 894-2900x833



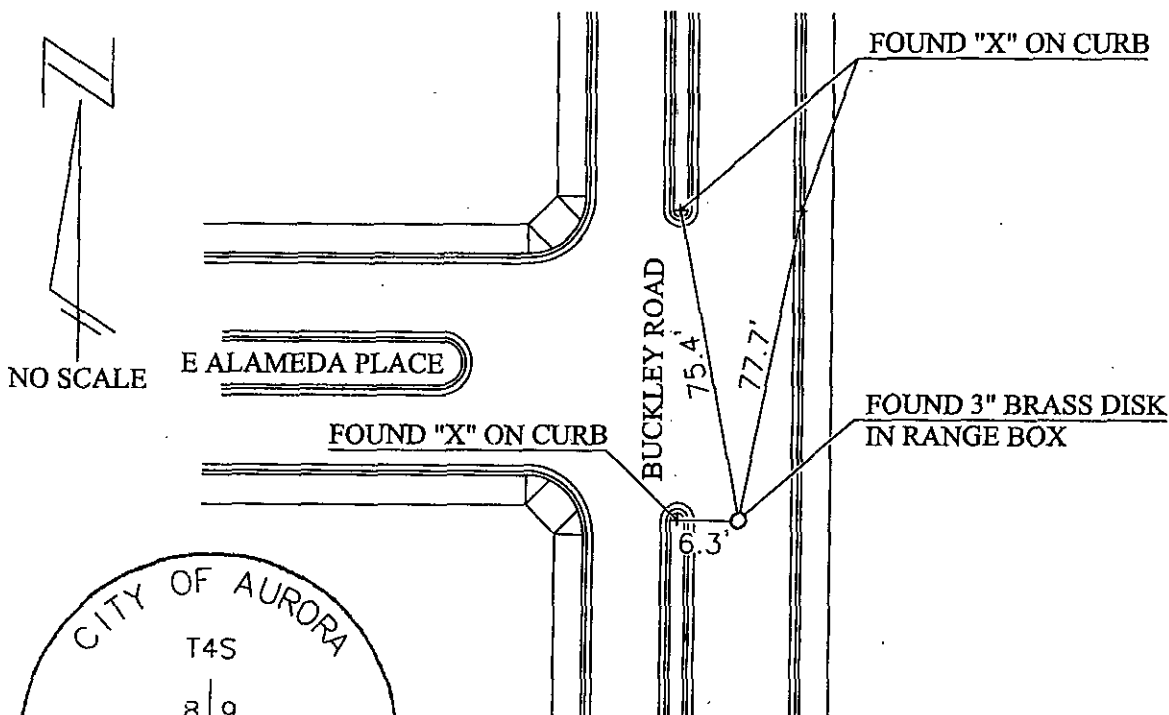
REPORT ONE MONUMENT ONLY ON THIS FORM - REPRODUCTION OF THIS FORM IS AUTHORIZED
All items to be filled in by the Land Surveyor using PERMANENT BLACK LETTERING and lines which can be reproduced

1. TYPE OF MONUMENT: ☒ SECTION CORNER ☐ QUARTER CORNER ☐ BENCH MARK ☐ OTHER _____

2. DESCRIPTION OF MONUMENT FOUND: FOUND 3" BRASS DISK IN RANGE BOX

3. DESCRIPTION OF MONUMENT ESTABLISHED BY YOU TO PERPETUATE THE LOCATION OF THIS POINT:

4. SKETCH SHOWING RELATIVE LOCATION OF MONUMENT, ACCESSORIES AND REFERENCE POINTS STATING WHETHER FOUND OR SET, SHOW SUPPORTING AND/OR CONTRADICTORY EVIDENCE WHERE APPLICABLE:



5. CERTIFICATION


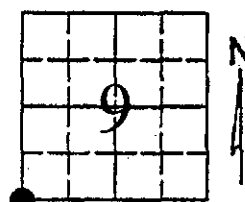
This is to certify that I was in responsible charge of the surveying work described in this record and that to the best of my knowledge the information presented herein is true and correct.

Name (Print or Type): NEAL JOHN NIEWALD
Firm Name: ZAMBRANA ENGINEERING, INC.
Firm Address: 2324 MARCONI AVENUE
ST. LOUIS MO 63110
Phone: 314-664-1900

a. Date of Field Work to Establish, Restore or Rehabilitate Monument: _____
b. Date Monument was Used as Control: 01, JULY 2002

(Do not fill in)

6. LOCATION DIAGRAM
1" = 1 Mile



* = Location of Monument Signature/date through seal

7. SEC 9 T 4S R 66W, 6th P.M.
COUNTY ARAPAHOE INDEX REF NUMBER 9R

8. SEC _____ T _____ R _____, _____ P.M.

COUNTY _____ INDEX REF NUMBER _____

** To be used only for monuments located on county lines

ACCEPTED
JAN 23 2003
COLO. ST. BD. OF REG.
FOR PE AND PLS

RECEIVED AT OFFICE OF THE COUNTY CLERK
_____ COUNTY

BY: _____
DATE: _____

Record to be filed by Index Reference Number, Numerically, then, Alphabetically, under appropriate Township, Range, and Meridian