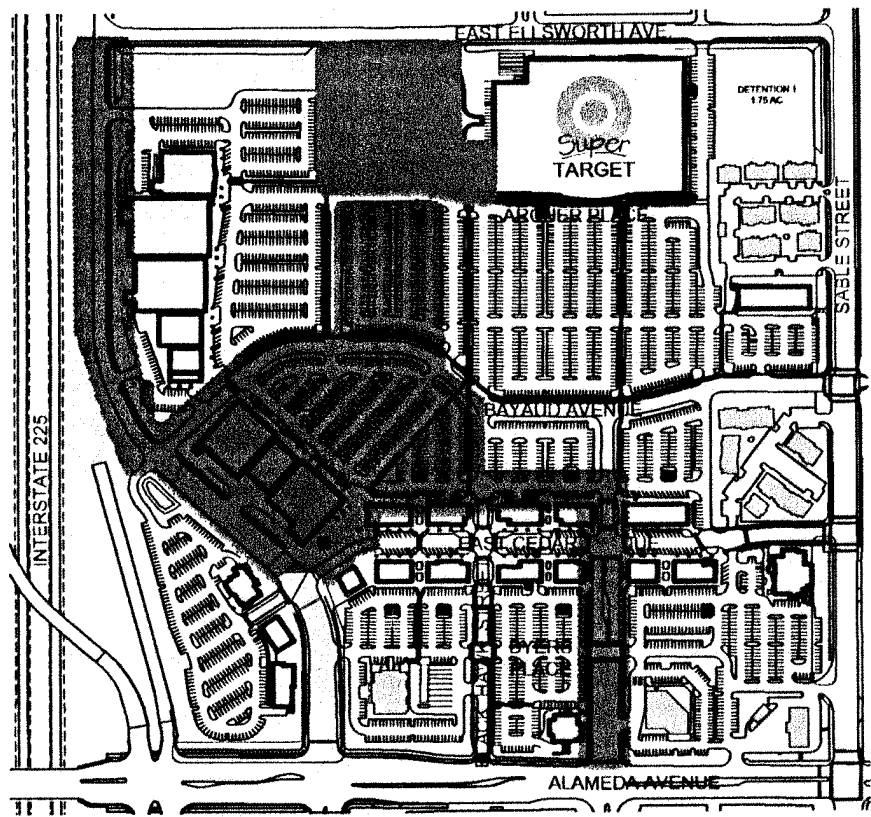


SITE PLAN NOTES:

1. THE DEVELOPER, HIS SUCCESSORS AND ASSIGNS, INCLUDING THE HOMEOWNERS OR MERCHANTS ASSOCIATION, SHALL BE RESPONSIBLE FOR INSTALLATION, MAINTENANCE AND REPLACEMENT OF ALL FIRE LANE SIGNS AS REQUIRED BY THE CITY OF AURORA.
2. ALL SIGNS MUST CONFORM TO THE CITY OF AURORA TOWN CENTER DESIGN STANDARDS.
3. RIGHT OF WAY FOR INGRESS AND EGRESS FOR SERVICE AND EMERGENCY VEHICLES IS GRANTED OVER, ACROSS, ON AND THROUGH ANY AND ALL PRIVATE ROADS AND WAYS NOW OR HEREAFTER ESTABLISHED ON THE INSCRIBED PROPERTY, AND THE SAME ARE HEREBY DESIGNATED AS "SERVICE/EMERGENCY AND UTILITY EASEMENTS" AND SHALL BE POSTED "NO PARKING - FIRE LANE."
4. "ACCESSIBLE EXTERIOR ROUTES" SHALL BE PROVIDED FROM PUBLIC TRANSPORTATION STOPS, ACCESSIBLE PARKING, ACCESSIBLE PASSENGER LOADING ZONES AND PUBLIC SIDEWALKS TO THE ACCESSIBLE BUILDING ENTRANCE THEY SERVE. AT LEAST 50% OF ALL BUILDING ENTRANCES SHALL BE THE MOST PRACTICAL DIRECT ROUTE. NO SLOPE ALONG THIS ROUTE MAY EXCEED 1:20 WITHOUT PROVIDING A RAMP WITH A MAXIMUM SLOPE OF 1:12 AND HANDRAILS. CROSSWALKS ALONG THIS ROUTE SHALL BE WIDE ENOUGH TO WHOLLY CONTAIN THE CURB RAMP WITH A MINIMUM WIDTH OF 36", AND SHALL BE PAINTED WITH WHITE STRIPES. REQUIRED ACCESSIBLE MEANS OF EGRESS SHALL BE CONTINUOUS FROM EACH REQUIRED ACCESSIBLE OCCUPIED AREA TO THE PUBLIC WAY. THE "ACCESSIBLE EXTERIOR ROUTES" SHALL COMPLY WITH U.B.C. CHAPTER 11, APPENDIX 11, AND C.A.B.O./A.N.S.I. 117.1.
5. THE APPLICANT HAS THE OBLIGATION TO COMPLY WITH ALL APPLICABLE REQUIREMENTS OF THE AMERICAN WITH DISABILITIES ACT.
6. THE DEVELOPER, HIS SUCCESSORS AND ASSIGNS, SHALL BE RESPONSIBLE FOR INSTALLATION, MAINTENANCE AND REPLACEMENT OF ALL LANDSCAPING MATERIALS SHOWN OR INDICATED ON THE APPROVED SITE PLAN OR LANDSCAPE PLAN ON FILE IN THE PLANNING DEPARTMENT. ALL LANDSCAPING WILL BE INSTALLED PRIOR TO ISSUANCE OF ISSUANCE OF CERTIFICATE OF OCCUPANCY.
7. ALL CROSSINGS OR ENCROACHMENTS INTO EASEMENTS AND RIGHTS-OF-WAY OWNED BY THE CITY OF AURORA ("CITY") IDENTIFIED AS BEING PRIVATELY-OWNED AND MAINTAINED HEREIN ARE ACKNOWLEDGED BY THE UNDERSIGNED AS BEING SUBJECT TO CITY'S USE AND OCCUPANCY OF SAID EASEMENTS OR RIGHTS-OF-WAY. THE UNDERSIGNED, ITS SUCCESSORS AND ASSIGNS, FURTHER AGREES TO REMOVE, REPAIR, REPLACE, RELOCATE, MODIFY, OR OTHERWISE ADJUST SAID CROSSINGS OR ENCROACHMENTS UPON REQUEST FROM THE CITY AND AT NO EXPENSE TO THE CITY. THE CITY RESERVES THE RIGHT TO MAKE FULL USE OF THE EASEMENTS AND RIGHTS-OF-WAY AS MAY BE NECESSARY OR CONVENIENT AND THE CITY RETAINS ALL RIGHTS TO OPERATE, MAINTAIN, INSTALL, REPAIR, REMOVE OR RELOCATE ANY CITY FACILITIES LOCATED WITHIN SAID EASEMENTS AND RIGHTS-OF-WAY AT ANY TIME AND IN SUCH A MANNER AS IT DEEMS NECESSARY OR CONVENIENT.
8. THE APPROVAL OF THIS DOCUMENT DOES NOT CONSTITUTE FINAL APPROVAL OF GRADING, DRAINAGE, UTILITY, PUBLIC IMPROVEMENTS AND BUILDING PLANS. CONSTRUCTION PLANS MUST BE REVIEWED AND APPROVED BY THE APPROPRIATE AGENCY PRIOR TO THE ISSUANCE OF BUILDING PERMITS.
9. ALL BUILDING ADDRESS NUMBERS SHALL COMPLY WITH SECTIONS 126-271 AND 126-278 OF THE AURORA CITY CODE.
10. ALL ROOFTOP MECHANICAL EQUIPMENT AND VENTS GREATER THAN EIGHT (8) INCHES IN DIAMETER MUST BE SCREENED. SCREENING MAY BE DONE EITHER WITH AN EXTENDED PARAPET WALL OR A FREESTANDING SCREEN WALL. SCREENS SHALL BE AT LEAST AS HIGH AS THE EQUIPMENT THEY HIDE. IF EQUIPMENT IS VISIBLE BECAUSE SCREENS DON'T MEET THIS MINIMUM HEIGHT REQUIREMENT, THE DIRECTOR OF PLANNING MAY REQUIRE CONSTRUCTION MODIFICATIONS PRIOR TO THE ISSUANCE OF A PERMANENT CERTIFICATE OF OCCUPANCY. REFER TO AURORA TOWN CENTER DESIGN STANDARDS FOR SCREENING.
11. NOTWITHSTANDING ANY SURFACE IMPROVEMENTS, LANDSCAPING, PLANTING OR CHANGES SHOWN IN THESE SITE OR CONSTRUCTION PLANS, OR ACTUALLY CONSTRUCTED OR PUT IN PLACE, ALL UTILITY EASEMENTS MUST REMAIN UNOBSTRUCTED AND FULLY ACCESSIBLE ALONG THEIR ENTIRE LENGTH TO ALLOW FOR ADEQUATE MAINTENANCE EQUIPMENT. ADDITIONALLY, NO INSTALLATION, PLANTING, CHANGE IN THE SURFACE, ETCETERA, SHALL INTERFERE WITH THE OPERATION OF THE UTILITY LINES PLACED WITHIN THE EASEMENT. BY SUBMITTING THESE SITE OR CONSTRUCTION PLANS FOR APPROVAL, THE LANDOWNER RECOGNIZES AND ACCEPTS THE TERMS, CONDITIONS AND REQUIREMENTS OF THIS NOTE.
12. FINAL GRADE SHALL BE AT LEAST SIX (6) INCHES BELOW ANY EXTERIOR WOOD SIDING ON THE PREMISES.
13. ALL INTERESTED PARTIES ARE HEREBY ALERTED THAT THIS SITE PLAN IS SUBJECT TO ADMINISTRATIVE CHANGES AND AS SHOWN ON THE ORIGINAL SITE PLAN ON FILE IN THE AURORA CITY PLANNING OFFICE AT THE MUNICIPAL BUILDING. A COPY OF THE OFFICIAL CURRENT PLAN MAY BE PURCHASED THERE. LIKEWISE, SITE PLANS ARE REQUIRED TO AGREE WITH THE APPROVED SUBDIVISION PLAT OF RECORD AT THE TIME OF A BUILDING PERMIT; AND IF NOT, MUST BE AMENDED TO AGREE WITH THE PLAT AS NEEDED, OR VICE VERSA.
14. ERRORS IN APPROVED SITE PLANS RESULTING FROM COMPUTATIONS OR INCONSISTENCIES IN THE DRAWINGS MADE BY THE APPLICANT ARE THE RESPONSIBILITY OF THE PROPERTY OWNER OF RECORD. WHERE FOUND, THE CURRENT MINIMUM CODE REQUIREMENTS WILL APPLY AT THE TIME OF BUILDING PERMIT. PLEASE BE SURE THAT ALL PLAN COMPUTATIONS ARE CORRECT.
15. ALL REPRESENTATIONS AND COMMITMENTS MADE BY APPLICANTS AND PROPERTY OWNERS AT PUBLIC HEARINGS REGARDING THIS PLAN ARE BINDING UPON THE APPLICANT, PROPERTY OWNER, AND ITS HEIRS, SUCCESSORS, AND ASSIGNS.
16. THE VENDOR OF ANY FUTURE SALE OF THE REAL PROPERTY SHALL PROVIDE THE REQUIRED NOTICE PER CITY CODE SECTION 146-1587(c) TO BE RECORDED WITH THE COUNTY CLERK AND RECORDER AND SHALL PROVIDE SUCH NOTICE TO EACH PROSPECTIVE PURCHASER OF ANY AND ALL SAID PROPERTY.
17. STATE ANY REQUESTED WAIVERS OF DEVELOPMENT STANDARDS AND THE APPLICABLE TERMS AND CONDITIONS PURSUANT THERETO.
18. ARCHITECTURAL FEATURES(I.E. BAY WINDOWS, FIREPLACES, ROOF OVERHANG, FOUNDATIONS, FOOTING, CANTILEVERED WALL, ETC.) ARE NOT ALLOWED TO ENCROACH INTO ANY EASEMENT OR FIRE LANE.
19. INSTALL ALL STOP SIGNS AND TRAFFIC CONTROLS SIGNS PER "MUTCD".

SITE PLAN FOR
AURORA TOWN CENTER - PHASE II
Lot 1, Block 1, Aurora Town Center Subdivision Filing No. 1
SW 1/4, Sec. 7, T4S, R66W, of the 6th P.M.
CITY OF AURORA, COUNTY OF ARAPAHOE,
STATE OF COLORADO



VICINITY MAP
SCALE: 1"=500'-0"

SHEET INDEX:

SP-1	COVER SHEET	C3.1	UTILITY PLAN
SP-2	SITE PLAN - 100 SCALE	C3.2	UTILITY PLAN
SP-3	SITE PLAN - 30 SCALE	C3.3	UTILITY PLAN
SP-4	SITE PLAN 30 SCALE	C3.4	ABILENE STREET UTILITY PLAN
SP-5	SITE PLAN - 30 SCALE	C3.5	ABILENE STREET UTILITY PLAN
SP-6	SITE PLAN 30 SCALE	C3.6	ELLSWORTH AVE. UTILITY PLAN
SP-7	NORTHBAR ELEVATIONS	E1	LIGHTING PLAN
SP-8	NORTH BAR, PIAZZA, TOWER ELE.	E2	LIGHTING PLAN
SP-9	LIFESTYLE ELEVATIONS	E3	LIGHTING PLAN
SP-10	SITE DETAILS	E4	LIGHTING PLAN
SP-11	MAJOR "C" BUILDING SECTION		
SP-12	MAJOR "H" BUILDING SECTION	L1	OVERALL LANDSCAPE PLAN
		L2	LANDSCAPE PLAN
C2.1	GRADING PLAN	L3	LANDSCAPE PLAN
C2.2	GRADING PLAN	L4	LANDSCAPE PLAN
C2.3	GRADING PLAN	L5	LANDSCAPE PLAN
C2.4	ABILENE STREET GRADING PLAN	L6	PLANT LIST AND NOTES
C2.5	ABILENE STREET GRADING PLAN	L7	PLANTING DETAILS
C2.6	ELLSWORTH AVE. GRADING PLAN		

DATA:

LAND AREA WITHIN PROPERTY LINES	15.55 ACRES (THIS PHASE)
	65.43 ACRES (SITE TOTAL)
PHASE II IS A PART OF BLOCK 1, LOT 1, AURORA TOWN CENTER SUBDIVISION FLG. NO. 1	
GROSS FLOOR AREA (PER 41-16 CITY CODE)	127,600 SQ. FT.
NUMBER OF BUILDINGS	2
NUMBER OF STORIES	ONE
MAXIMUM HEIGHT OF BUILDINGS	Varies
TOTAL BUILDING COVERAGE	19% or 127,600 SQ. FT.
HARD SURFACE AREA	497,600 SQ. FT.
LANDSCAPE AREA (PER MASTER PLAN)	20% 570,020 SQ. FT.
OPEN SPACE	26% 180,000 SQ. FT.
PHASED NATIVE GRASS AREA (IF APPLICABLE)	N.A.
PRESENT ZONING CLASSIFICATION	City Center District-Fringe Periphery
PROPOSED USES	Commercial
PERMITTED MAXIMUM SIGN AREA	(PER MASTER PLAN)
PROPOSED SIGN AREA	TO BE DETERMINED
TYPE OF SIGNS (FREESTANDING, WALL, ETC.)	WALL
PARKING SPACES REQUIRED/PROVIDED AND % COMPACT	663/765 (0% compact)
HANDICAP SPACES REQUIRED	16 SPACES
HANDICAP SPACES PROVIDED	17 SPACES
LOADING SPACES REQUIRED	7 @ 200 S.F. EA. = 1200 SQ. FT.
LOADING SPACES PROVIDED	25 @ 200 S.F. EA. = 5,000 SQ. FT.

(NOTE: CALCULATION IS BASED UPON THE ENTIRE AURORA TOWN CENTER SITE)

8/23/02 Minor Amendment Add color and texture type to all elevations of Sports Warehouse, Inc.

Minor Amendment 1-4-2010 (CN 2001-6045-05)
Modification of building elevation to Add "RED" architectural panel, door and new signage

Minor Amendment 11/22/2022 (CN 2001-6045-06)
Revise east facade to provide grade level loading/compactor area, overhead door and egress doors and remove and replace a tree.

11.06.2023 MA: CN 2001-6045-05 - Facade Modification to west and south side of building Major C.

SIGNATURE BLOCK:

THIS SITE PLAN AND ANY AMENDMENTS HERETO, UPON APPROVAL BY THE CITY OF AURORA AND RECORDING, SHALL BE BINDING UPON THE APPLICANTS THEREFORE, THEIR SUCCESSORS AND ASSIGNS. THIS PLAN SHALL LIMIT AND CONTROL THE ISSUANCE AND VALIDITY OF ALL BUILDING PERMITS, AND SHALL RESTRICT AND LIMIT THE CONSTRUCTION, REQUIREMENTS, LOCATIONS AND LIMITATIONS SET FORTH HEREIN. ABANDONMENT, WITHDRAWAL OR AMENDMENT OF THIS PLAN MAY BE PERMITTED ONLY UPON APPROVAL OF THE CITY OF AURORA.

IN WITNESS THEREOF, STEWART A. MILLER HAS CAUSED THESE
(Corporation, Company, or Individual)

PRESENTS TO BE EXECUTED THIS 9th DAY OF APRIL AD. 20 003.
BY: Stewart A. Miller
(Principals or Owners)

STATE OF COLORADO)ss
COUNTY OF ARAPAHOE)
THE FORGOING INSTRUMENT WAS ACKNOWLEDGED BEFORE ME THIS 9th DAY OF APRIL AD, 20 02. BY STEWART A. MILLER
(Principals or Owners)

WITNESS MY HAND AND OFFICIAL SEAL

Barbara McElroy
(Notary Public)

Notary
Seal

MY COMMISSION EXPIRES 11/04/2004 NOTARY BUSINESS ADDRESS: 2 INVERNESS DR. E
ENGLEWOOD, CO

CITY OF AURORA APPROVALS:

CITY ATTORNEY: Bob Ryan DATE: 4-12-02
PLANNING DIRECTOR: Donna Balkas DATE: 4-12-02
PLANNING COMMISSION: NA DATE: 10-10-02
CITY COUNCIL: NA DATE: _____
ATTEST: NA DATE: _____

RECORDER'S CERTIFICATE:

ACCEPTED FOR FILING IN THE OFFICE OF THE CLERK AND RECORDER OF COLORADO AT _____ O'CLOCK ____M, THIS ____DAY OF _____AD, 20 ____.
CLERK AND RECORDER: _____ DEPUTY: _____

DEVELOPER:

MILLER WEINGARTEN
REALTY, LLC
2 INVERNESS DRIVE EAST, SUITE 200
ENGLEWOOD, CO 80112-5509
PHONE 303.799.6300

CIVIL ENGINEER:

V₃ CONSULTANTS
200 UNION BOULEVARD, SUITE 200
LAKEWOOD, CO 80228
PHONE 303.989.8588

DESIGN ARCHITECT:

DAVID TRYBA ARCHITECTS
1620 LOGAN STREET
DENVER, CO 80203-1216
PHONE 303.831.4010

ARCHITECT:

MCG ARCHITECTURE
5300 DTC PARKWAY
SUITE 450
GREENWOOD VILLAGE, CO 80111-3023
PHONE 720.529.8768

LANDSCAPE ARCHITECTURE:

DHM DESIGN
1390 LAWRENCE STREET, SUITE 100
DENVER, CO 80204
PHONE 303.892.5566

SITE LIGHTING

ROOS SZYNSKIE
3045 SOUTH PARKER ROAD, SUITE 225
AURORA, CO 80014
PHONE: 303.696.2602

Design Architect

DAVID OWEN TRYBA
ARCHITECTS
ARCHITECTS
1620 LOGAN STREET
DENVER, CO 80203
PHONE 303.831.4010

A Project For

MILLER
WEINGARTEN

MILLER WEINGARTEN
REALTY, LLC

2 INVERNESS DRIVE EAST, SUITE 200
ENGLEWOOD, CO 80112-5509
Phone 303.799.6300
Fax 303.799.6301

SITE PLAN SUBMITTAL - - LOT 1
AURORA TOWN CENTER
PHASE II
(LEBANC)
(CITY OF AURORA, COLORADO)
ALAMEDA AVENUE & SABLE STREET
AURORA, COLORADO

Consultant

4th Submittal: 04.05.02
3rd Submittal: 09.28.01
2nd Submittal: 08.22.01

Project Number: 00427.01

Drawn By: MWB

Checked By: DA

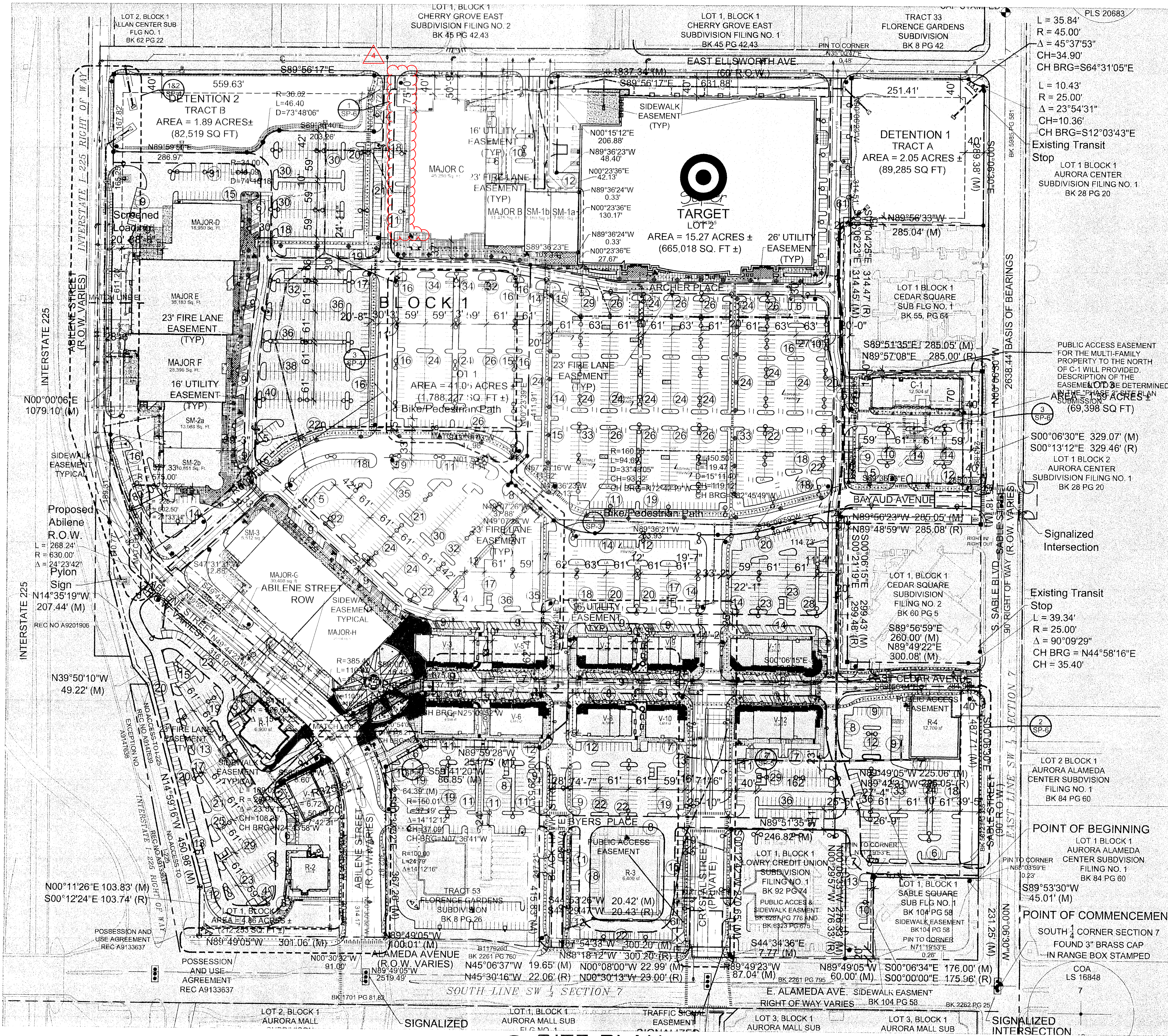
Scale: As Shown

Submittal Date: 07/16/01

Sheet Title
Cover Sheet

SP-1

Sheet Number



LEGEND:

- PROPERTY LINE
- BUILDING SETBACK LINE
- PROPOSED 12" WATER LINE
- PROPOSED 8" WATER LINE
- PROPOSED SANITARY SEWER
- PROPOSED TELEPHONE LINE
- PROPOSED STORM SEWER
- PROPOSED EASEMENT
- ACCESSIBLE ROUTE OF TRAVEL 60" MIN. PATH WIDTH
- 23' FIRE LANE EASEMENT
- 29' MIN. RADIUS, 52' MAX. RADIUS
- PROPOSED FIRE HYDRANT
- EXISTING FIRE HYDRANT
- PROPOSED DECORATIVE LIGHTING
- PROPOSED SITE LIGHTING
- TRAFFIC DIRECTIONAL ARROW
- LANDSCAPED AREA
- HANDICAP PARKING STALL
- PROPOSED HANDICAP SIGNAGE
- PARKING COUNT PER ROW
- CART CORRAL LOCATION
- PROPOSED CONCRETE SIDEWALK W/ SCORING
- MANHOLE
- CURB INLET
- BIKE RACK LOCATIONS
- STOP SIGN LOCATIONS
- FIRE DEPT. CONNECTION
- PHASE Ia AREA
- PHASE II AREA
- PHASE 3 AREA
- AREA NOT IN SUBMITTAL

NOTE:
ALL MONUMENT SIGNS ARE NOT IN SUBMITTAL
ALL SITE LIGHTING IS NOT IN SUBMITTAL
TRAFFIC SIGNING AND STRIPING PLAN IS REQUIRED AND IS THE RESPONSIBILITY OF THE DEVELOPER.
ALL SIGNAGE AND STRIPPING SHALL BE COMPLETED PER MUTED PRIOR TO THE CITY ISSUING A CERTIFICATE & OCCUPANCY.
THE OWNER/DEVELOPER WILL MAKE THE NECESSARY MODIFICATIONS TO THE EXISTING SIGNALIZED INTERSECTION OF ALAMEDA PARKWAY AND ABILENE ST.

meg architecture
T. 720.528.2789 E. 720.528.2774
5500 UTC Parkway, Suite 450
Greenwood Village, CO 80111

Design Architect
DAVID OWEN TRYBA
ARCHITECTS
2150 S. W. 10TH AVE., SUITE 200
MIAMI, FL 33135
Phone: 305.363.3300
Fax: 305.363.3301

A Project For
MILLER WEINGARTEN
REALTY, LLC
2 ANNESTOWN DRIVE EAST, SUITE 200
ENGLEWOOD, CO 80110
Phone: 303.789.6300
Fax: 303.789.6361


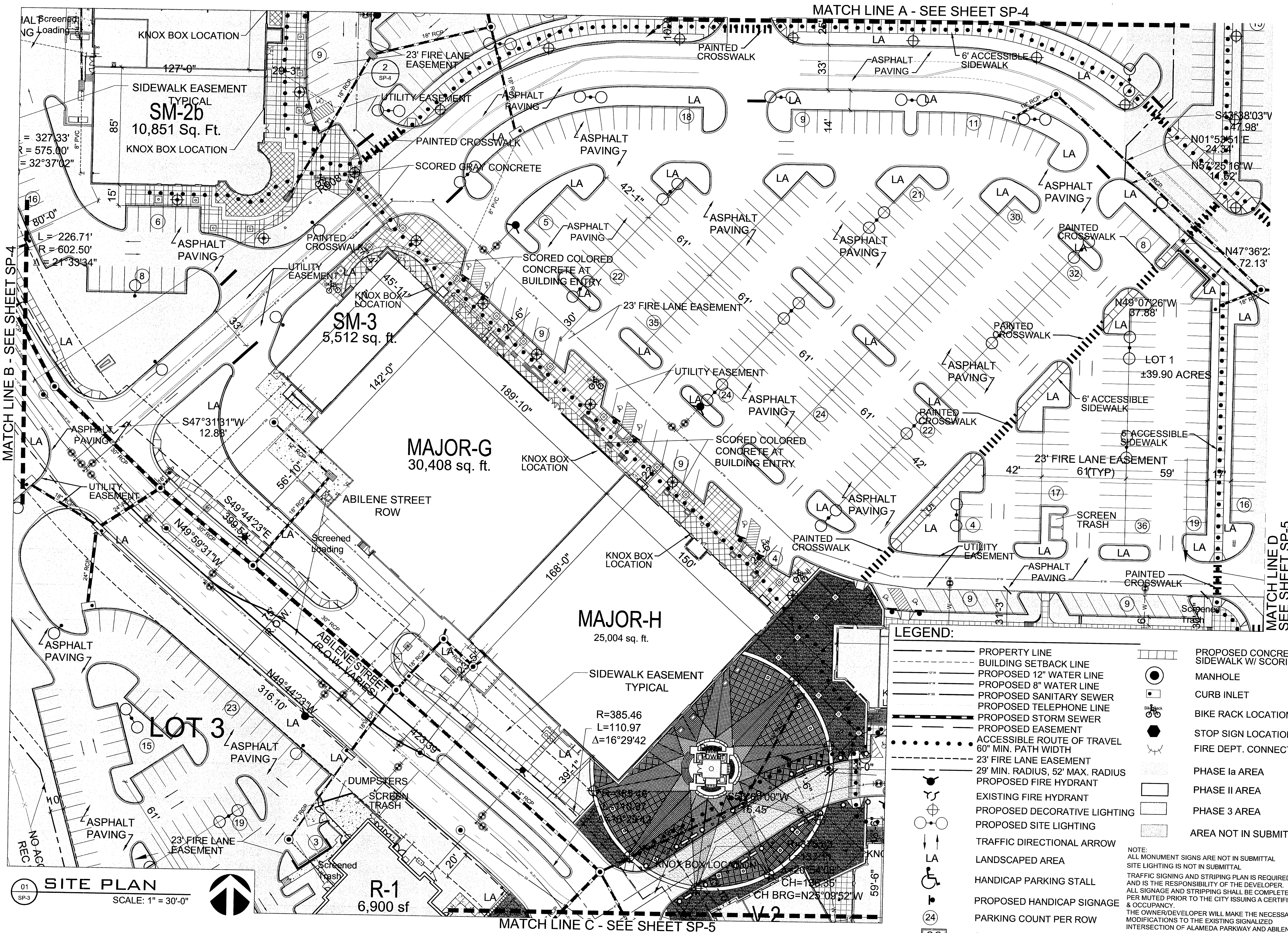
**SITE PLAN SUBMITTAL - LOT 1
AURORA TOWN CENTER
PHASE II
(LEBANC)**
(LIFESTYLE ELLSWORTH BAYAUD ABILENE NORTH CEDAR)
ALAMEDA AVENUE & SABLE STREET
AURORA, COLORADO

Consultant

Revision 02/18/03
Revision 08/09/02
4th Submittal: 04.05.02
3rd Submittal: 09.28.01
2nd Submittal: 08.22.01

Project Number: 00427.01
Drawn By: MWB
Checked By: DA
Scale: As Shown
Submit Date: 07/16/01

Sheet Title
SITE PLAN
SP-2
Sheet Number



m2 architecture

703.523.0778
5300 UTC Parkway, Suite 400
Greenwood Village, CO 80111

Design Architect

DAVID OWEN TRYBA
ARCHITECTS
1301 Lugo Avenue
Boulder, CO 80501

A Project For

MILLER
WEINGARTEN

MILLER WEINGARTEN
REALTY, LLC
12 INVERNESS DRIVE EAST, SUITE 900
ENGLEWOOD, CO 80112-5509
Phone 303.799.6800
Fax 303.799.6561

SITE PLAN SUBMITTAL - LOT 1
AURORA TOWN CENTER
PHASE II
(LEBAN)
(LIFESTYLE WORTHY BAYVIEW/ABILENE/NORTH CROWN)
ALAMEDA AVENUE & SABLE STREET
AURORA, COLORADO

Consultant

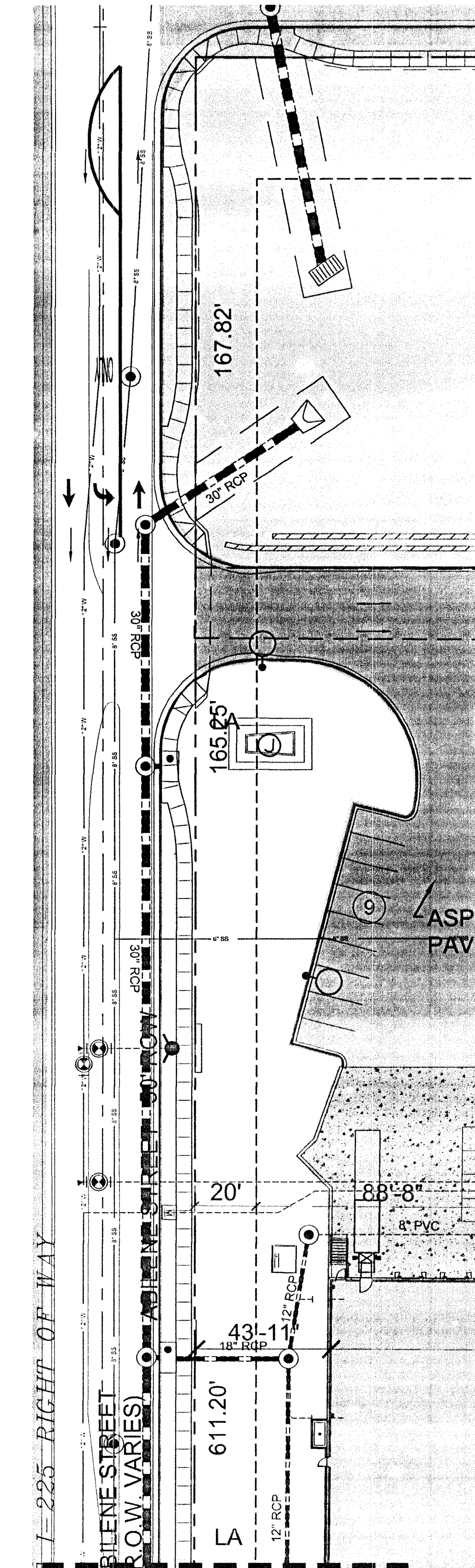
Revision 02/18/03
Revision 01/31/03
Revision 08/09/02
4th Submittal: 04.05.02
3rd Submittal: 08.28.01
2nd Submittal: 08.22.01

Project Number: 00427.01
Drawn By: MWB
Checked By: DA
Scale: As Shown
Submit Date: 07/16/01

Sheet Title
SITE PLAN

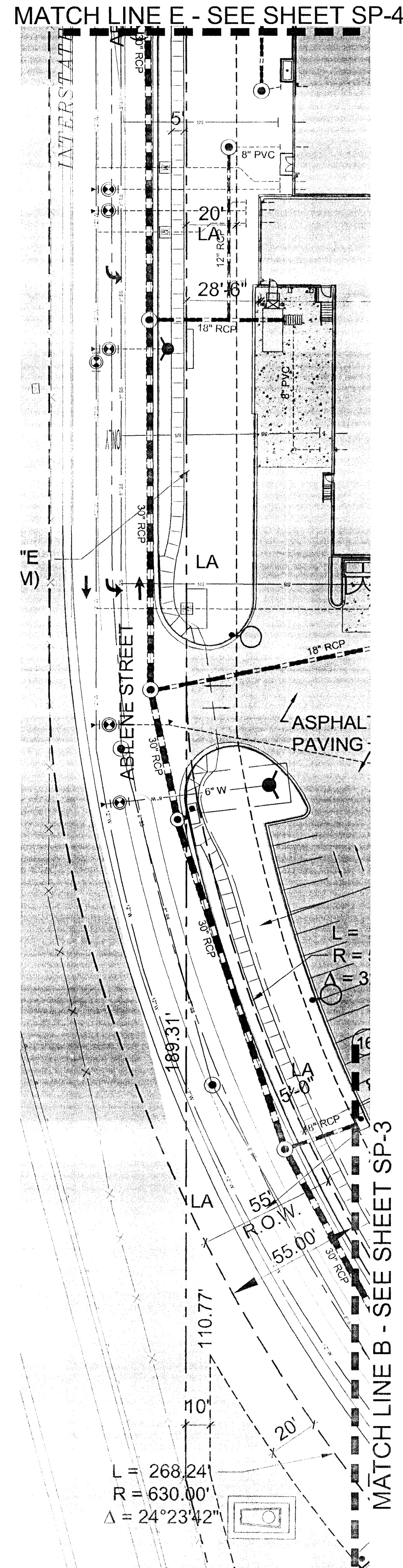
SP-3

Sheet Number



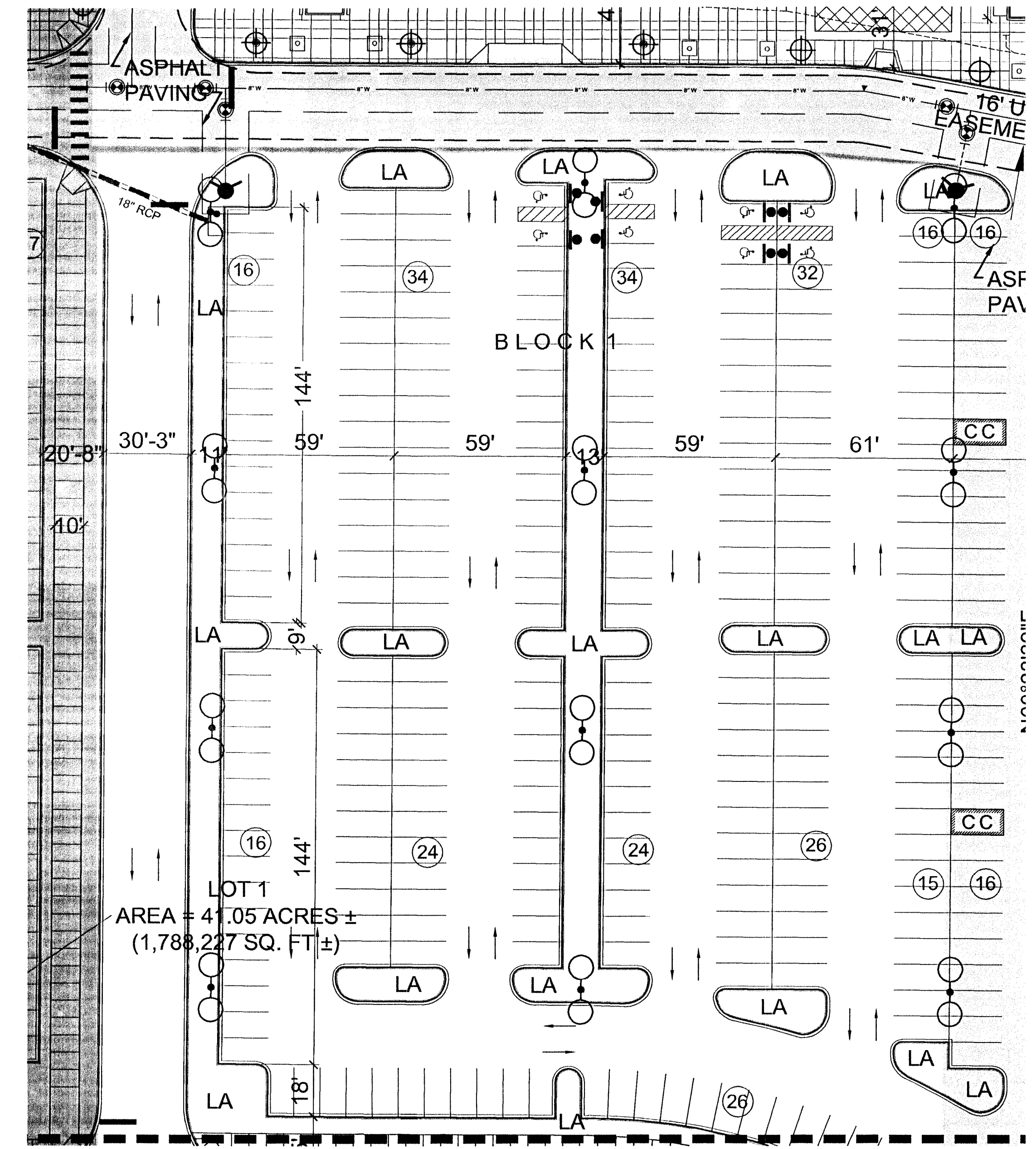
MATCH LINE E - SEE SHEET SP-4

01 SITE PLAN
SP-4 SCALE: 1" = 30'-0"



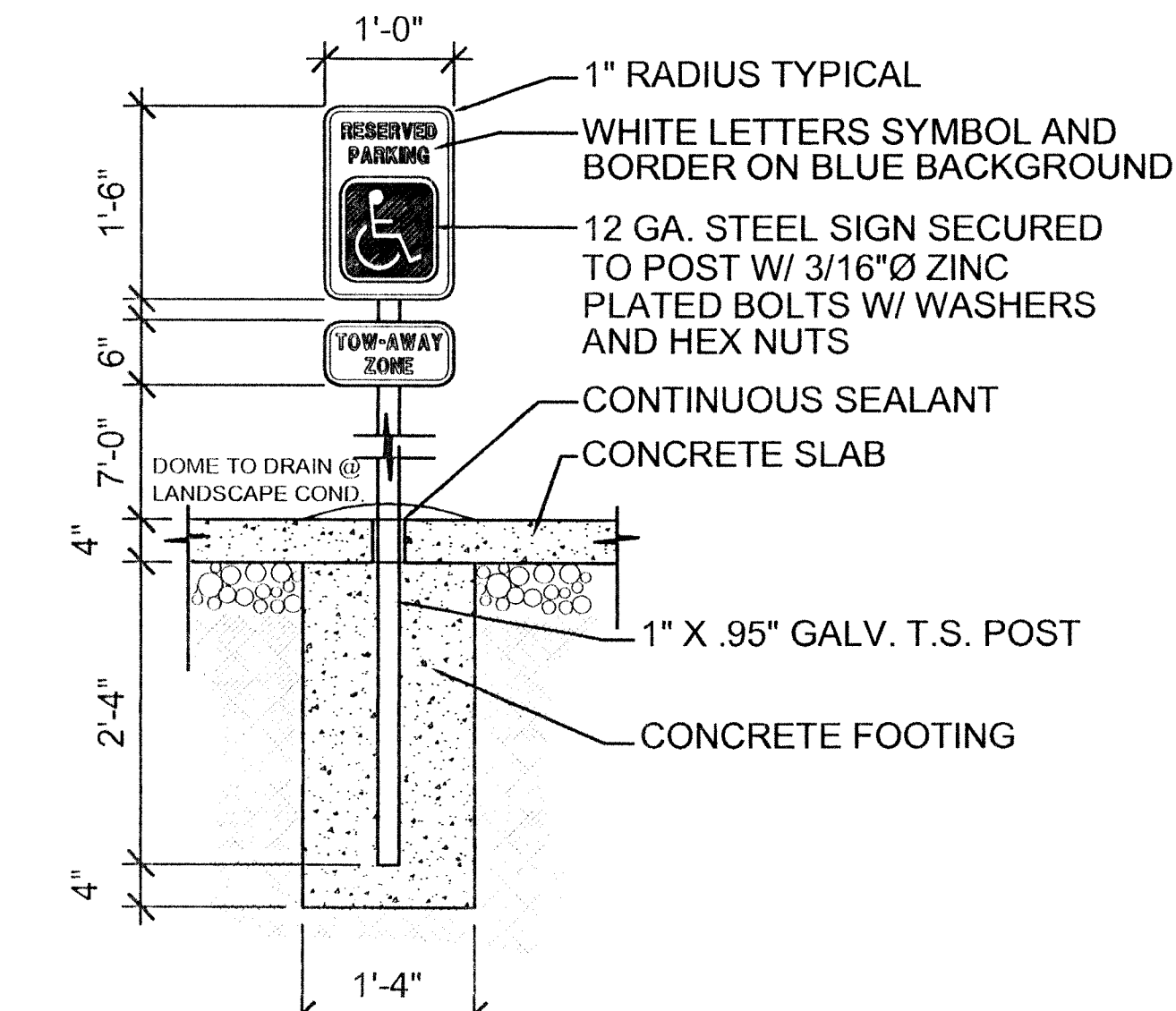
MATCH LINE E - SEE SHEET SP-4

02 SITE PLAN
SP-4 SCALE: 1" = 30'-0"

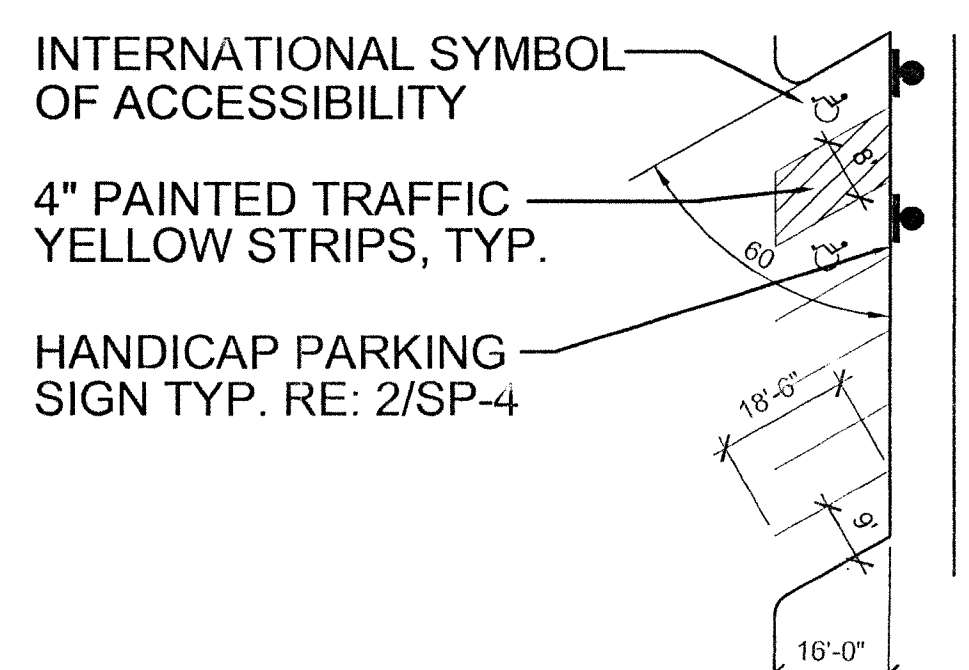


MATCH LINE A - SEE SHEET SP-3

03 SITE PLAN
SP-4 SCALE: 1" = 30'-0"



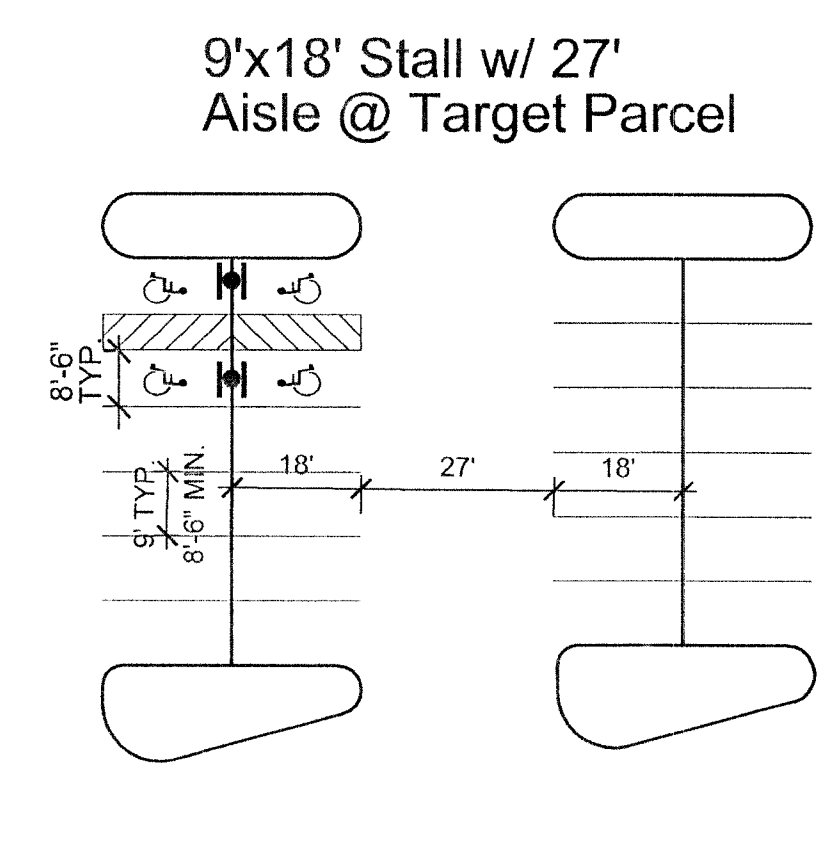
4 ACCESSIBLE PARKING SIGN
SP-4 SCALE: 3/4" = 1'-0"



5 ACCESSIBLE PARKING
SP-4 SCALE: 1" = 30'-0"


- LEGEND:**
- PROPERTY LINE
 - BUILDING SETBACK LINE
 - PROPOSED 12" WATER LINE
 - PROPOSED 8" WATER LINE
 - PROPOSED SANITARY SEWER
 - PROPOSED TELEPHONE LINE
 - PROPOSED STORM SEWER
 - PROPOSED EASEMENT
 - ACCESSIBLE ROUTE OF TRAVEL 60" MIN. PATH WIDTH
 - 23' FIRE LANE EASEMENT
 - 29' MIN. RADIUS, 52' MAX. RADIUS
 - PROPOSED FIRE HYDRANT
 - EXISTING FIRE HYDRANT
 - PROPOSED DECORATIVE LIGHTING
 - PROPOSED SITE LIGHTING
 - TRAFFIC DIRECTIONAL ARROW
 - LANDSCAPED AREA
 - HANDICAP PARKING STALL
 - PROPOSED HANDICAP SIGNAGE
 - PARKING COUNT PER ROW
 - CART CARRAL LOCATION
 - PROPOSED CONCRETE SIDEWALK W/ SCORING
 - MANHOLE
 - CURB INLET
 - BIKE RAKE LOCATIONS
 - STOP SIGN LOCATIONS
 - FIRE DEPT. CONNECTION
 - PHASE Ia AREA
 - PHASE II AREA
 - PHASE 3 AREA
 - AREA NOT IN SUBMITTAL

NOTE:
ALL MONUMENT SIGNS ARE NOT IN SUBMITTAL
ALL SITE LIGHTING IS NOT IN SUBMITTAL
TRAFFIC SIGNING AND STRIPING PLAN IS REQUIRED AND IS THE RESPONSIBILITY OF THE DEVELOPER.
ALL SIGNAGE AND STRIPPING SHALL BE COMPLETED PER MUTED PRIOR TO THE CITY ISSUING A CERTIFICATE & OCCUPANCY.
THE OWNER/DEVELOPER WILL MAKE THE NECESSARY MODIFICATIONS TO THE EXISTING SIGNALIZED INTERSECTION OF ALAMEDA PARKWAY AND ABILENE ST.



9'x18' Stall w/ 27' Aisle @ Target Parcel

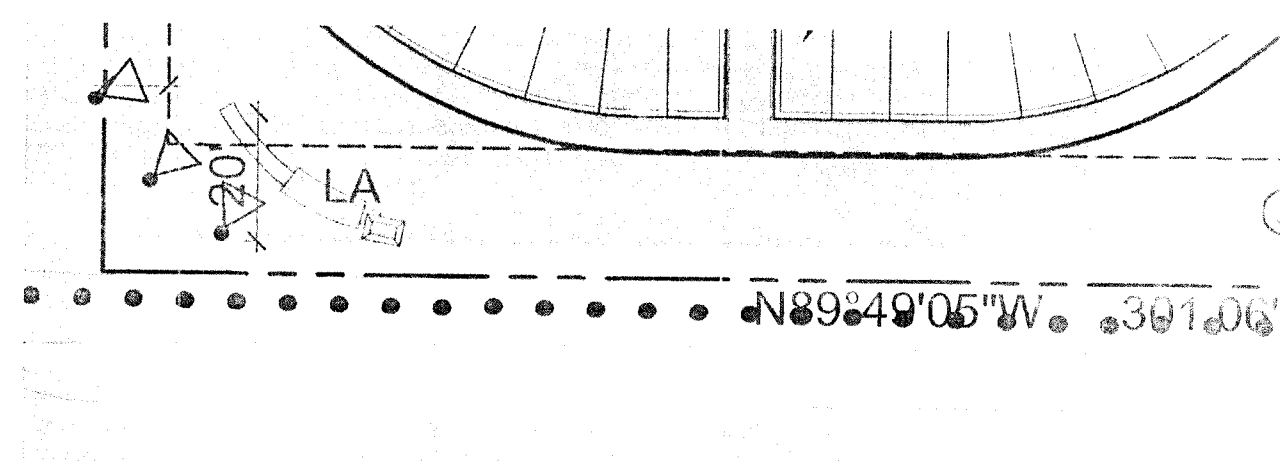
0 15 30 60
SCALE: 1"=30'-0"



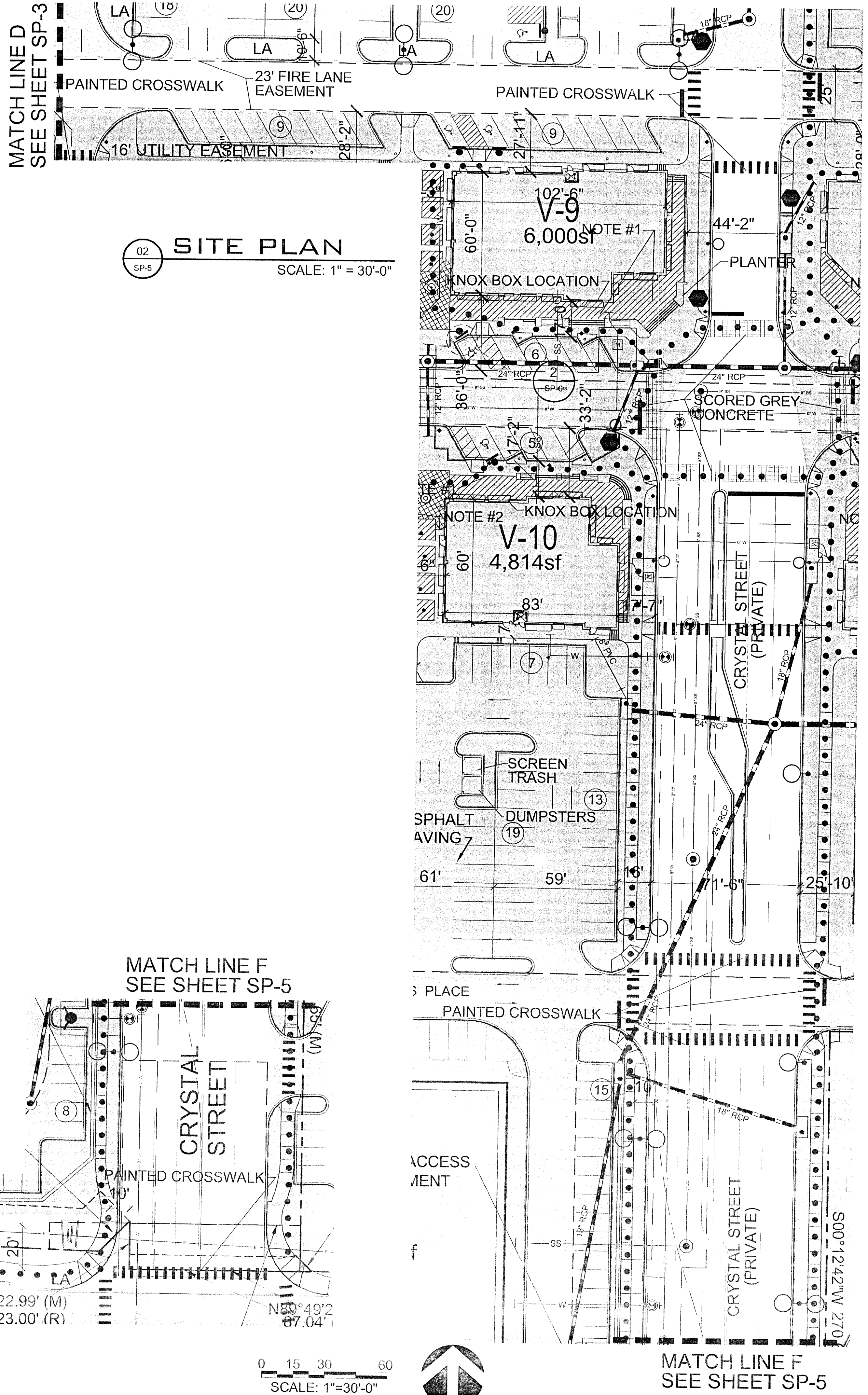
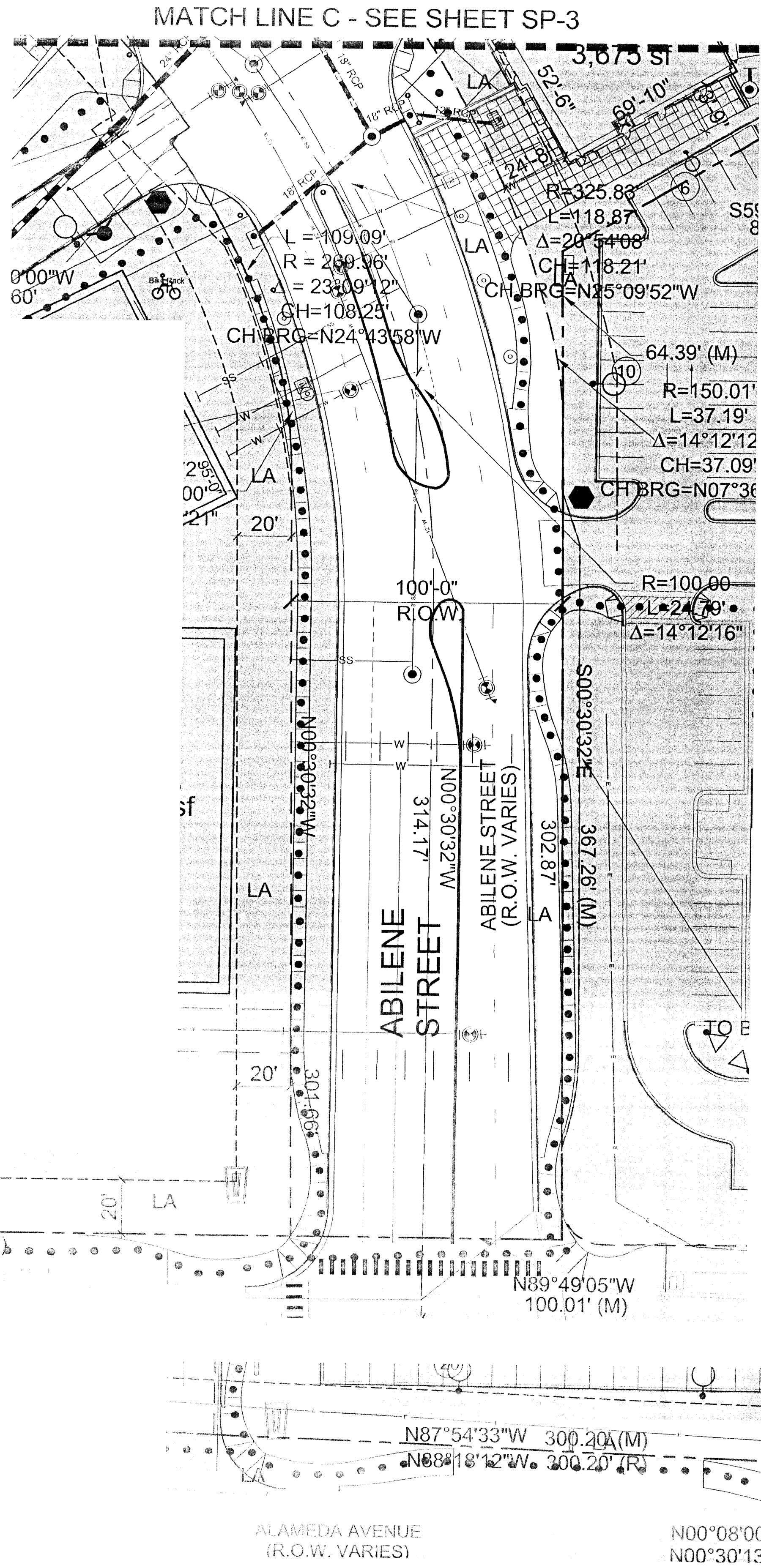
LEGEND:

- PROPERTY LINE
- BUILDING SETBACK LINE
- PROPOSED 12" WATER LINE
- PROPOSED 8" WATER LINE
- PROPOSED SANITARY SEWER
- PROPOSED TELEPHONE LINE
- PROPOSED STORM SEWER
- PROPOSED EASEMENT
- ACCESSIBLE ROUTE OF TRAVEL
60" MIN. PATH WIDTH
- 23' FIRE LANE EASEMENT
- 29' MIN. RADIUS, 52' MAX. RADIUS
PROPOSED FIRE HYDRANT
- EXISTING FIRE HYDRANT
- PROPOSED DECORATIVE LIGHTING
- PROPOSED SITE LIGHTING
- TRAFFIC DIRECTIONAL ARROW
- LANDSCAPED AREA
- HANDICAP PARKING STALL
- PROPOSED HANDICAP SIGNAGE
- PARKING COUNT PER ROW
- CART CARRAL LOCATION
- PROPOSED CONCRETE
SIDEWALK W/ SCORING
- MANHOLE
- CURB INLET
- BIKE RAKE LOCATIONS
- STOP SIGN LOCATIONS
- FIRE DEPT. CONNECTION
- PHASE Ia AREA
- PHASE II AREA
- PHASE 3 AREA
- AREA NOT IN SUBMITTAL

NOTE:
ALL MONUMENT SIGNS ARE NOT IN SUBMITTAL
ALL SITE LIGHT IS NOT IN SUBMITTAL
TRAFFIC SIGNING AND STRIPING PLAN IS REQUIRED
AND IS THE RESPONSIBILITY OF THE DEVELOPER.
ALL SIGNAGE AND STRIPPING SHALL BE COMPLETED
PER MUTED PRIOR TO THE CITY ISSUING A CERTIFICATE
& OCCUPANCY.
THE OWNER/DEVELOPER WILL MAKE THE NECESSARY
MODIFICATIONS TO THE EXISTING SIGNALIZED
INTERSECTION OF ALAMEDA PARKWAY AND ABILENE ST.




01 SITE PLAN
SCALE: 1" = 30'-0"



02 SITE PLAN
SCALE: 1" = 30'-0"

0 SCALE: 1"=30'-0"



mg

PROFESSIONAL
LANDSCAPE ARCHITECT
REGISTERED
STATE OF COLORADO
No. 72633-3783
72633-3774
5500 UTC Parkway, Suite 400
Greenwood Village, CO 80111
mca architecture

Design Architect

DAVID OWEN TRYBA
ARCHITECTS
1400 LAFAYETTE
BOULEVARD
SUITE 400
DENVER, CO 80202

A Project For

MILLER WEINGARTEN
REALTY, LLC
20 INVERNESS DRIVE EAST, SUITE 400
ENGLEWOOD, CO 80112-3558
Phone 303.799.6500
Fax 303.799.6381

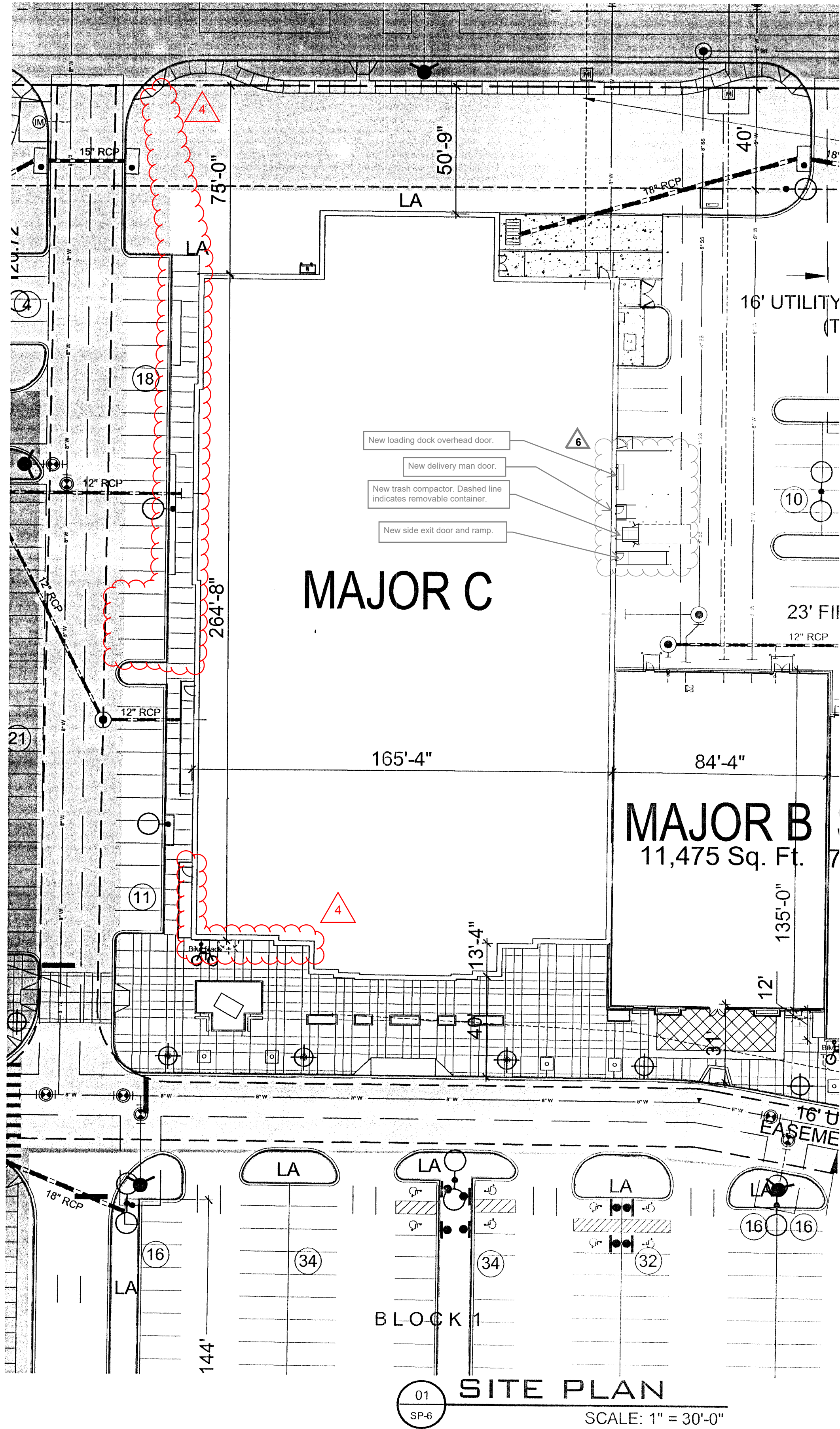
SITE PLAN SUBMITTAL -- LOT 1
AURORA TOWN CENTER
PHASE II
(LEBANON)
(LIFESTYLE ELLSWORTH BAY AUD ABILENE NORTH BAR CEDAR)
ALAMEDA AVENUE & SABLE STREET
AURORA, COLORADO

Consultant

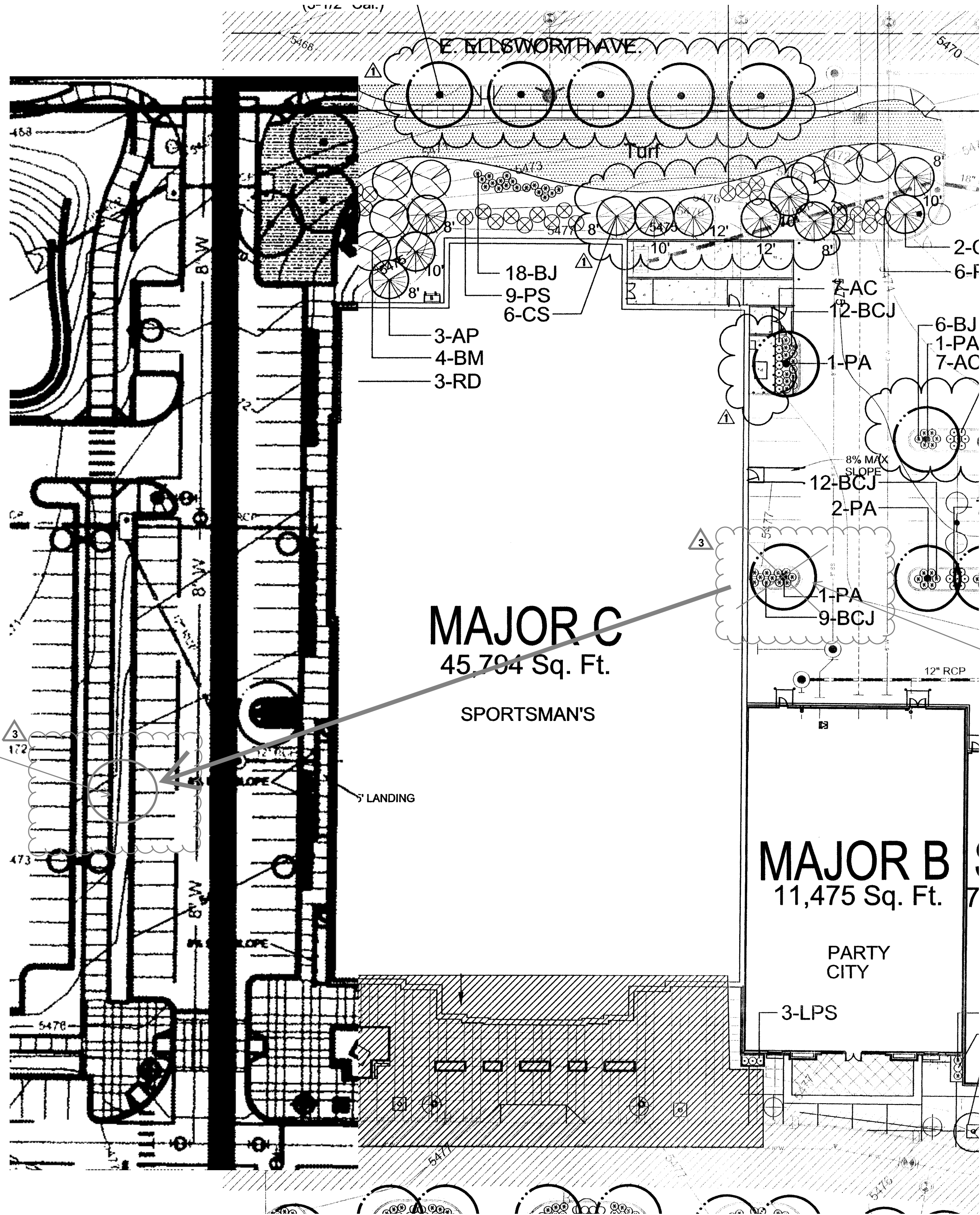
Revision 06/09/02
4th Submittal: 04.05.02
3rd Submittal: 09.28.01
2nd Submittal: 08.22.01

Project Number: 00427.01
Drawn By: MWB
Checked By: DA
Scale: As Shown
Submittal Date: 07/16/01

Sheet Title
SITE PLAN
SP-5
Sheet Number




Replace with new tree in landscape area on West / Public side of building.
New tree to be a Tatarian Maple Acer tataricum as listed in the "Recommended Trees for Aurora".
Tree has a height of 15-20ft with an equal sized width.



LANDSCAPE PLAN

0 15 30 60
SCALE: 1"=30'-0"



Design Architect
DAVID OWEN TRYBEA
ARCHITECTS
10000 E. Harvard Ave.
Suite 100
Denver, CO 80231
Phone: 303.754.1410
Fax: 303.754.1410

A Project For
MILLER
WEINGARTEN
REALTY, LLC
1 INVERNESS DRIVE EAST, SUITE 200
ENGLEWOOD, CO 80112-8509
Phone: 303.788.6300
Fax: 303.788.6361

SITE PLAN SUBMITTAL - LOT 1
AURORA TOWN CENTER
PHASE II
(LEBANC)
(LIFESTYLE ELLSWORTH BAY AUDUBON NORTH BAR CEDAR)
ALAMEDA AVENUE & SABLE STREET
AURORA, COLORADO

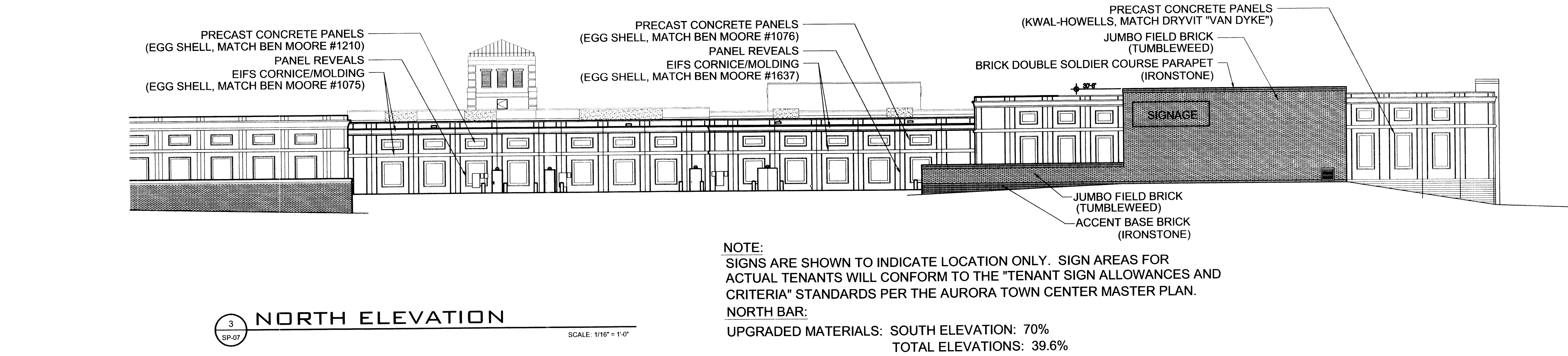
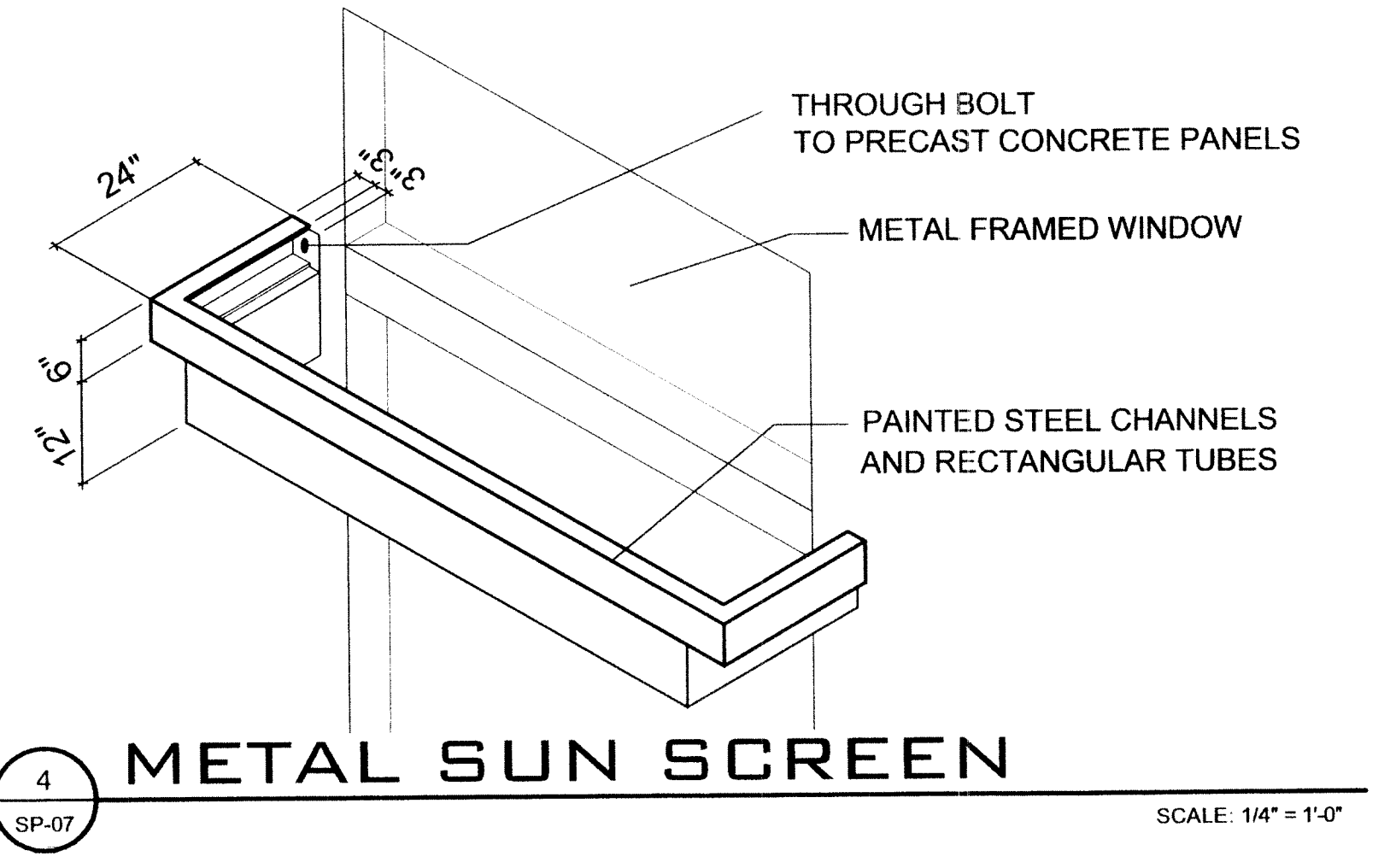
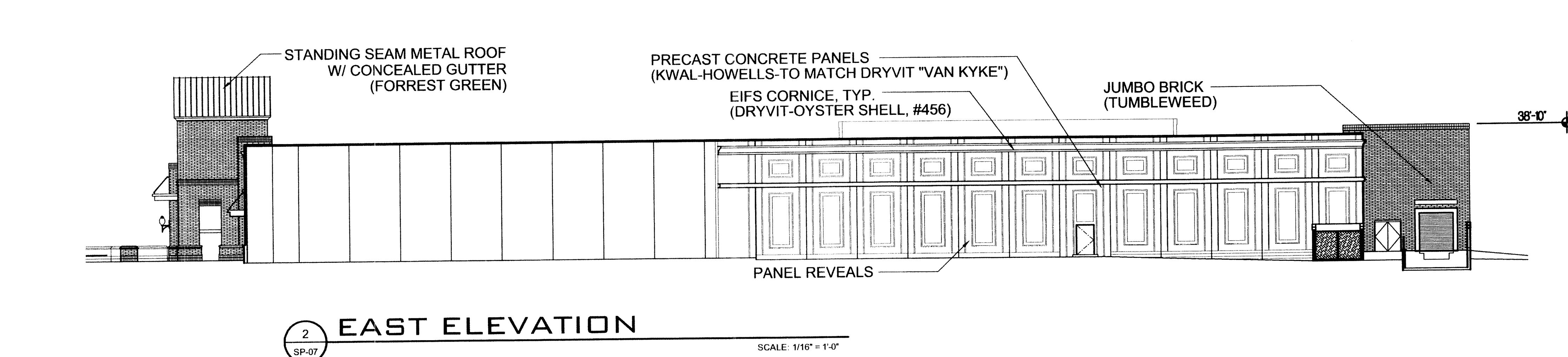
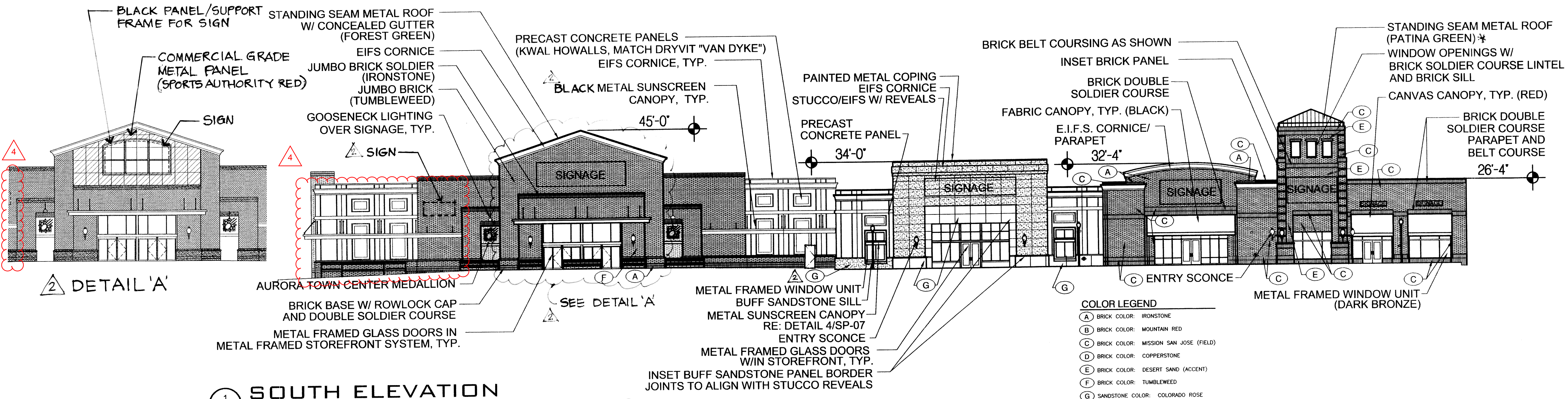
Consultant

Revision 08/09/02
4th Submittal: 04.05.02
3rd Submittal: 09.28.01
2nd Submittal: 08.22.01

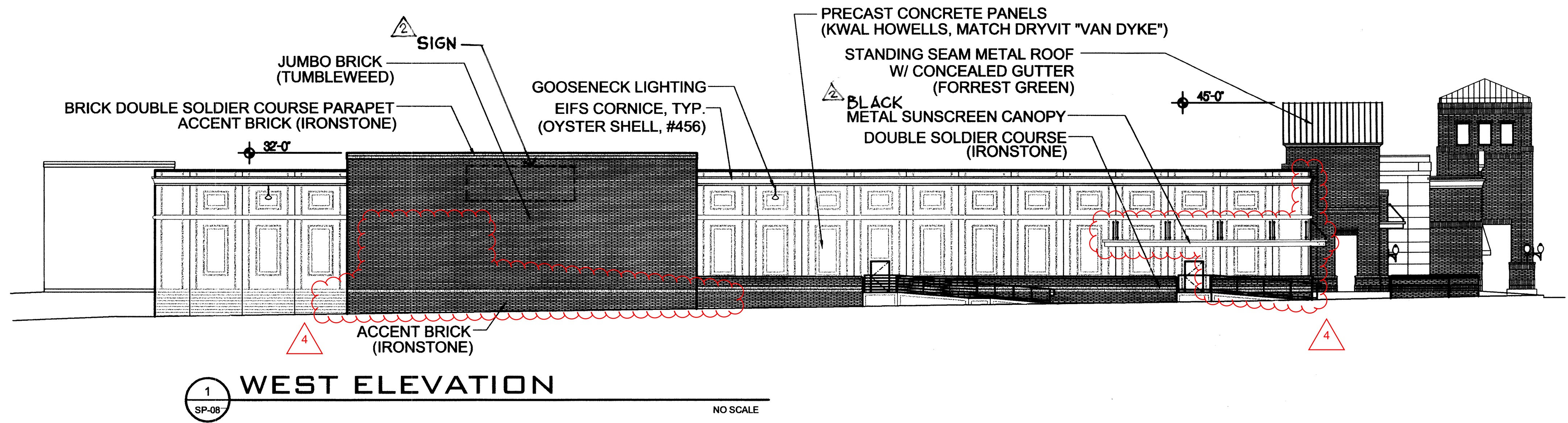
Project Number: 00427.01
Drawn By: MWB
Checked By: DA
Scale: As Shown
Submittal Date: 07/16/01

Sheet Title
SITE PLAN
SP-6
Sheet Number

3
11/22/2022: Revise East Facade of building "Major 3" to provide new loading area.



NOTE:
SIGNS ARE SHOWN TO INDICATE LOCATION ONLY. SIGN AREAS FOR ACTUAL TENANTS WILL CONFORM TO THE "TENANT SIGN ALLOWANCES AND CRITERIA" STANDARDS PER THE AURORA TOWN CENTER MASTER PLAN.
NORTH BAR:
UPGRADED MATERIALS: SOUTH ELEVATION: 70%
TOTAL ELEVATIONS: 39.6%



Design Architect
DAVID OWEN TRYBA
ARCHITECTS
10000 E. WILLOW AVE.
SUITE 100
DENVER, CO 80231

A Project For
MILLER
WEINGARTEN
REALTY, LLC
2 INVERNESS DRIVE EAST, SUITE 200
ENGLEWOOD, CO 80112-8609
Phone 303.796.8900
Fax 303.796.8881

SITE PLAN SUBMITTAL - - LOT 1
AURORA TOWN CENTER
PHASE II
(LEBANC)
(LIFESTYLE/LEISURE/WORK/RECREATION/NORTH/CELEBRITY)
ALAMEDA AVENUE & SABLE STREET
AURORA, COLORADO

Revision 02/18/03
Revision 01/31/03
Revision 08/08/02
4th Submittal: 04.05.02
3rd Submittal: 08.28.01
2nd Submittal: 08.22.01
Project Number: 08427.01
Drawn By: MWS
Checked By: DA
Scale: As Shown
Submittal Date: 07/18/01

Sheet Title
ELEVATIONS
SP-8
Sheet Number

Design Architect

DAVID OWEN TRYBA
ARCHITECTS
1200 14th Avenue
Suite 1400
Boulder, CO 80502

A Project For

MILLER
WEINGARTEN
REALTY, LLC

MILLER WEINGARTEN
REALTY, LLC
INVERNESS DRIVE EAST, SUITE 200
ENGLEWOOD, CO 80112-5509
Phone: 303.788.6800
Fax: 303.788.6801

SITE PLAN SUBMITTAL - LOT 1
AURORA TOWN CENTER

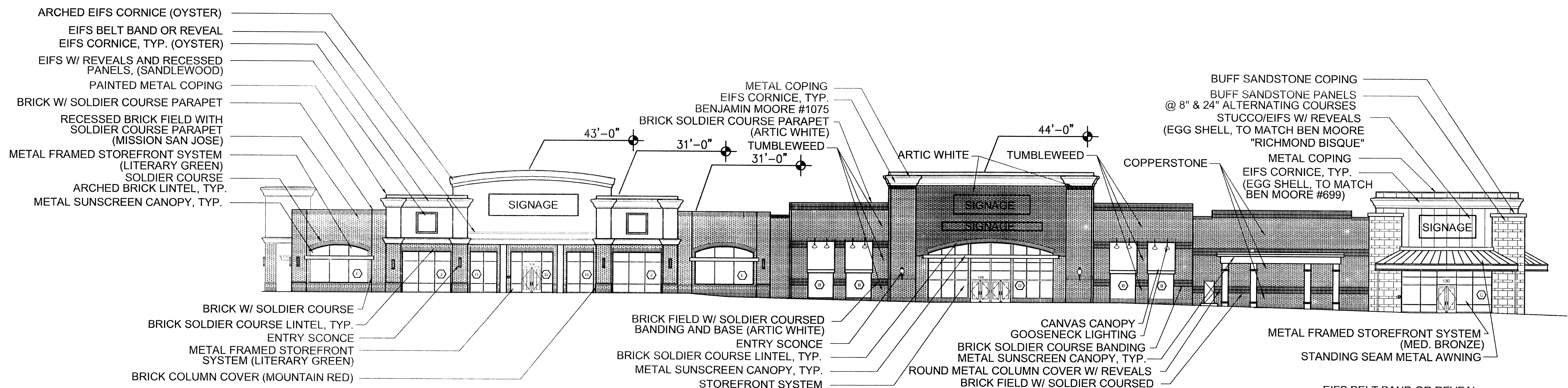
**PHASE II
(LEBANC)**
(LIFESTYLE BARS NORTH BAY AURORA NORTH BAY CEDAR)
ALAMEDA AVENUE & SABLE STREET
AURORA, COLORADO

Consultant

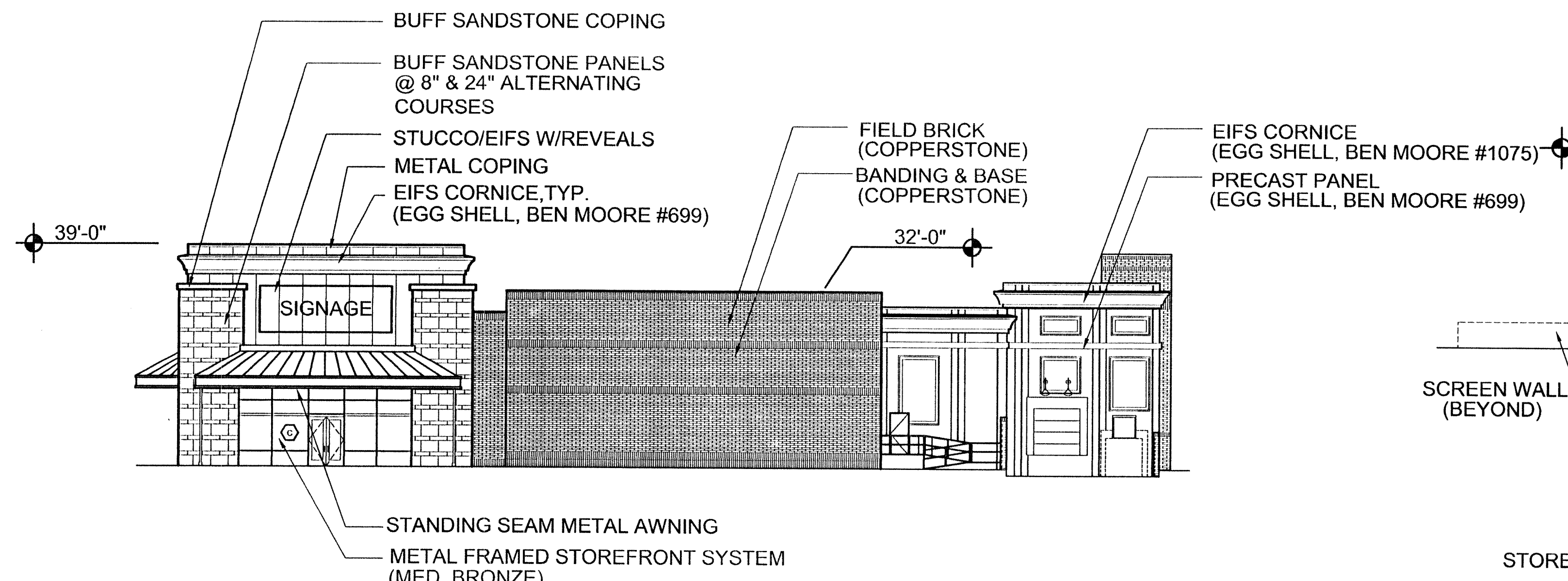
Revision 08/09/02
4th Submittal: 04.05.02
3rd Submittal: 09.28.01
2nd Submittal: 08.22.01

Project Number: 00427.01
Drawn By: MWD
Checked By: DA
Scale: As Shown
Submittal Date: 07/16/01

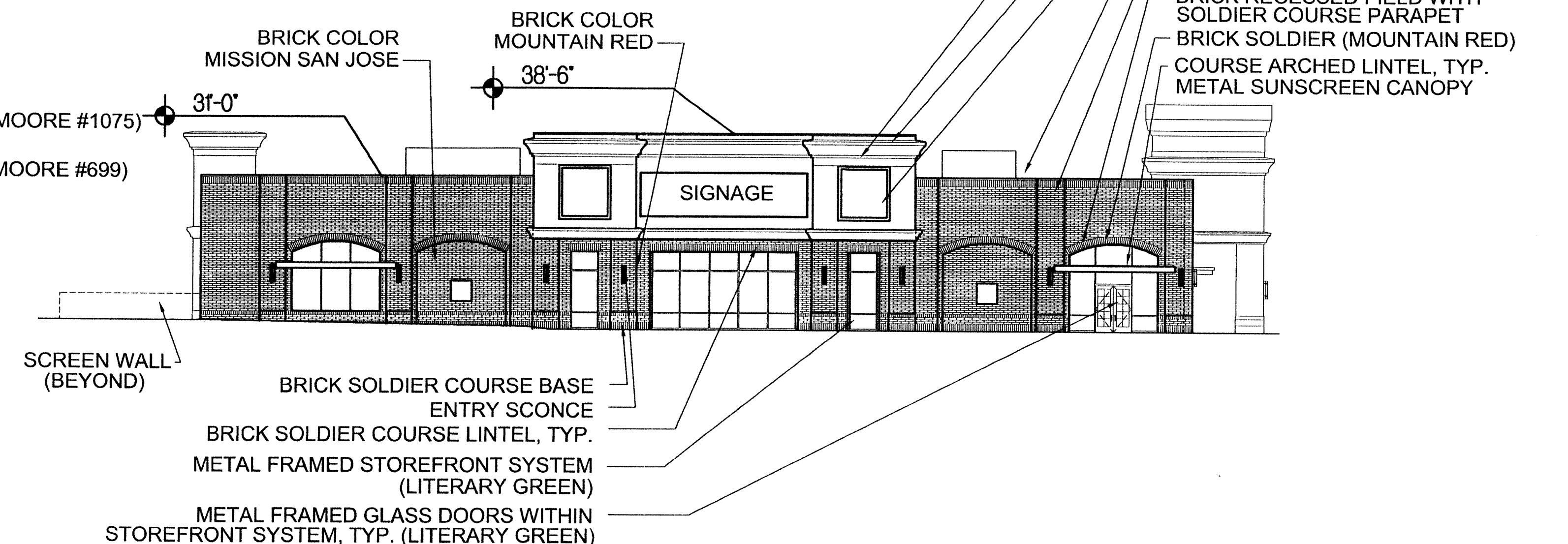
Sheet Title
ELEVATIONS
SP-9
Sheet Number



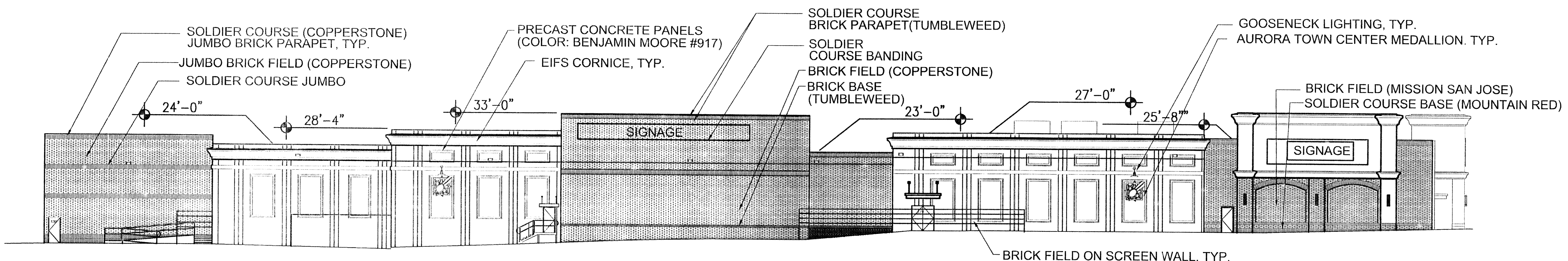
1
SP-9
NORTHEAST ELEVATION
FOR REFERENCE
SCALE: 1/16\"/>



2
SP-9
NORTHWEST ELEVATION
SCALE: 1/16\"/>




3
SP-9
SOUTHEAST ELEVATION
SCALE: 1/16\"/>



4
SP-9
SOUTHWEST ELEVATION
SCALE: 1/16\"/>

NOTE:
SIGNS ARE SHOWN TO INDICATE LOCATION ONLY. SIGN AREAS FOR ACTUAL TENANTS WILL CONFORM TO THE "TENANT SIGN ALLOWANCES AND CRITERIA" STANDARDS PER THE AURORA TOWN CENTER MASTER PLAN.

LIFESTYLE BAR
UPGRADED MATERIALS: NORTHEAST ELEVATION: 70%
TOTAL ELEVATIONS: 56.3%



**DAVID OWEN
ARCHITECTS**
1620 Logan
Denver, Co
80203.1216
303.831.401

MILLER
WEINGARTEN

REALTY, LLC
UNIVERSITY DRIVE EAST, SUITE 200
ENGLEWOOD, CO 80112-5509
Phone 303.799.6300
Fax 303.799.6361

**PHASE II
(LEBANC)**
(LIFESTYLE VILLAS NORTH BAY AND VILLAS NORTH BAY CEDAR)
ALAMEDA AVENUE & SABLE STREET

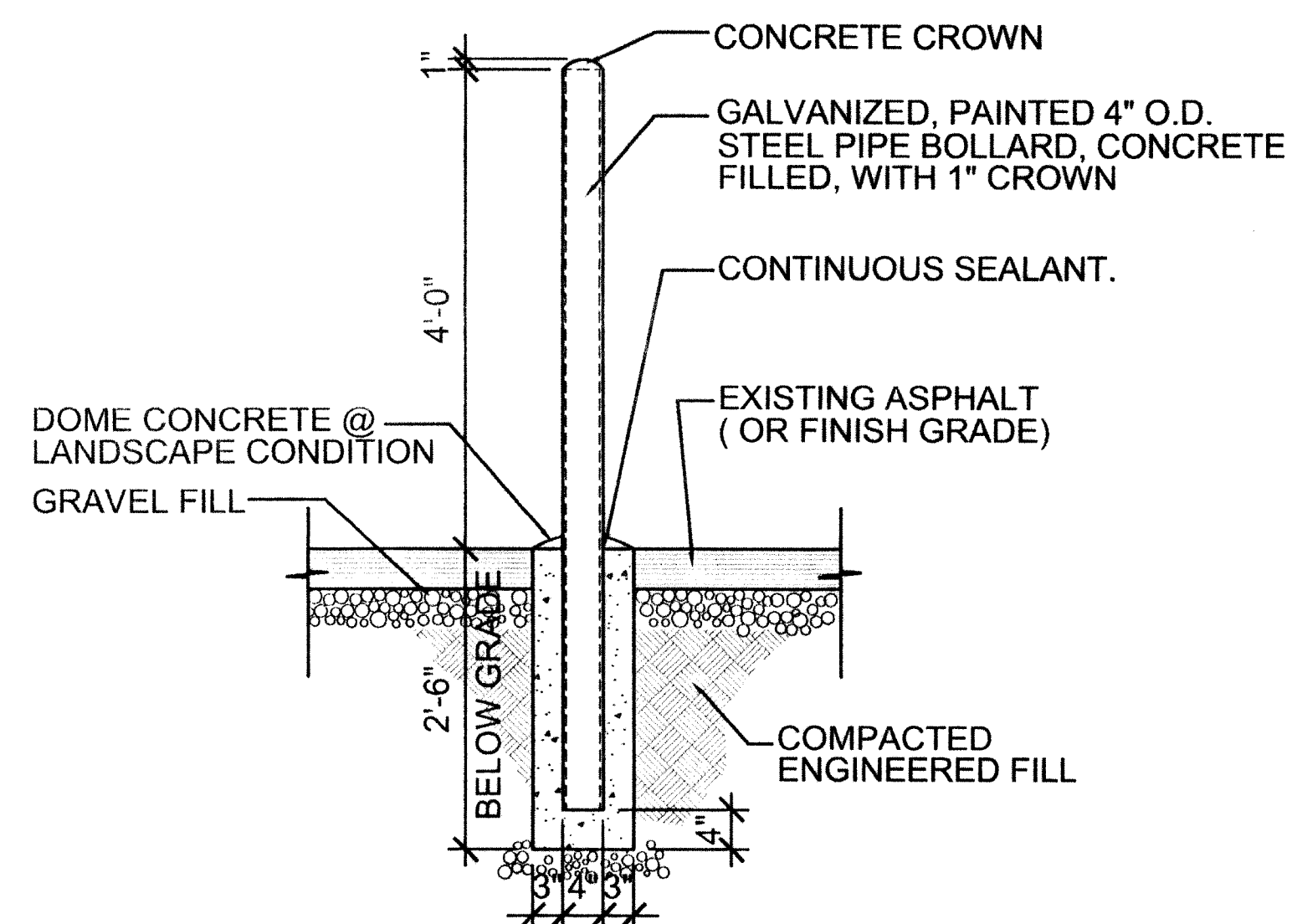
Revision 08/09/08
4th Submittal: 04.05.08
3rd Submittal: 09.28.07
2nd Submittal: 08.22.07

Project Number: 00427.01
 Drawn By: MWB
 Checked By: DA
 Scale: As Shown
 Submittal Date: 07/16/01

Sheet Title
SITE DETAILS

SP-10

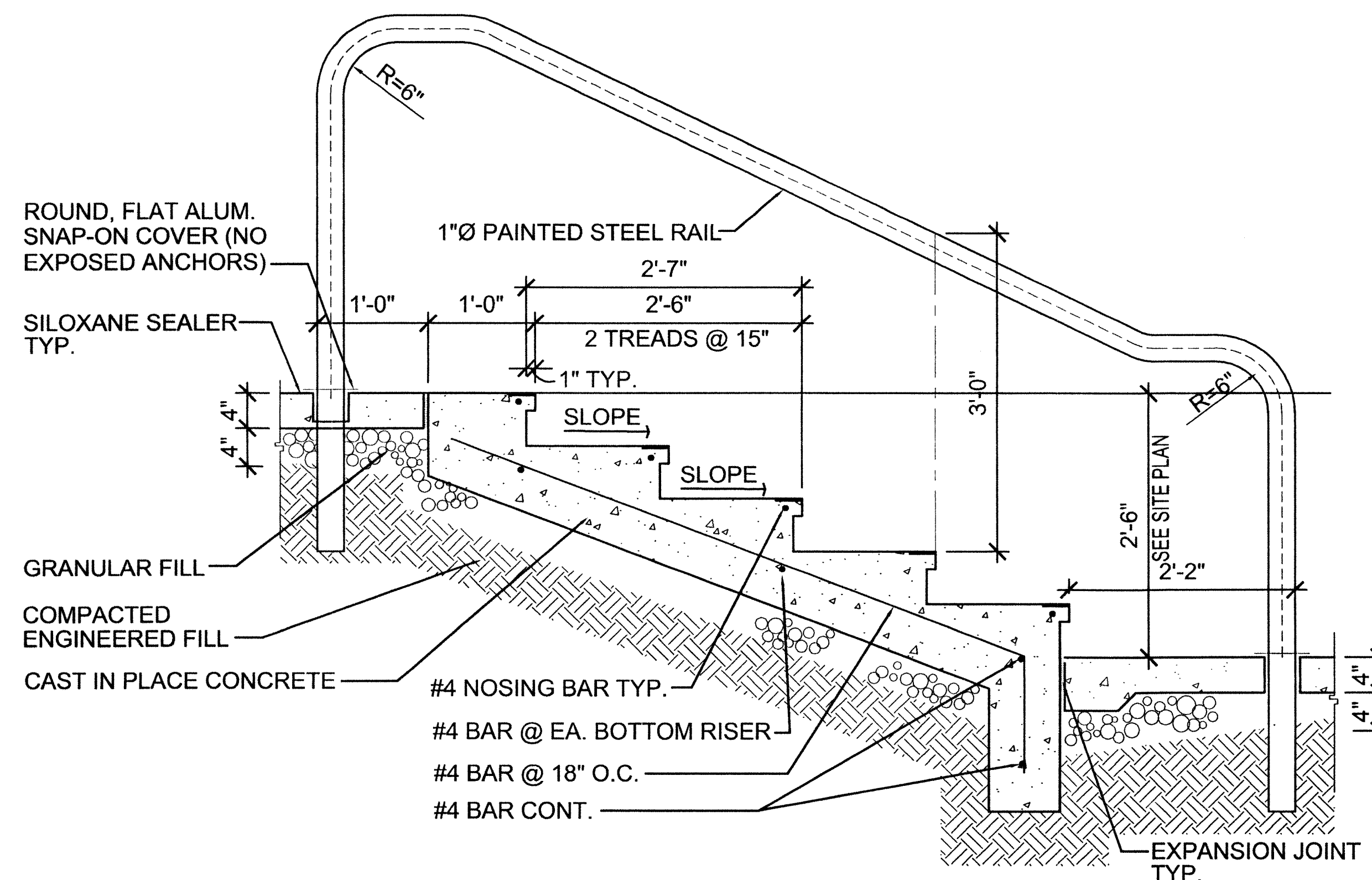
 Sheet Number



DETAIL
BOLLARD

02
SP-10

SCALE: 3/4"=1'-0"

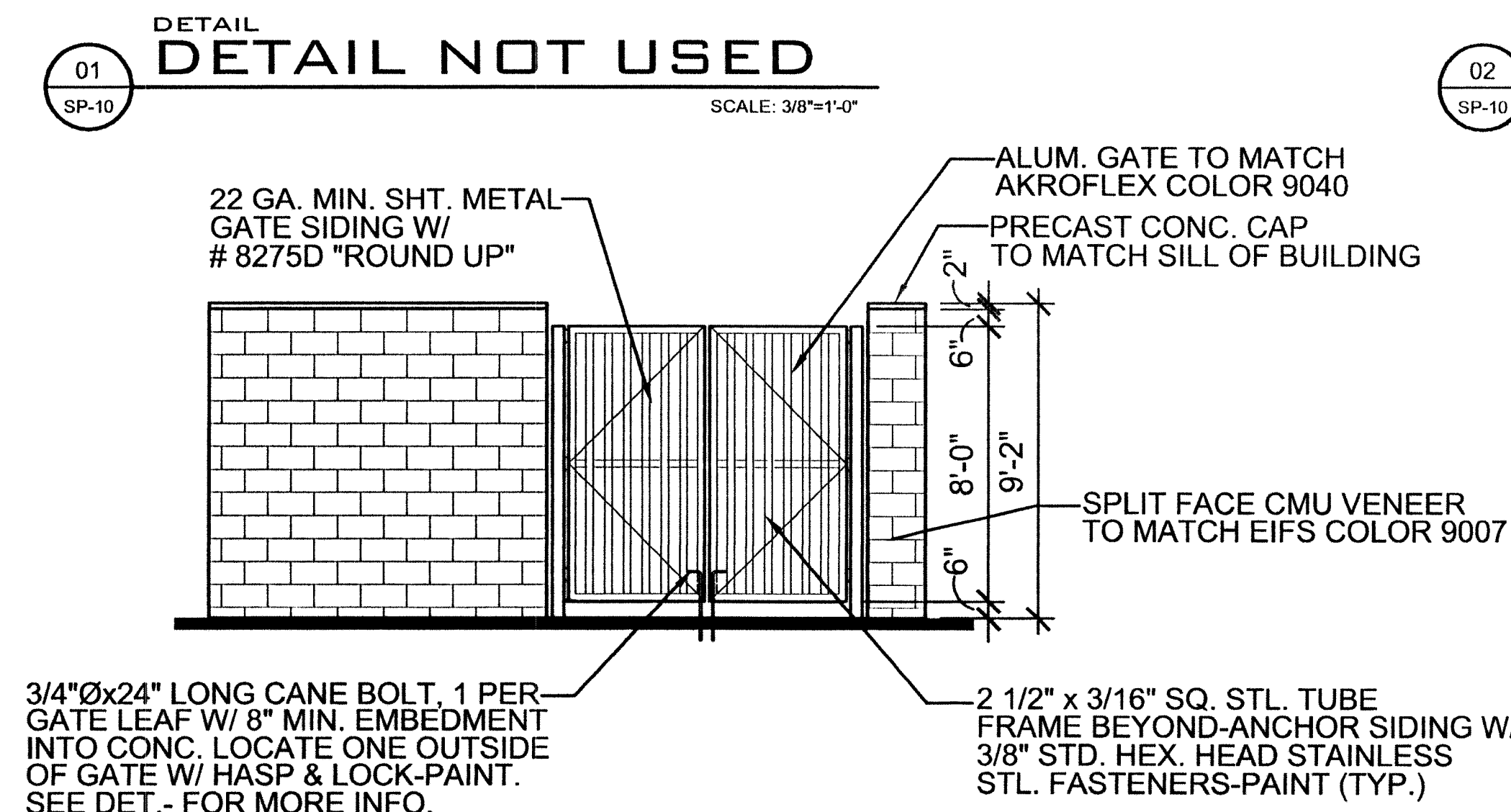


03
SP-10

DETAIL
STAIR

ALL METAL PAINTED

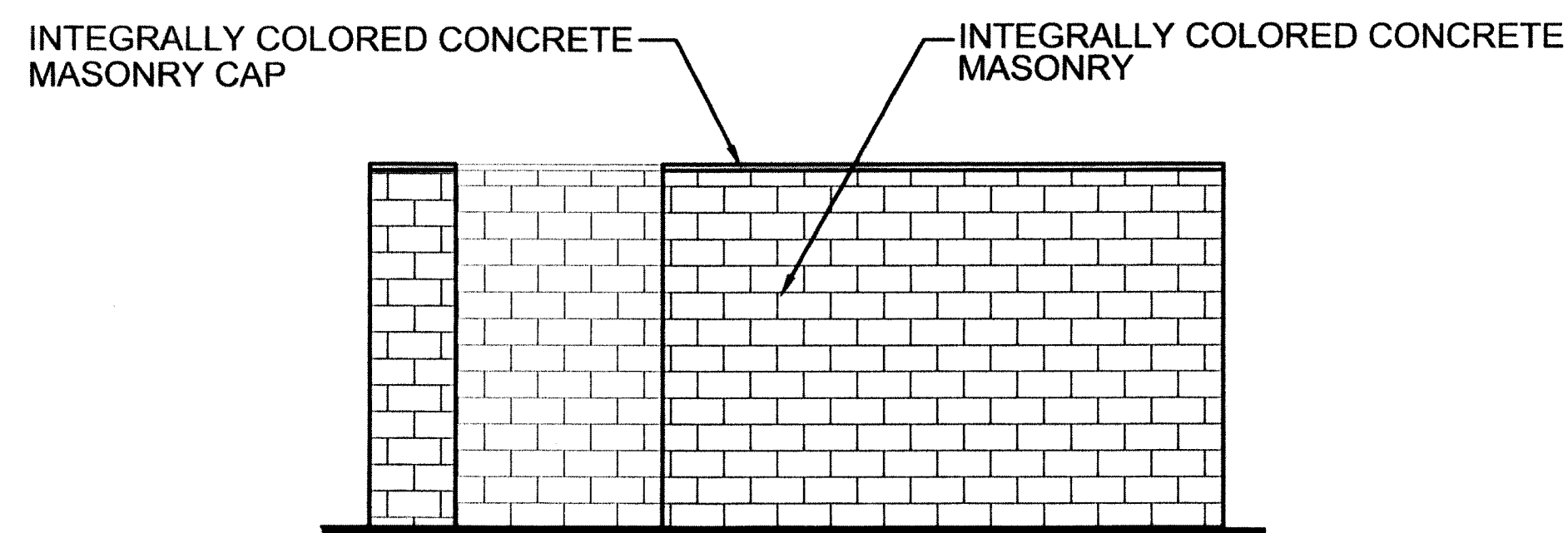
SCALE: 1"=1'-0"



04
SP-10

SCREENED
TRASH & LOADING

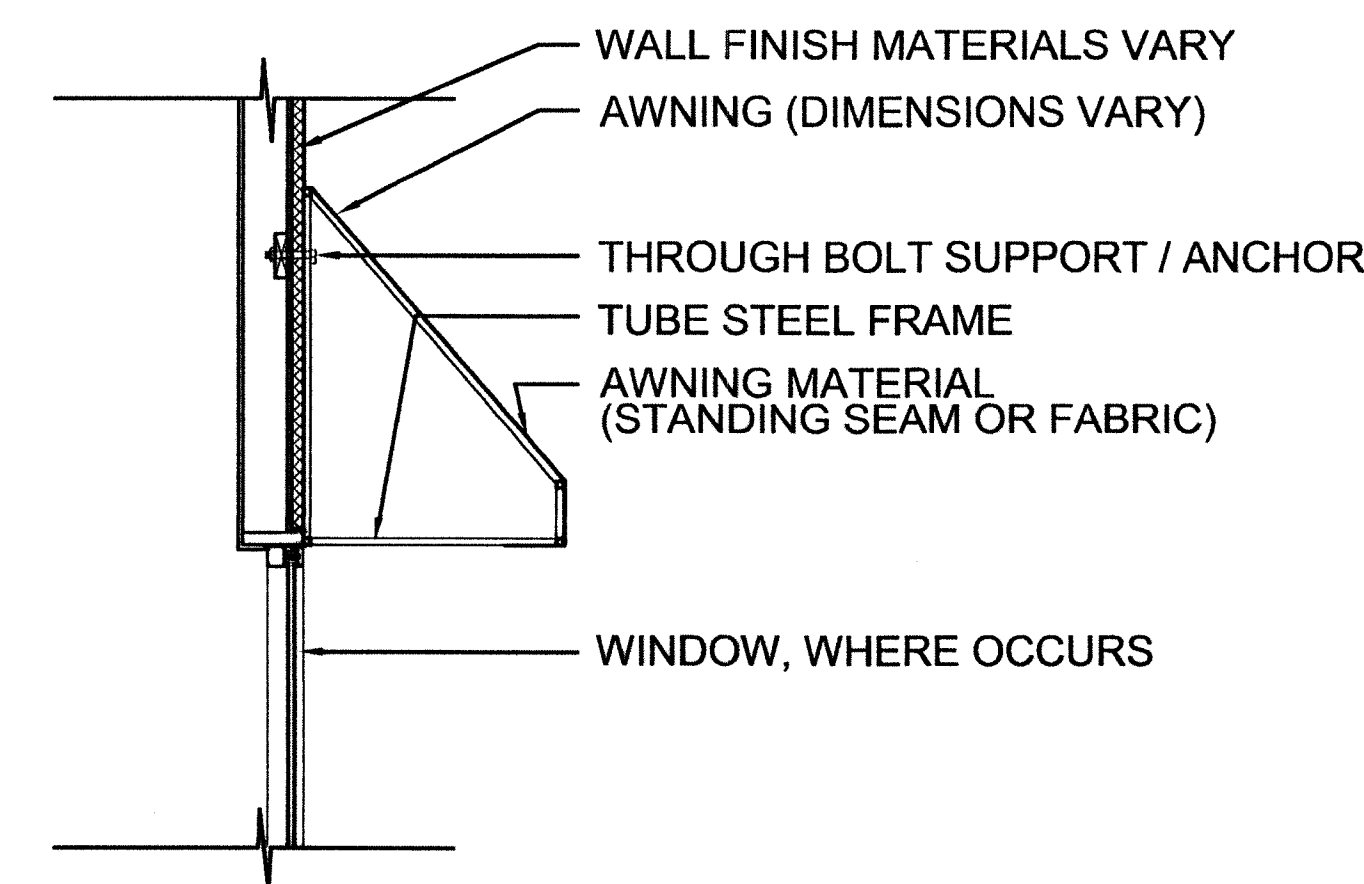
SCALE: 1/4"=1'-0"



SCREENED
TRASH & LOADING

05
SP-10

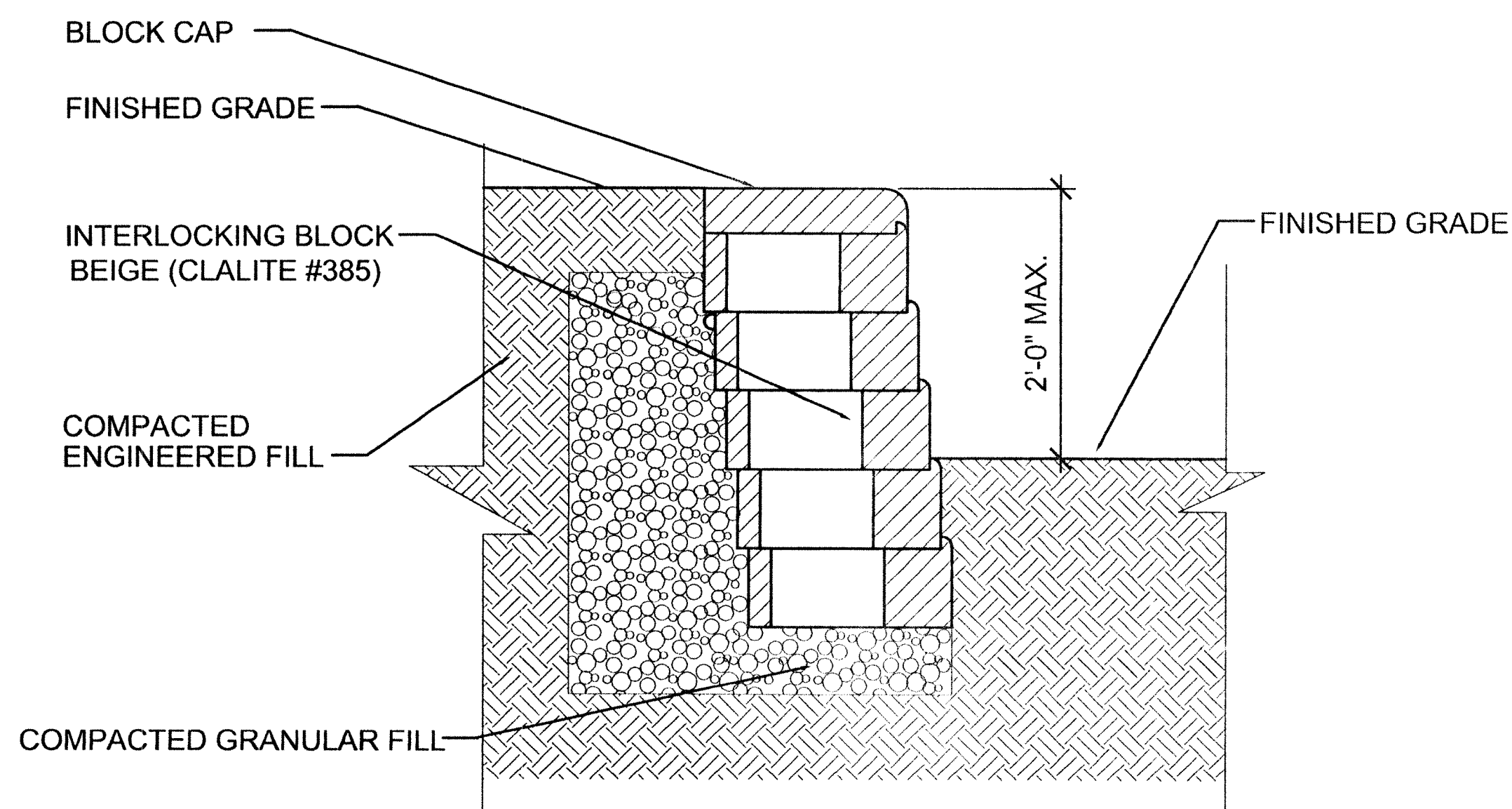
SCALE: 1/4"=1'-0"



06
SP-10

TYPICAL
AWNING DETAIL

NO SCALE




07
SP-10

TYPICAL DRY STACK
RETAINING WALL

SCALE: 1"=1'-0"

2001-6045-02



mg
761.528.1778
761.528.1774
5300 UTC Parkway, Suite 450
Greenwood Village, CO 80111
mgs architecture

Design Architect
DAVID OWEN TRYBA
ARCHITECTS
10000 E. I-70
Suite 450
Greenwood Village, CO 80111

A Project For
MILLER
WEINGARTEN

MILLER WEINGARTEN
REALTY, LLC
2 INVERNESS DRIVE EAST, SUITE 200
ENGLEWOOD, CO 80112-8509
Phone 303.799.8300
Fax 303.799.8361

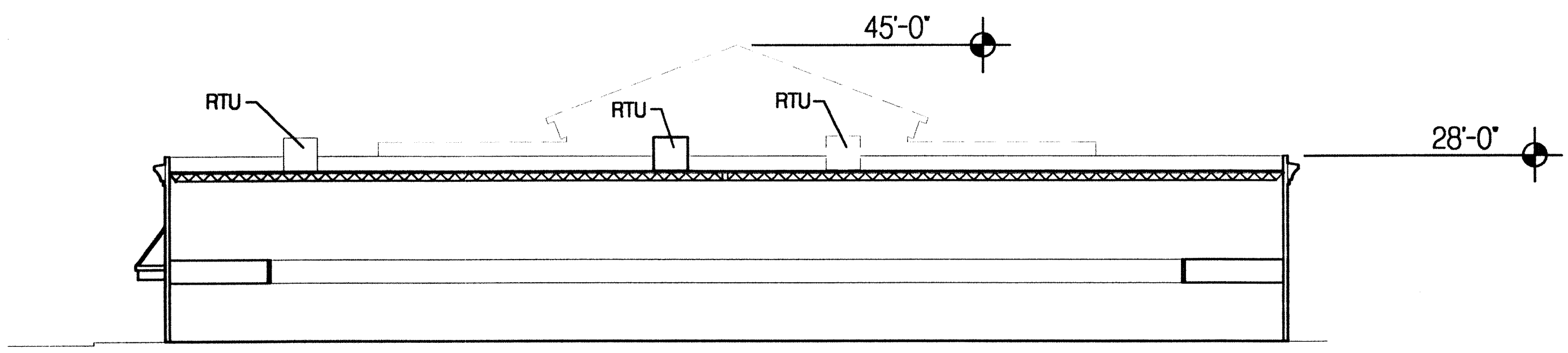
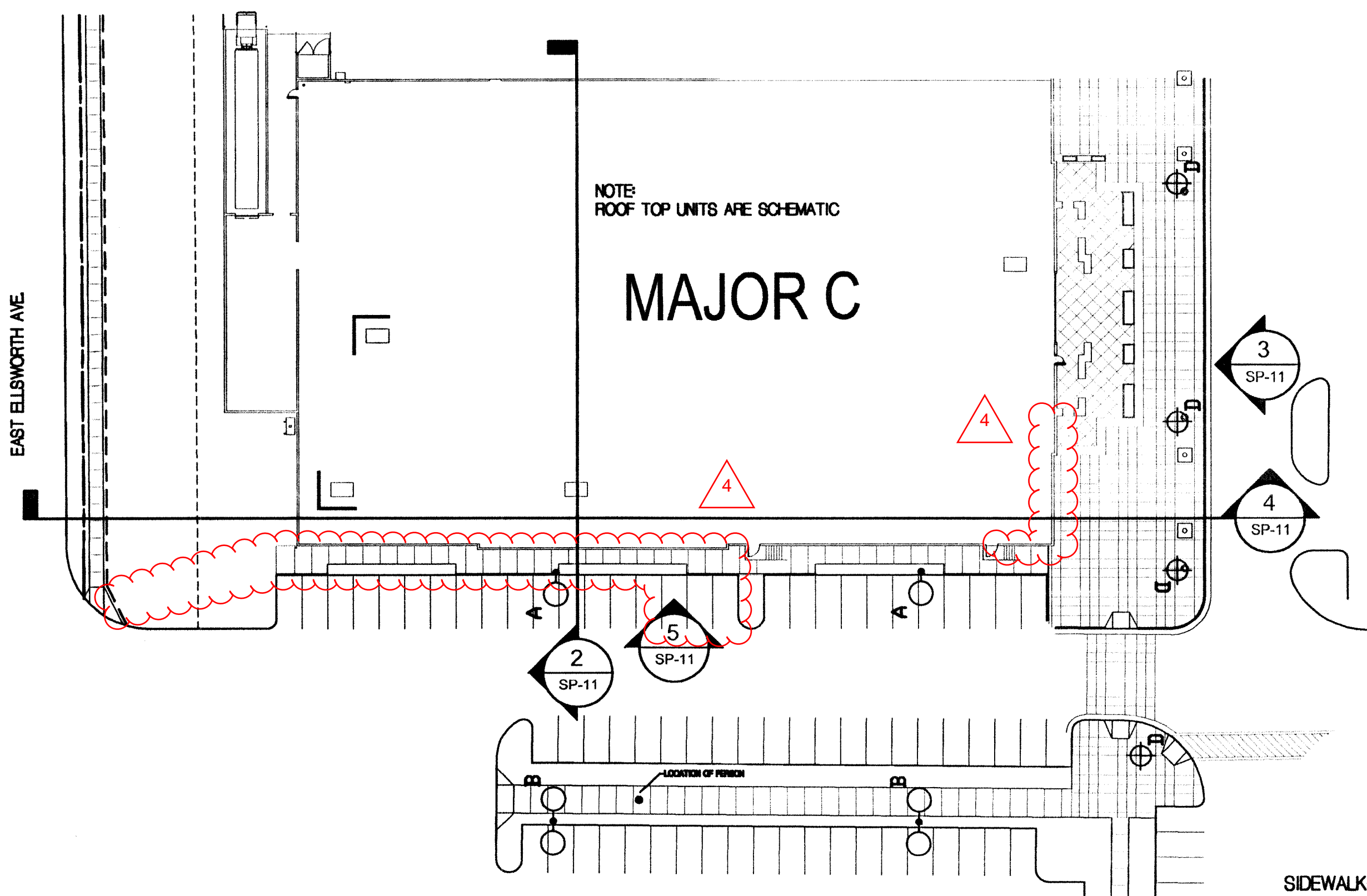
SITE PLAN SUBMITTAL - - LOT 1
AURORA TOWN CENTER
PHASE II
(LEBANC)
(LIFESTYLE/ELLSWORTHWAY/AUDUBONE/NORTH/ARCADE)
ALAMEDA AVENUE & SABLE STREET
AURORA, COLORADO

Consultant

4th Submittal: 04.05.02
3rd Submittal: 09.28.01
2nd Submittal: 08.22.01

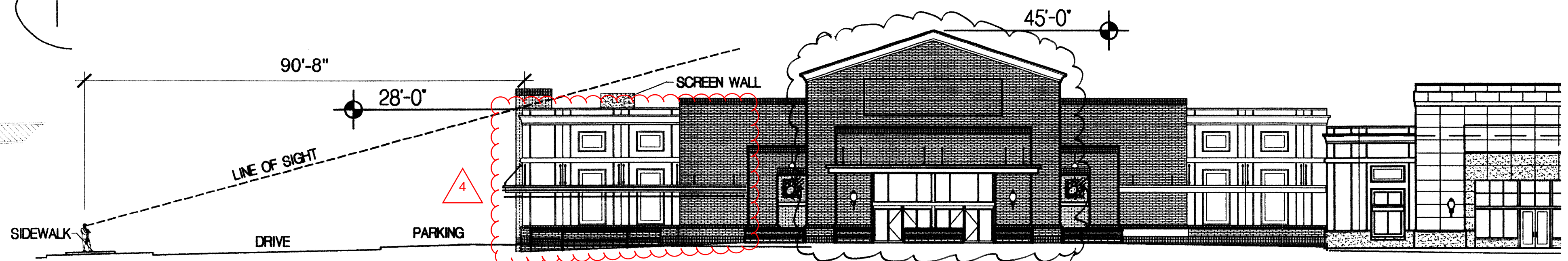
Project Number: 00427.01
Drawn By: MWD
Checked By: DA
Scale: As Shown
Submittal Date: 07/16/01

Sheet Title
SP-11
Sheet Number



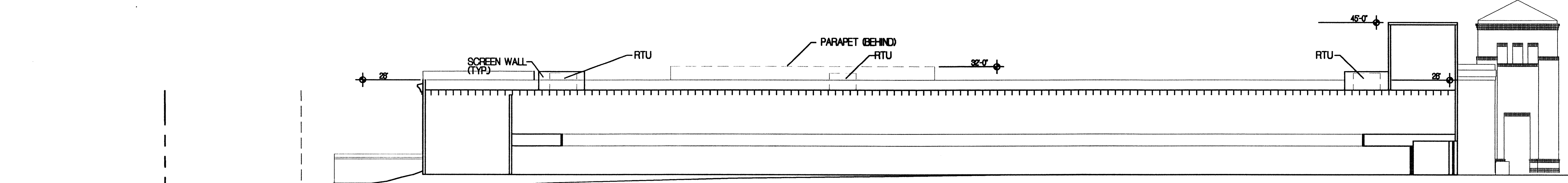
2 MAJOR C SECTION

SP-11 FOR REFERENCE NOT TO SCALE



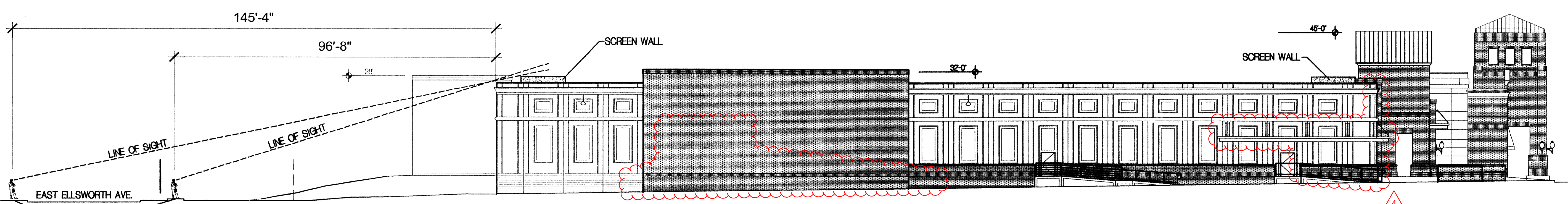
3 MAJOR C ELEVATION

SCALE: 3/32" = 1'-0"



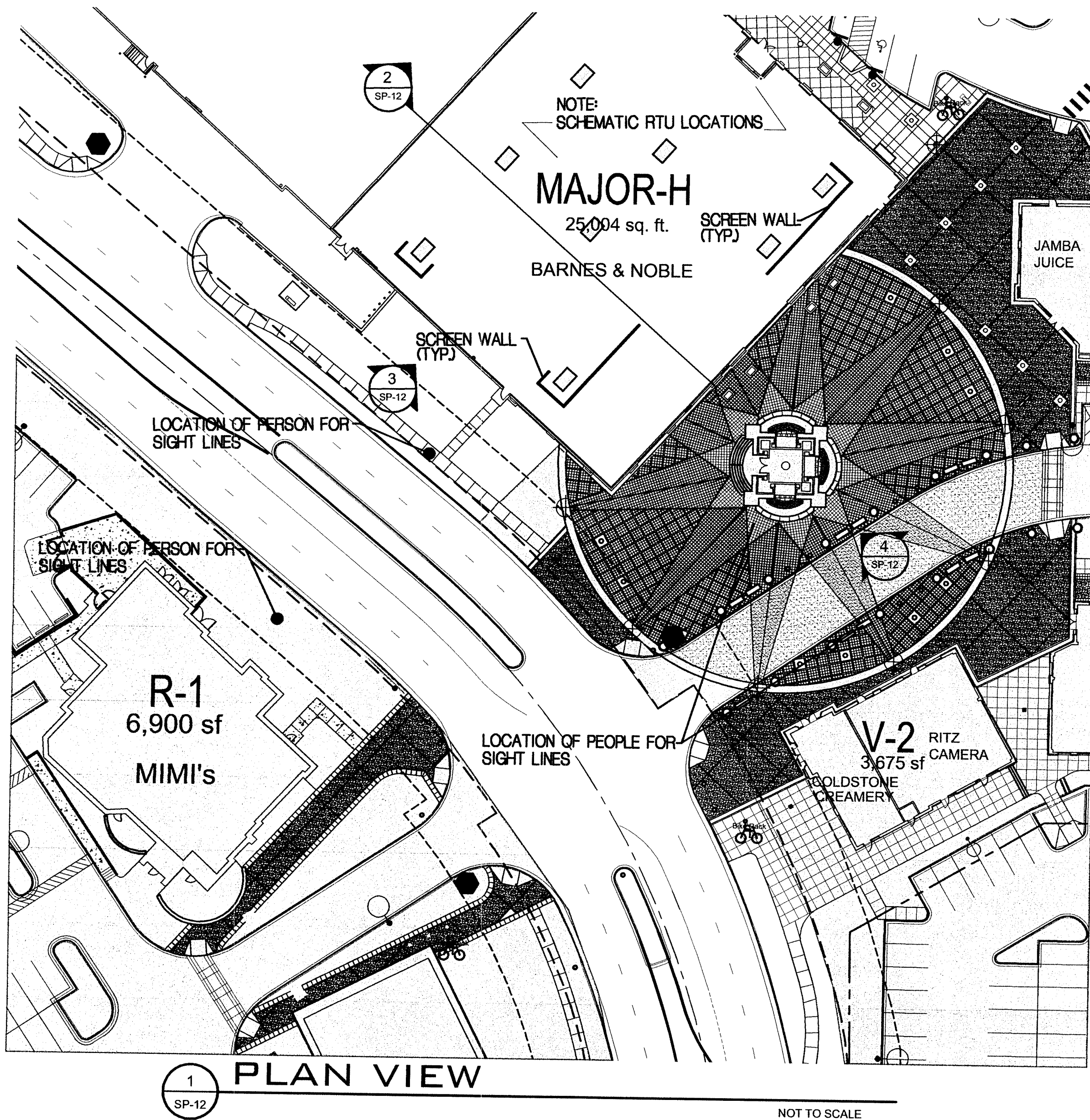
4 MAJOR C SECTION

SP-11 SCALE: 3/32" = 1'-0"


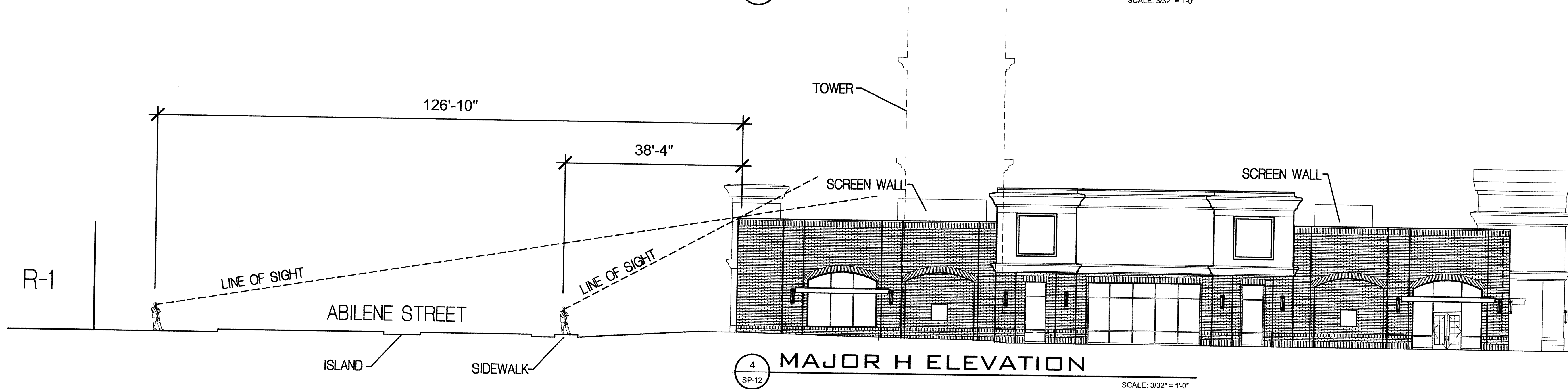
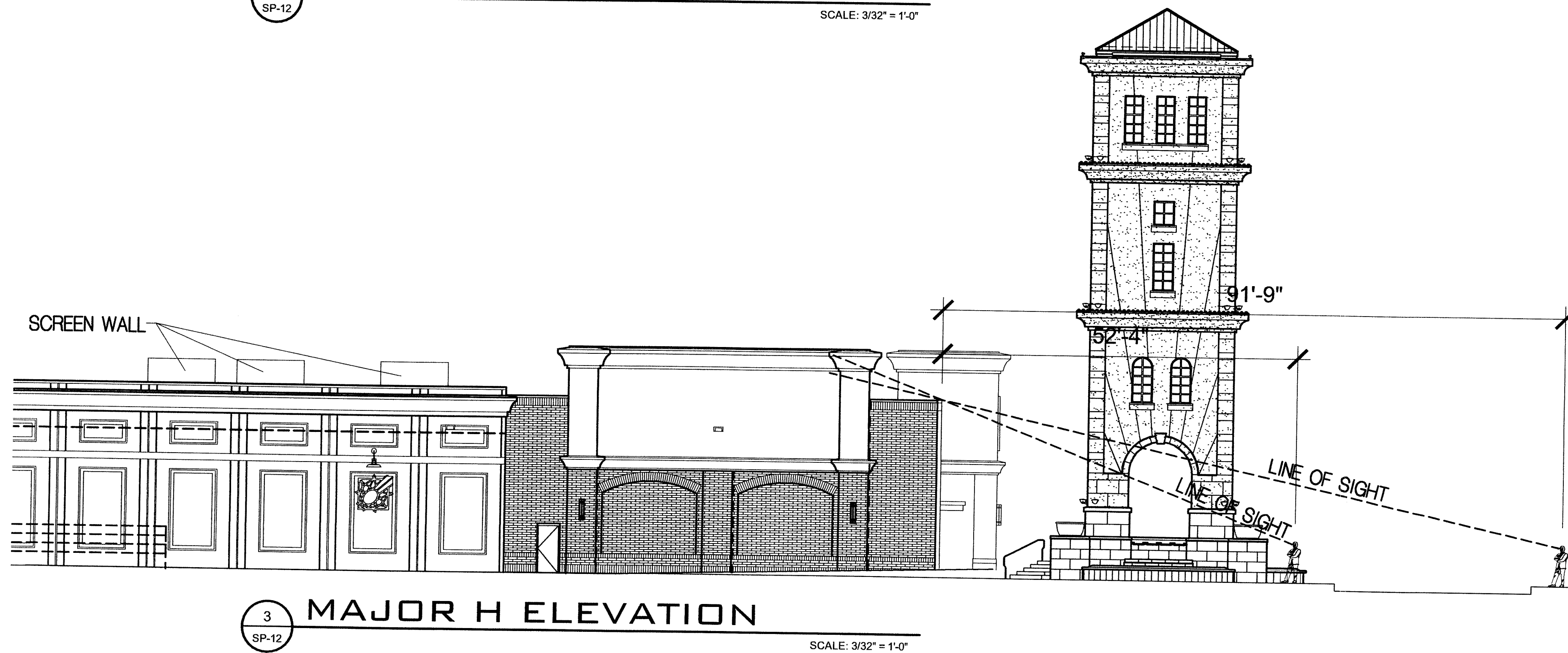
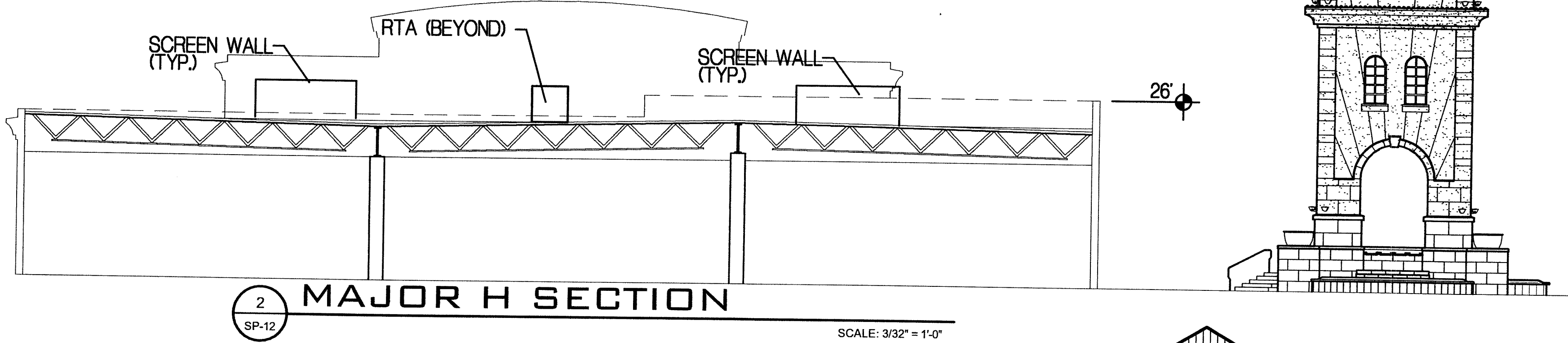


5 MAJOR C ELEVATION

SP-11 SCALE: 3/32" = 1'-0"



4



Design Architect
DAVID OWEN TRYBA
ARCHITECTS
1000 17th Avenue, Suite 100
Boulder, Colorado 80502
Phone: 303.440.1717
Fax: 303.440.1718

A Project For
MILLER WEINGARTEN

MILLER WEINGARTEN
REALTY, LLC
2 INVERNESS DRIVE EAST, SUITE 900
ENGLEWOOD, COLORADO 80150
Phone: 303.799.8300
Fax: 303.799.8381

SITE PLAN SUBMITTAL - LOT 1
AURORA TOWN CENTER
PHASE II
(LEBANC)
(LIFESTYLE LEVELS NORTH BAY AVE & ABILENE NORTH BAR CEDAR)
ALAMEDA AVENUE & SABLE STREET
AURORA, COLORADO

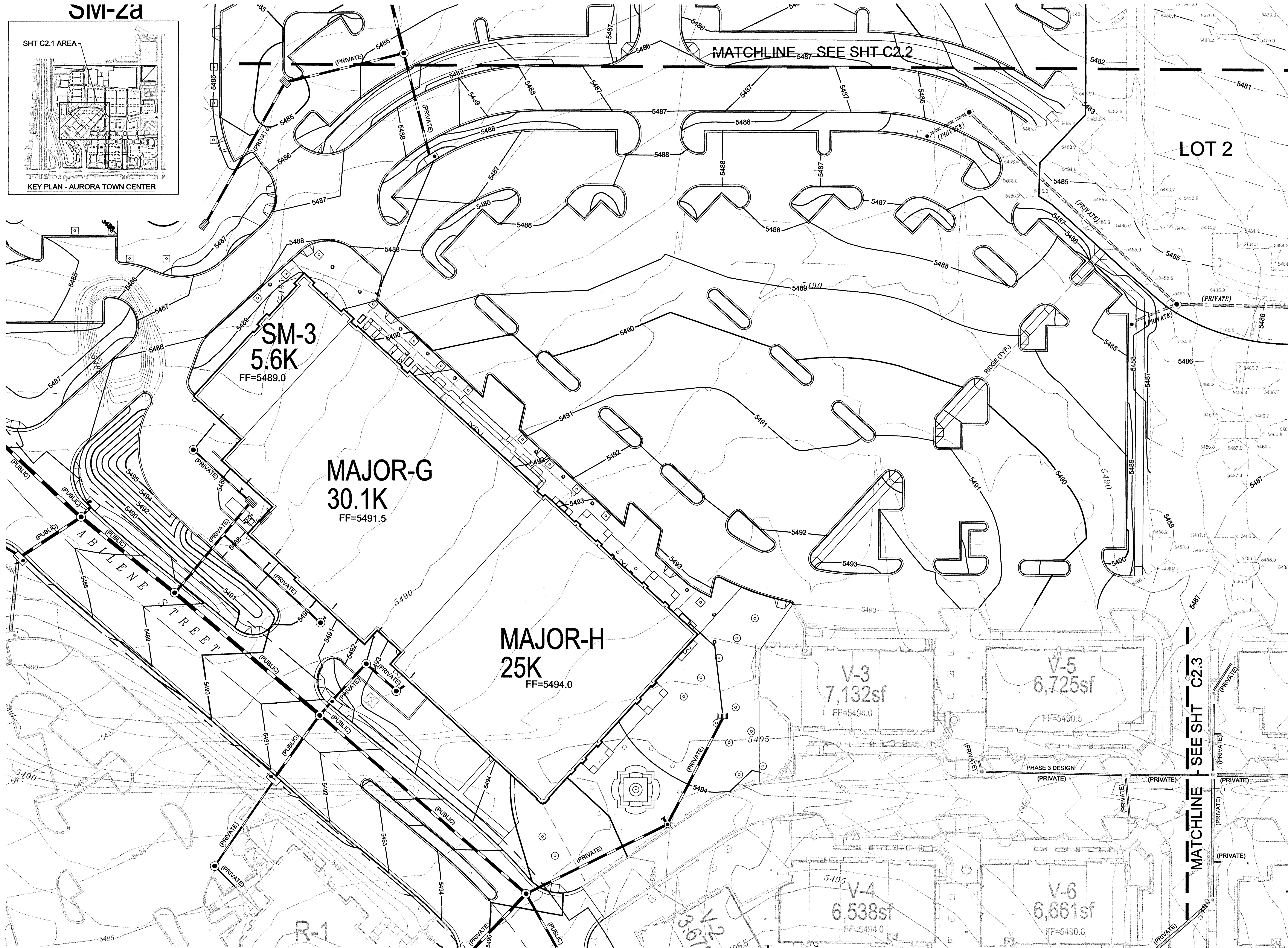
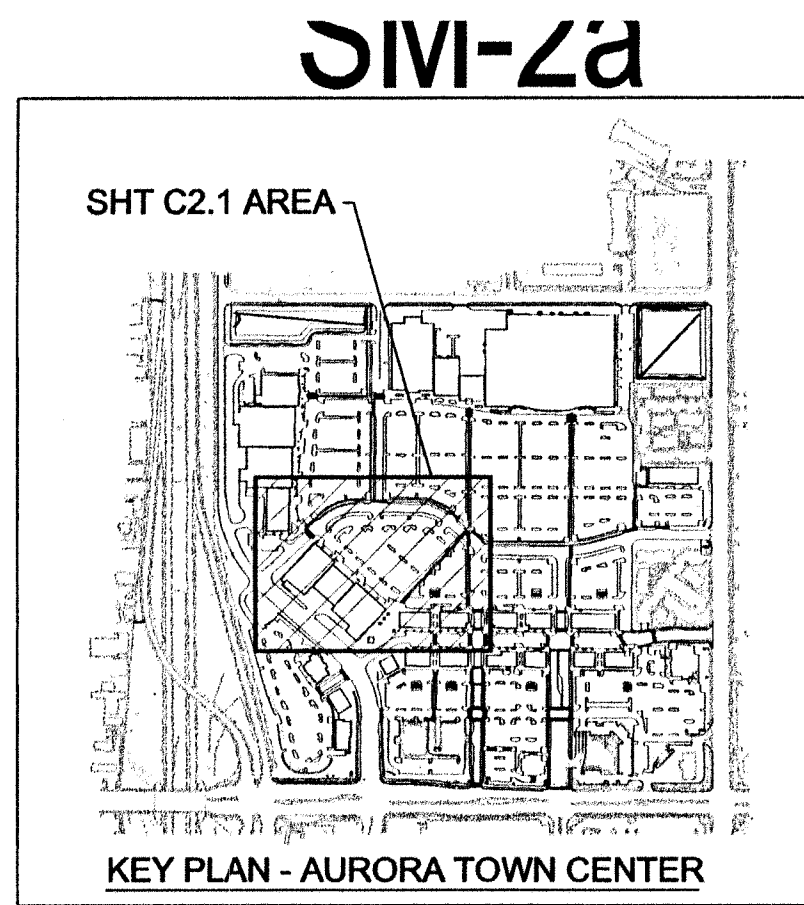
Consultant


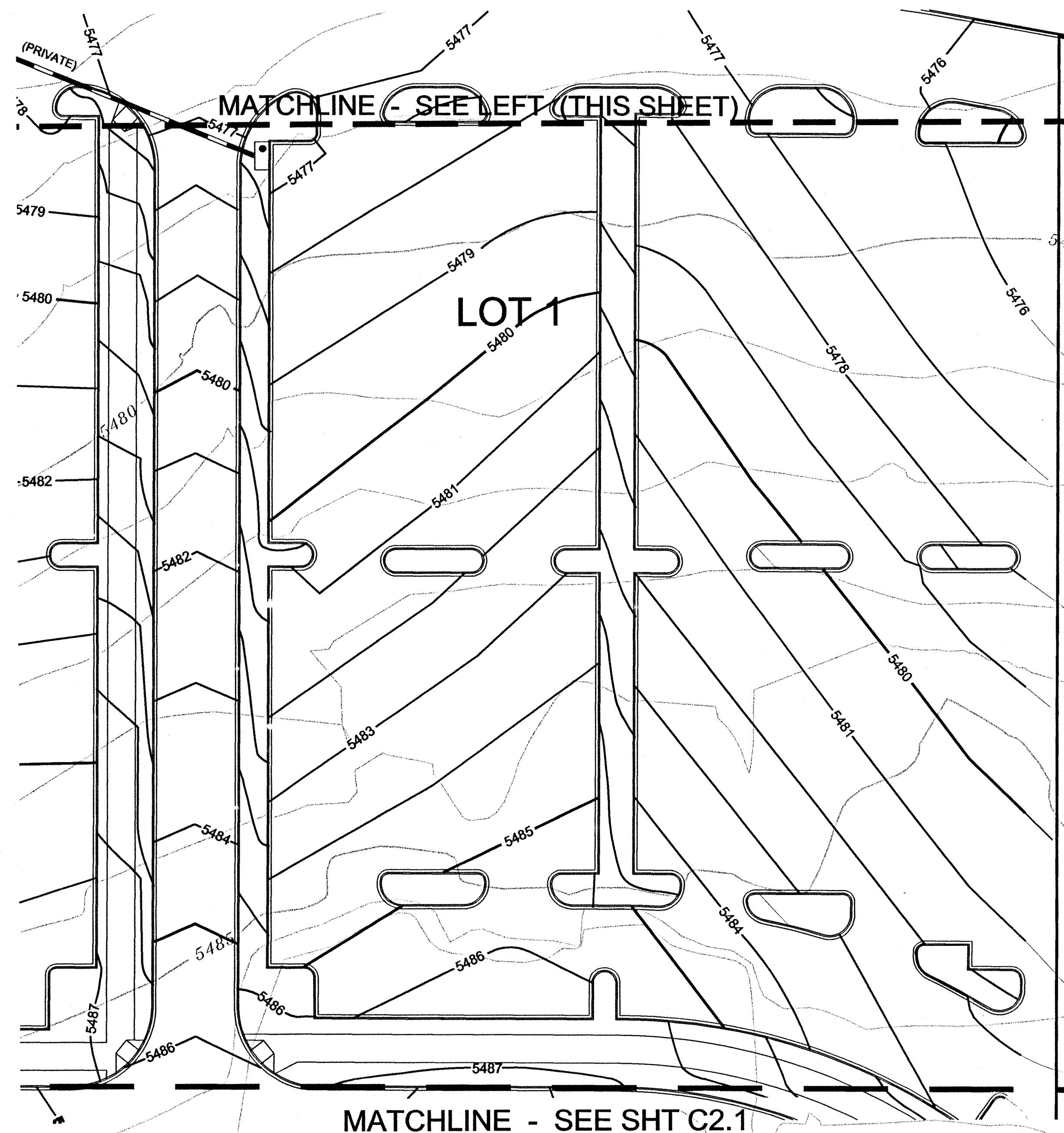
Revision 02/18/03
Revision 01/31/03

4th Submittal: 04.05.02
3rd Submittal: 09.28.01
2nd Submittal: 08.22.01

Project Number: 00427.01
Drawn By: MWB
Checked By: DA
Scale: As Shown
Submittal Date: 07/18/01

Sheet Title
SP-12
Sheet Number





.....
Design Architect



**DAVID OWEN TRYBA
ARCHITECTS**
1520 Logan Street
Denver, Colorado
80203.1216
303.831.4010


.....
A Project For

MILLER
WEINGARTEN

**MILLER WEINGARTEN
REALTY, LLC**
2 INVERNESS DRIVE EAST, SUITE 200
ENGLEWOOD, CO 80112-5509
Phone 303.799.6300
Fax 303.799.6361

**Phase II
(LEBANC)**

Consultant

 **V3**
CONSULTANTS

200 Union Blvd., Suite 200
Lakewood, Colorado 80228
303.989.8588
fax 303.989.9932

THIS DOCUMENT IS THE PROPERTY OF V3 CONSULTANTS AND
SHOULD BE KEPT IN CONFIDENCE. IT IS TO BE USED ONLY FOR THE
PROJECT WITHOUT THE WRITTEN CONSENT OF V3
CONSULTANTS.

4th Submittal: 04.05.02

3rd Submittal 9-28-01

2nd Submittal	8-20-01
---------------	---------

Project Number 01007

Project Number	01007
Drawn By	dh

Drawn By an
Checked By mc

Checked By mc
Scale 1" = 30'

Scale $1" = 30'$
Date July 11, 2001

Date July 11, 2001

Submittal Date 7-11-01

21 JUL 1994

Sheet Title	
1	2

Grading Plan

1

000

C2 2

C2.2

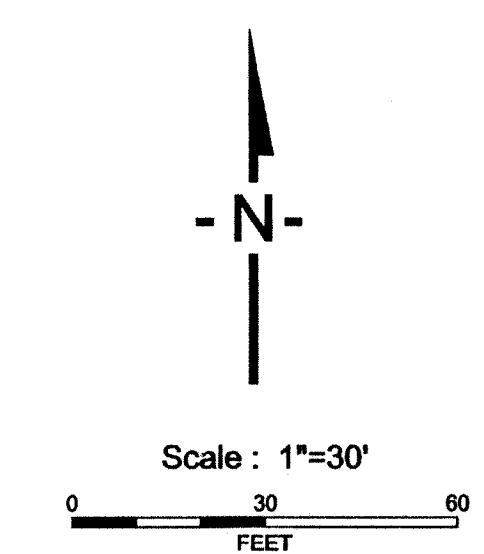
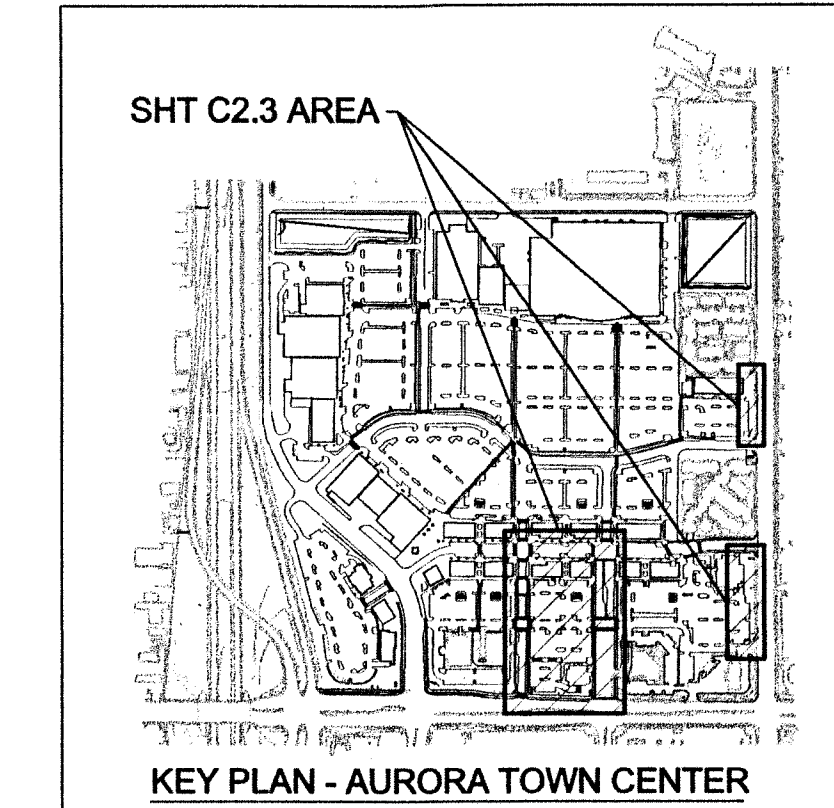
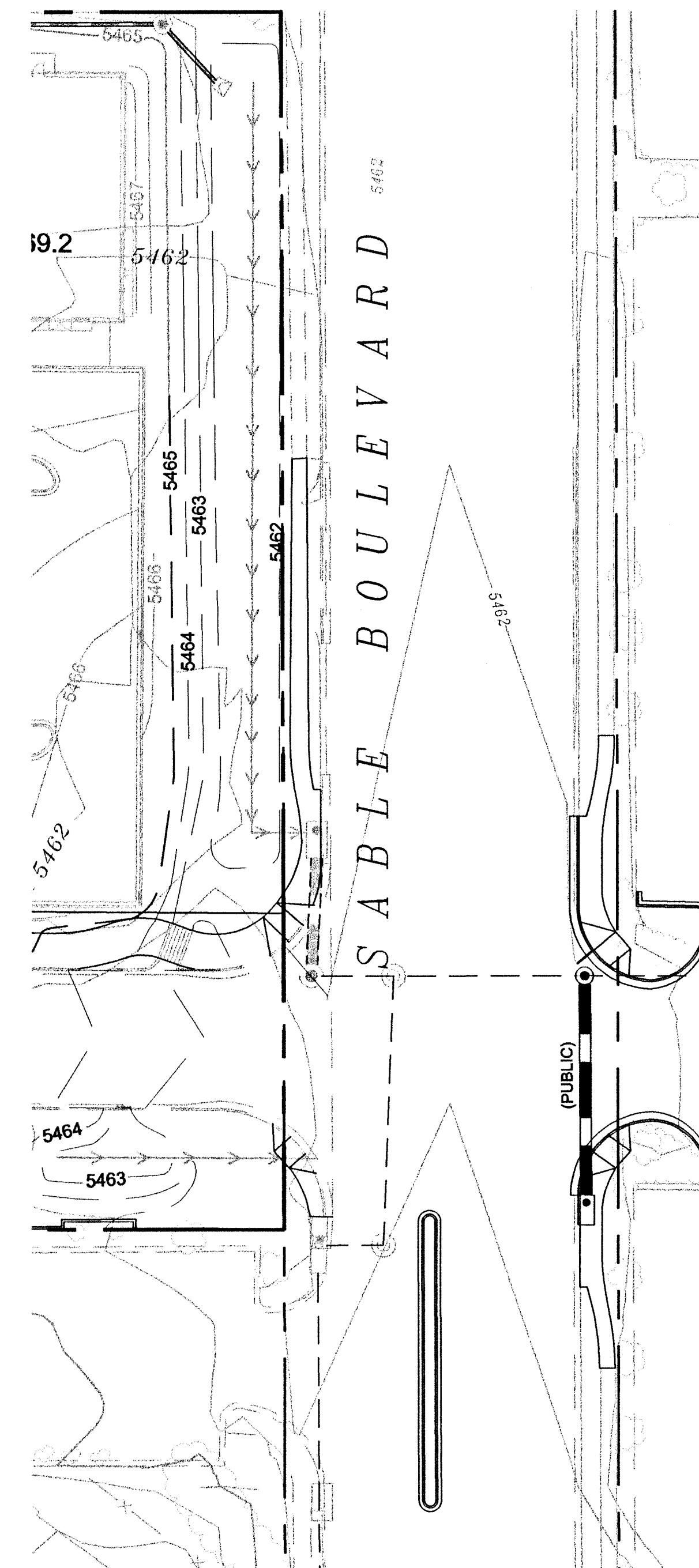
Sheet Number _____

Sheet Number

001-6045-00


Not for construction until approved, signed, and dated © 2001

AURORA TOWN CENTER PH. 2001-6045-00



Not for construction until approved, signed, and dated © 2001 Sheet Number

AURORA TOWN CENTER PH. 2001-6045-00




PASADENA
IRVINE
LAS VEGAS
SAN FRANCISCO
NEW YORK
LONG BEACH
CLEVELAND
SAN DIEGO
DENVER

Retail Entertainment Hospitality Office

T 720.529.8768 F 720.529.8774
5300 DTC Parkway, Suite 350
Greenwood Village, CO 80111 mga architecture

Design Architect



**DAVID OWEN TRYBA
ARCHITECTS**

1401 Logan Street
Suite 100
Boulder, CO 80501
303.441.1116
BOUTHER@DOTRYBA.COM


MILLER WEINGARTEN
REALTY, LLC
INVERNESS DRIVE EAST, SUITE 200
ENGLEWOOD, CO 80112-5509
Phone 303.795.6500
Fax 303.795.6501

**SITE PLAN SUBMITTAL
AURORA TOWN CENTER**

**Phase II
(LEBANC)**

ALAMEDA AVENUE & SABLE STREET
AURORA, COLORADO

Consultant

 **CONSULTANTS**

**200 Union Blvd., Suite 200
Lakewood, Colorado 80228
303.989.8588
fax 303.989.9932**

THIS DOCUMENT IS THE PROPERTY OF V3 CONSULTANTS AND IS NOT TO BE REPRODUCED OR TRANSMITTED IN ANY FORM OR BY ANY MEANS, ELECTRONIC OR MECHANICAL, WITHOUT THE WRITTEN CONSENT OF V3 CONSULTANTS.

4th Submittal: 04.05.02

3rd Submittal	9-28-01
2nd Submittal	8-20-01
Project Number	01007
Drawn By	dh
Checked By	mc
Scale	1" = 30'
Date	July 11, 2001

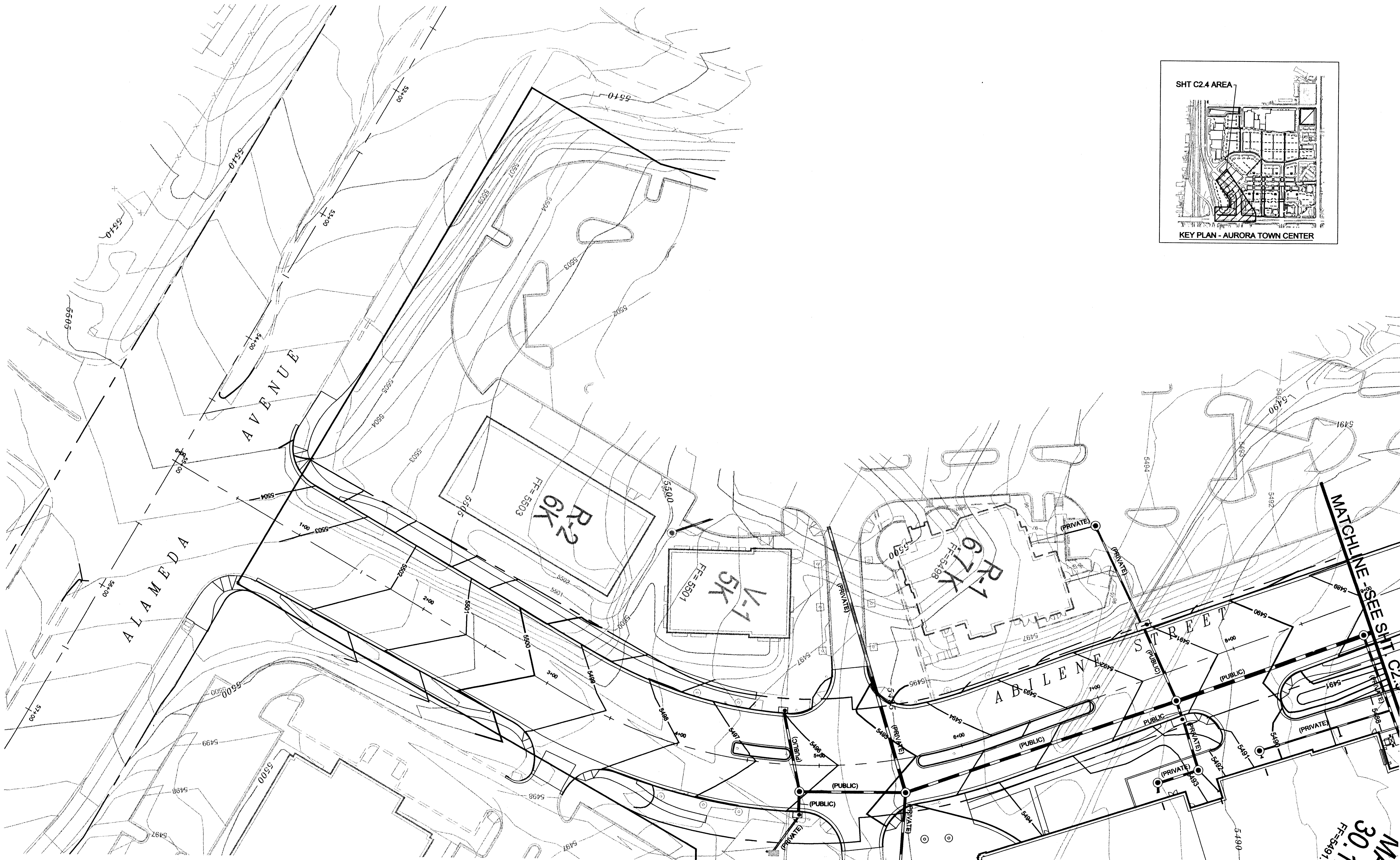
Submittal Date 7-11-01

Sheet Title

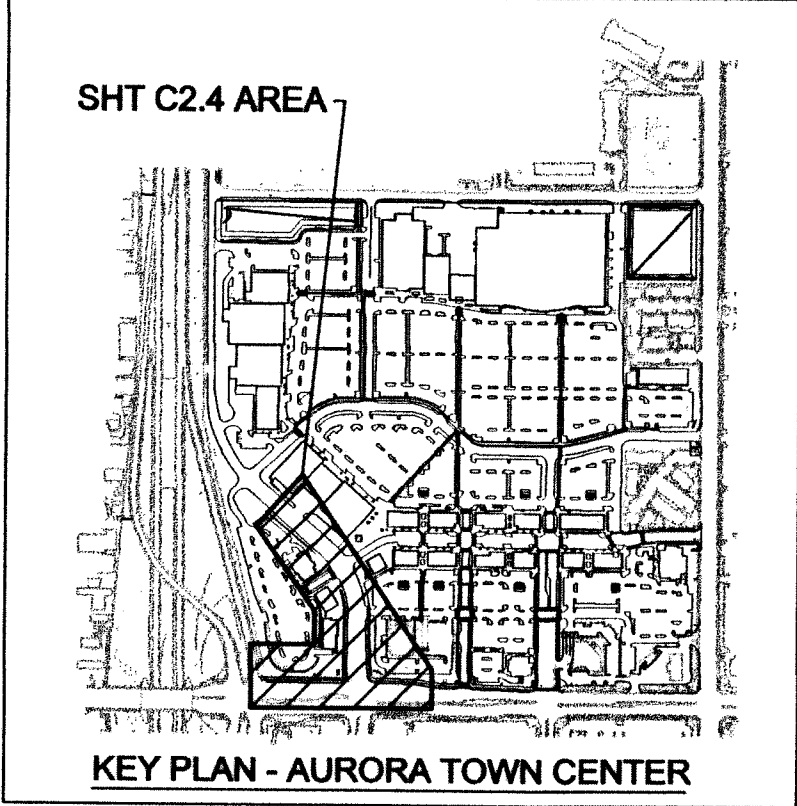
Grading Plan

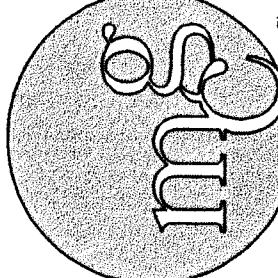
C2.3

Sheet Number



ABILENE STREET PLAN
SCALE - 1" = 30'






PASADENA
RIVERSIDE
LOS ANGELES
SAN FRANCISCO
NEW YORK
LONG BEACH
CLEVELAND
SAN DIEGO
DENVER


Retail • Entertainment • Hospitality • Office

© 720.529.8778 © 720.529.8774
5300 DTC Parkway, Suite 350
Greenwood Village, CO 80111 m2c architecture

Design Architect

 DAVID OWEN TRYBA
ARCHITECTS
11555 E. WILSON AVE.
SUITE 100
DENVER, CO 80231


A Project For

 MILLER
WEINGARTEN

MILLER WEINGARTEN
REALTY, LLC
2 INVERNESS DRIVE EAST, SUITE 200
ENGLEWOOD, CO 80155
Phone 303.799.8300
Fax 303.799.8381

SITE PLAN SUBMITTAL
AURORA TOWN CENTER
Phase II
(LEBANC)
ALAMEDA AVENUE & SABLE STREET
AURORA, COLORADO

Consultant

 CONSULTANTS
200 Union Blvd., Suite 200
Lawrenceville, GA 30046
Phone 303.868.8858
Fax 303.868.9832

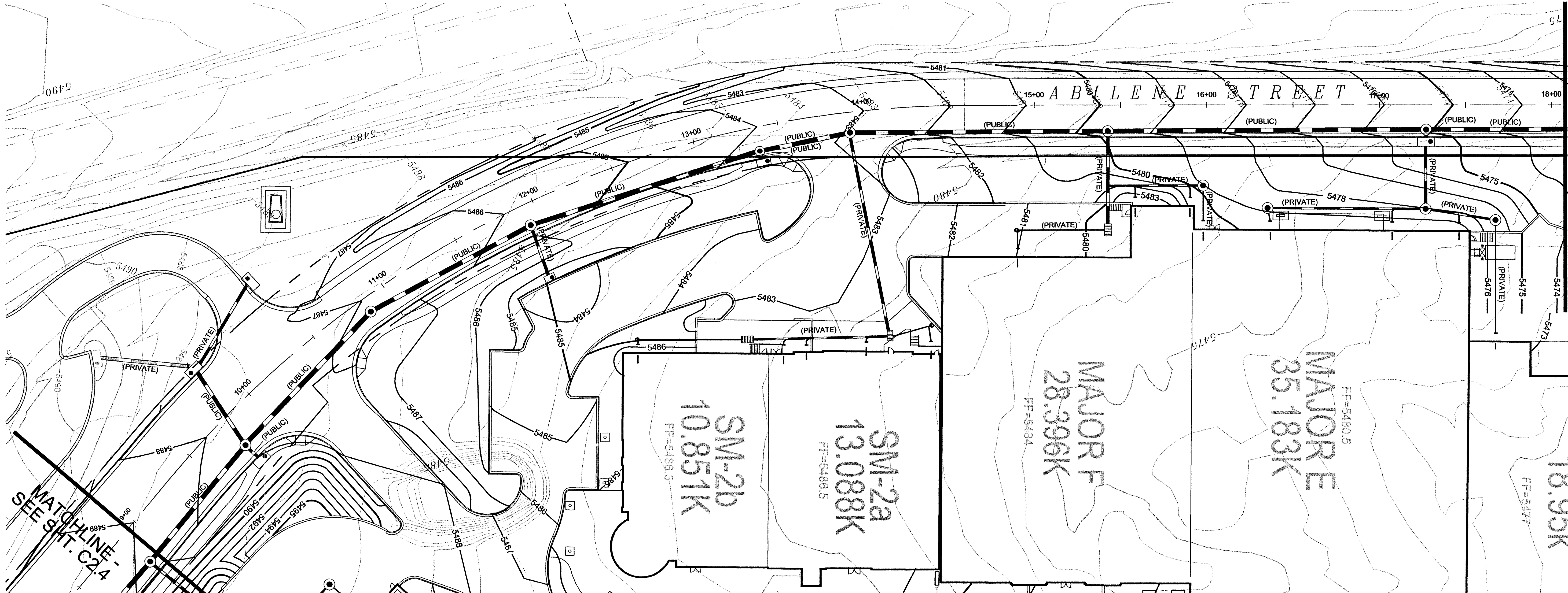
THIS DOCUMENT IS THE PROPERTY OF V CONSULTANTS AND SHALL NOT BE REPRODUCED OR TRANSMITTED IN ANY FORM OR BY ANY MEANS, ELECTRONIC OR MECHANICAL, WITHOUT THE WRITTEN PERMISSION OF V CONSULTANTS.

4th Submittal: 04.05.02
3rd Submittal 9-28-01
2nd Submittal 8-20-01
Project Number 01007

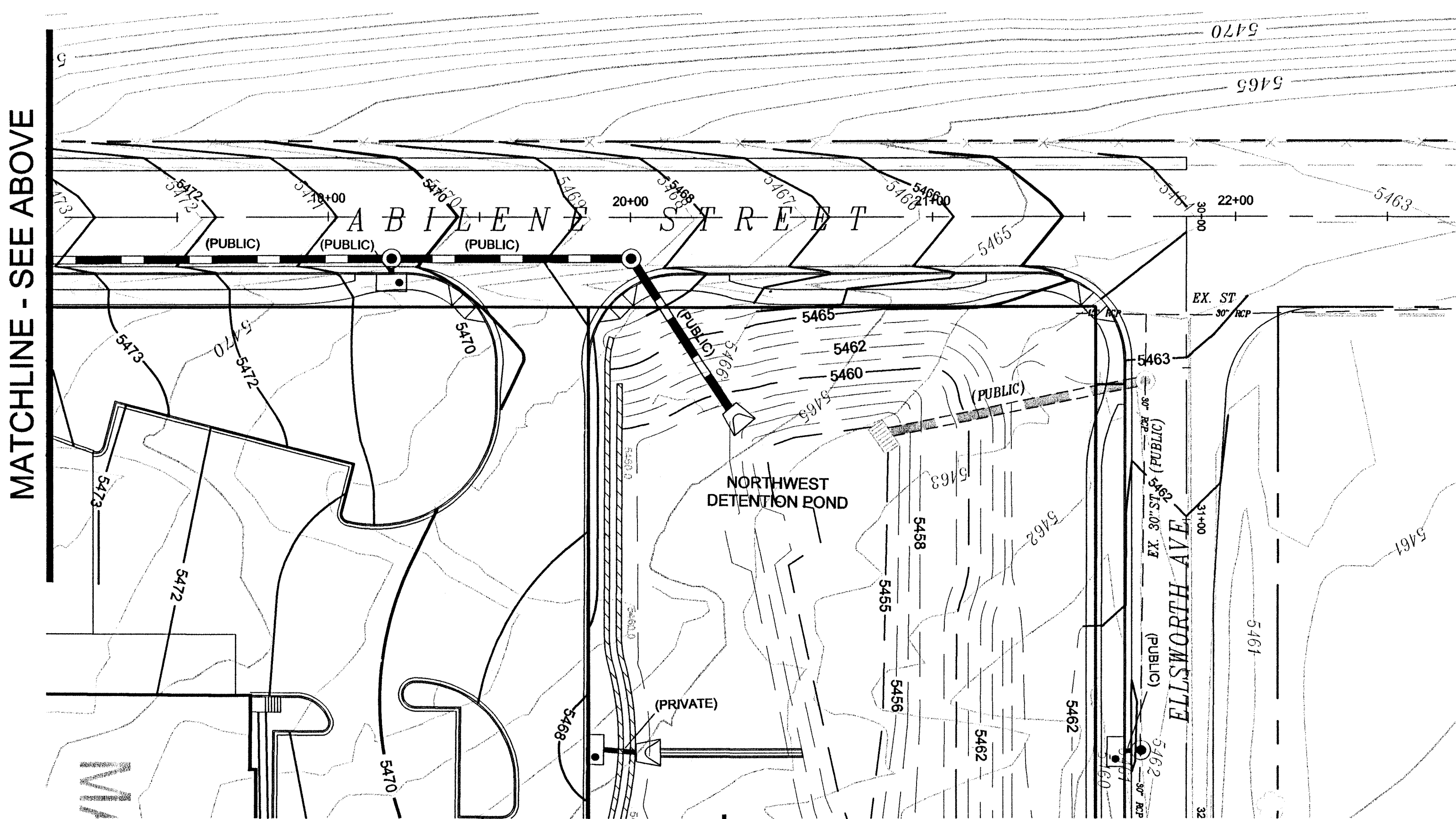
Drawn By dh
Checked By mc
Scale 1" = 30'
Date July 11, 2001
Submittal Date 7-11-01

Sheet Title
Abilene Street
Grading Plan
C2.4

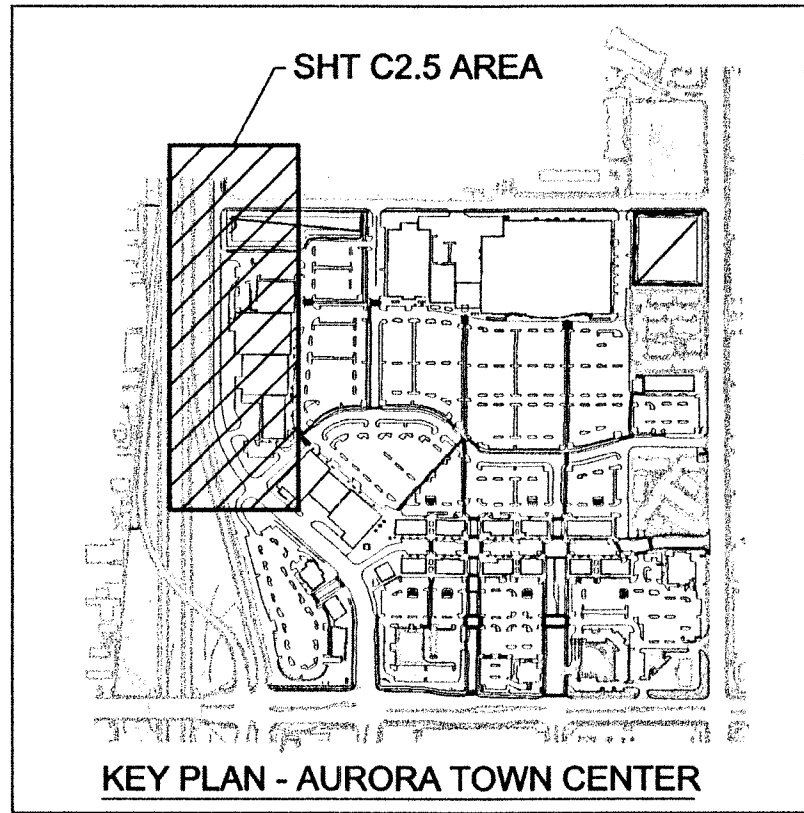
Sheet Number



ABILENE STREET PLAN
SCALE - 1" = 30'



ABILENE STREET PLAN
SCALE - 1" = 30'



mc
PASADENA
IRVINE
LAS VEGAS
SAN FRANCISCO
NEW YORK
LONG BEACH
CLEVELAND
SAN DIEGO
DENVER
Retail, Entertainment, Hospitality, Office
T: 720.529.8774
F: 720.529.8768
5200 DTC Parkway, Suite 350
Greenwood Village, CO 80111 meg architecture

Design Architect
**DAVID OWEN TRYBA
ARCHITECTS**
1601 Legat Street
Suite 300
Boulder, CO 80501
T: 303.440.1413
F: 303.440.1415

A Project For
**MILLER
WEINGARTEN**
MILLER WEINGARTEN
REALTY, LLC
2 INVERNESS DRIVE EAST, SUITE 200
ENGLEWOOD, CO 80155
Phone 303.799.6300
Fax 303.799.6361

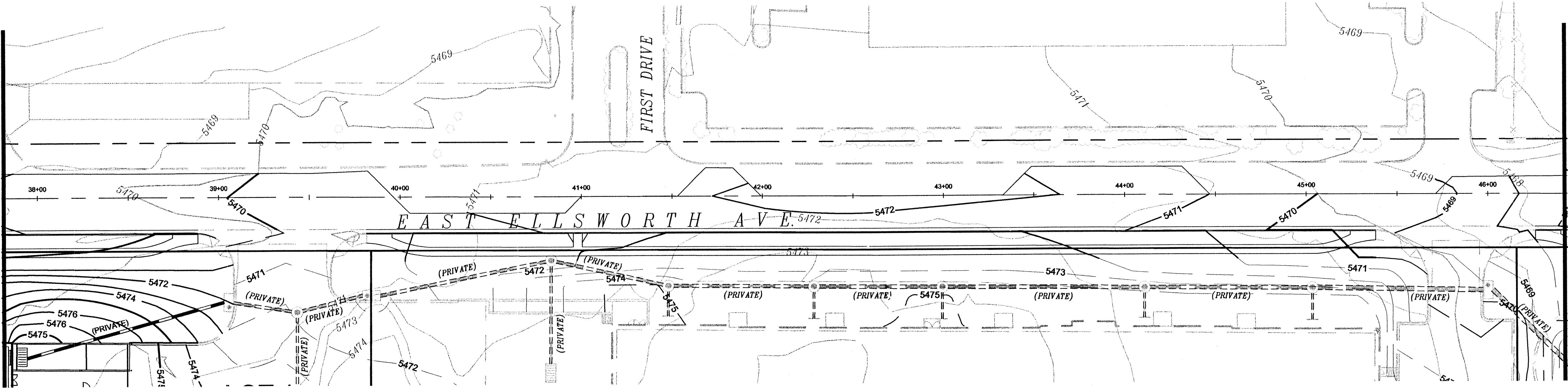
SITE PLAN SUBMITTAL
AURORA TOWN CENTER
**Phase II
(LEBANC)**
ALAMEDA AVENUE & SABLE STREET
AURORA, COLORADO

Consultant
V
CONSULTANTS
200 Union Blvd., Suite 200
Lakewood, Colorado 80228
Phone 303.988.9932
Fax 303.988.9932
We warrant the accuracy of the information contained herein and the preparation of the drawings to the best of our knowledge and belief.
CONSULTANT

4th Submittal: 04.05.01
3rd SUBMITTAL 9-28-01
2nd SUBMITTAL 8-20-01
Project Number 01007
Drawn By dh
Checked By mc
Scale 1" = 30'
Date July 11, 2001
Submittal Date 7-11-01

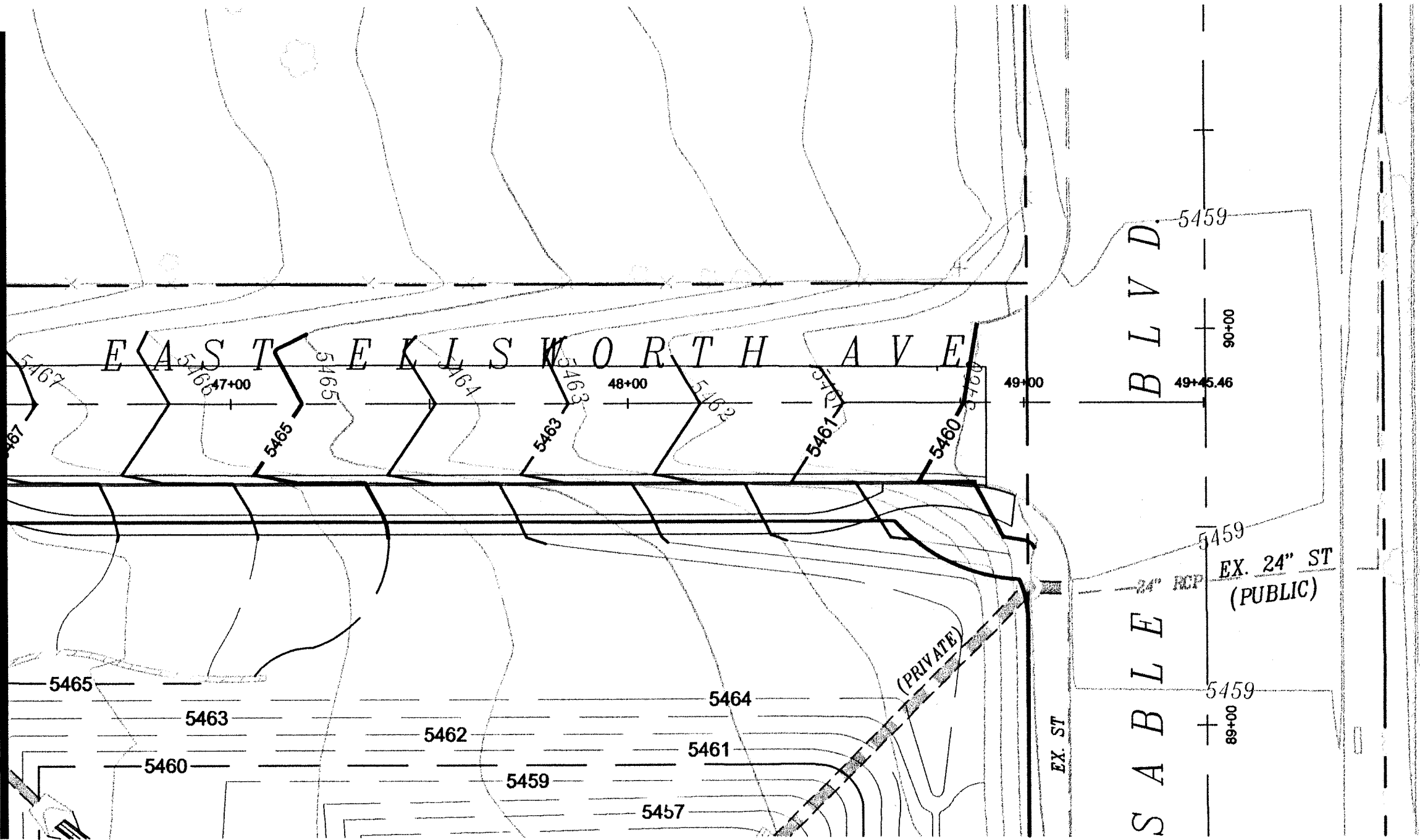
Sheet Title
**Abilene Street
Grading Plan
C2.5**
Sheet Number

MATCHLINE - SEE ABOVE



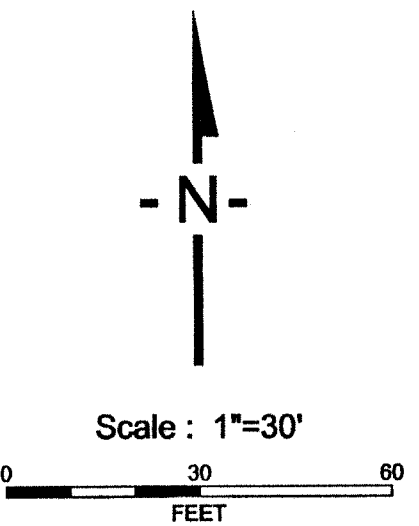
MATCHLINE - SEE BELOW

MATCHLINE - SEE ABOVE



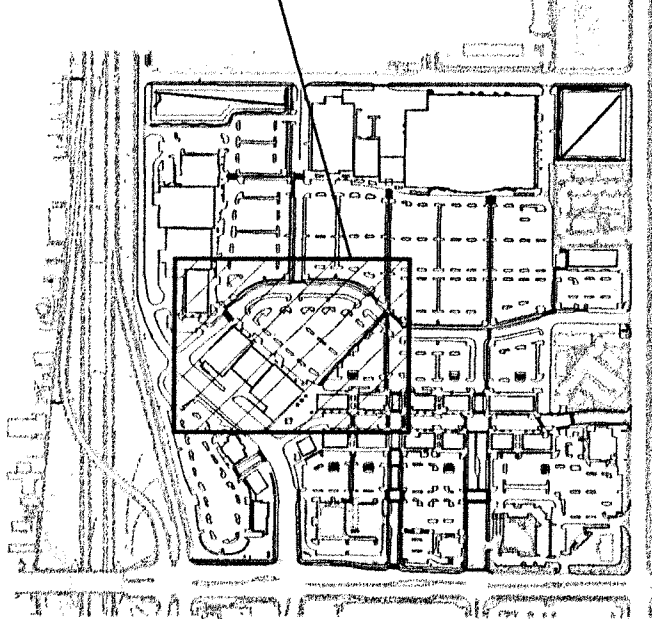
SABLE BLVD.

EX. 24" ST (PUBLIC)



13.088K

SHT C3.1 AREA



KEY PLAN - AURORA TOWN CENTER

MATCHLINE - SEE SHT C3.2

LOT 2

SM-3
5.6K

MAJOR-G
30.1K

MAJOR-H
25K

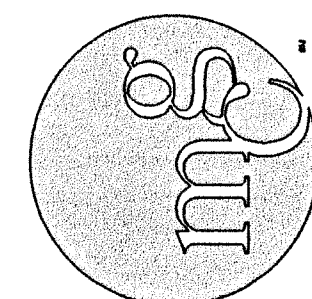
R-1
6.7K

V-3
7,132sf

V-5
6,725sf

V-4
6,538sf

V-6
6,661sf



mcg
PADOVA
IRVINE
LAS VEGAS
SAN FRANCISCO
NEW YORK
LONG BEACH
CLEVELAND
SAN DIEGO
DENVER

720.529.8774
720.529.8768
5300 DTC Parkway, Suite 350
Greenwood Village, CO 80111

Design Architect

DAVID OLIVER TRYBA
ARCHITECTS
1500 Lugo Street
Suite 1210
Boulder, CO 80501

A Project For

MILLER
WEINGARTEN

MILLER WEINGARTEN
REALTY, LLC
2 INVERNESS DRIVE EAST, SUITE 200
ENGLEWOOD, CO 80155
Phone 303.798.8300
Fax 303.798.6361

SITE PLAN SUBMITTAL
AURORA TOWN CENTER
Phase II
(LEBANC)
ALAMEDA AVENUE & SABLE STREET
AURORA, COLORADO

Consultant

V
CONSULTANTS
200 Union Blvd., Suite 200
Lakewood, CO 80226
Phone 303.986.8888
Fax 303.986.9932

4th Submittal: 04.05.02

3rd Submittal: 9-28-01

2nd Submittal: 8-20-01

Project Number: 01007

Drawn By: dh

Checked By: mc

Scale: 1" = 30'

Date: July 11, 2001

Submittal Date: 7-11-01

Sheet Title

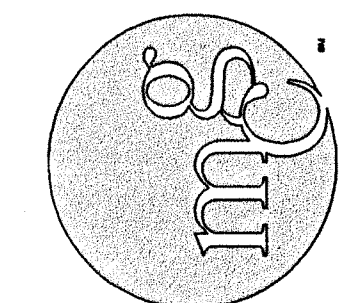
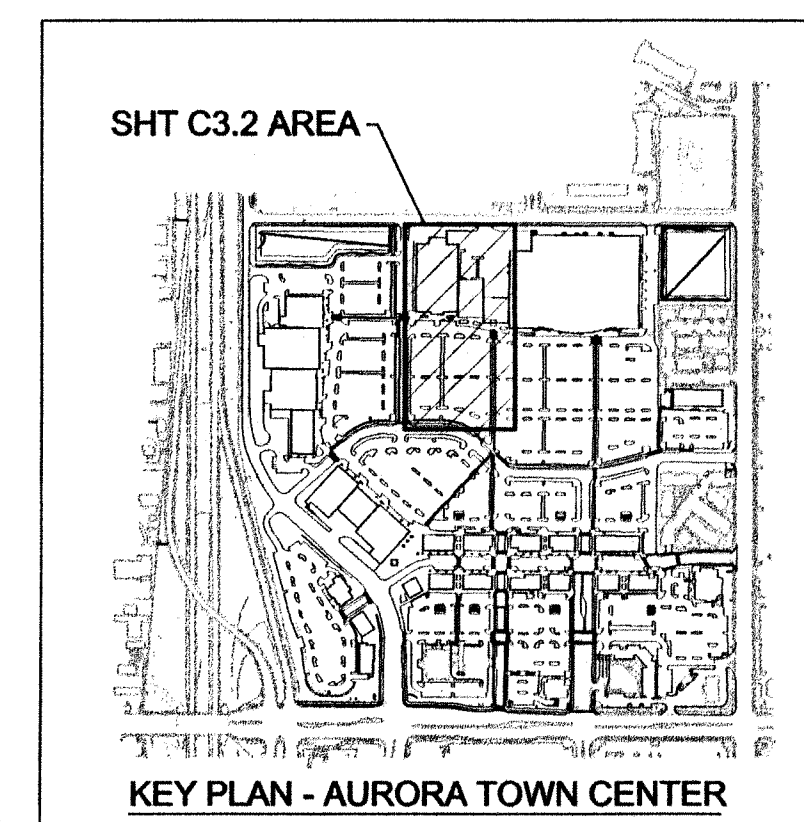
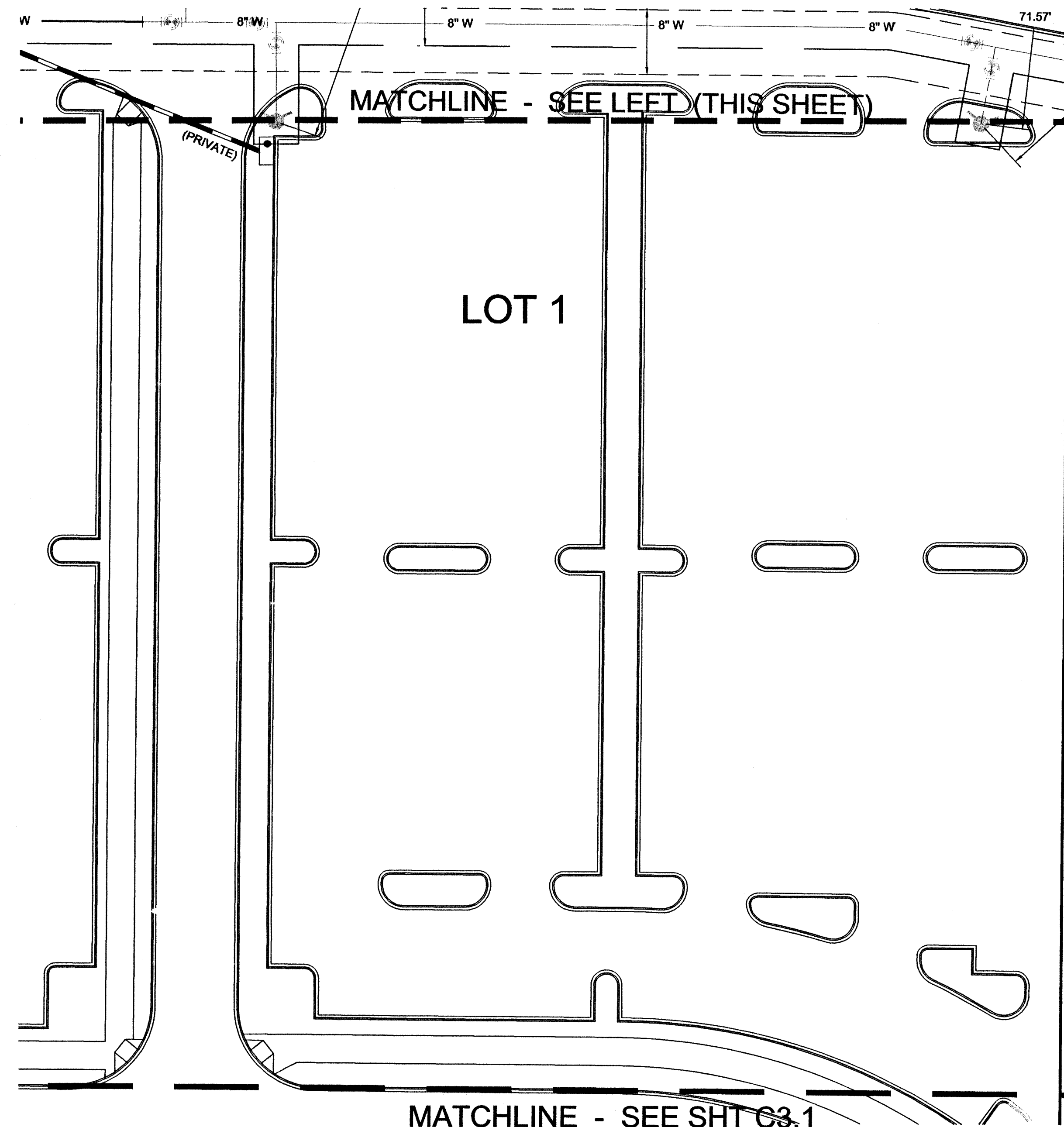
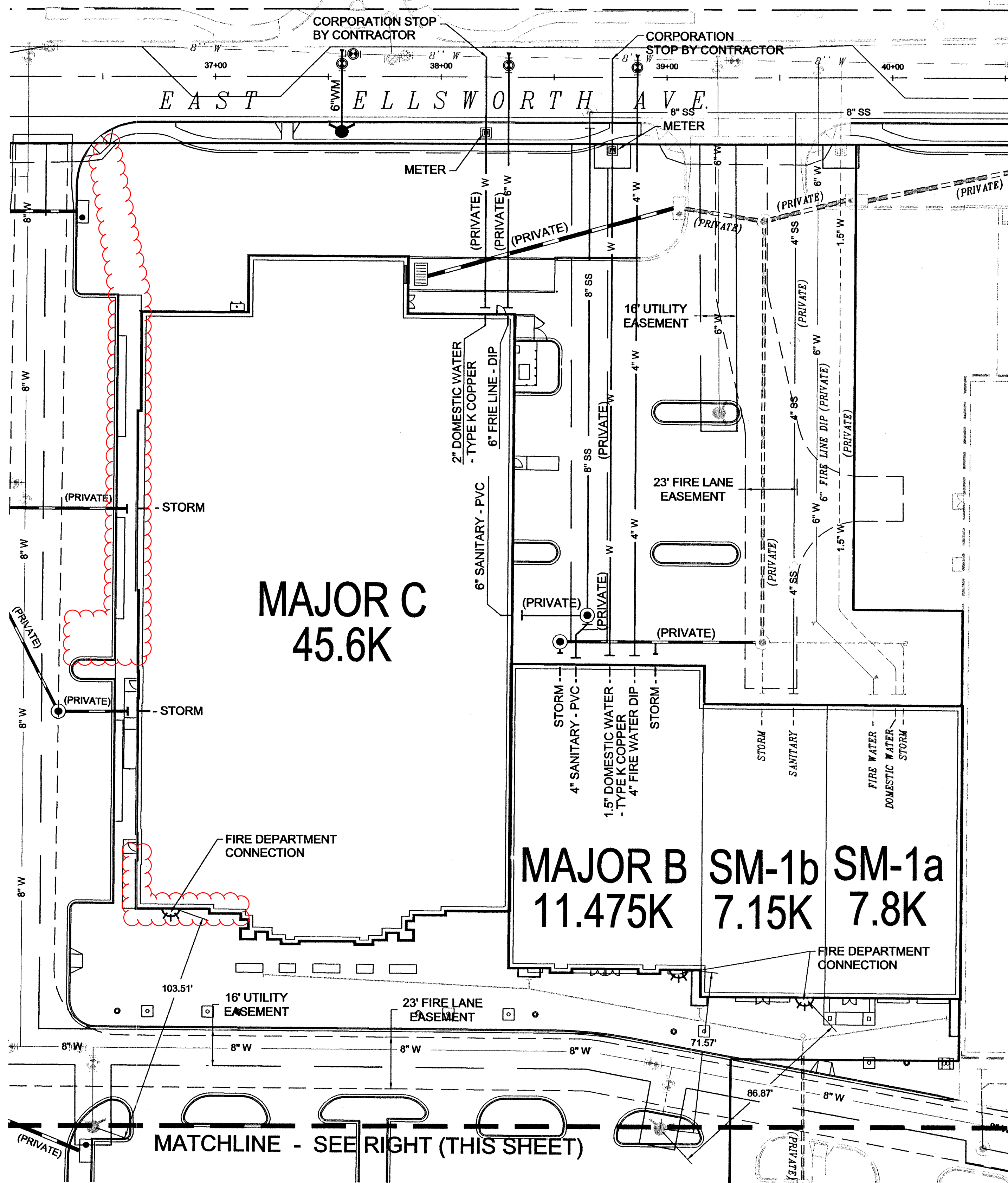
Utility Plan

C3.1

Sheet Number

Not for construction until approved, signed, and dated © 2001

AURORA TOWN CENTER PH. 2001-6045-00



PASADENA
IRVINE
LAS VEGAS
SAN FRANCISCO
NEW YORK
LONG BEACH
CLEVELAND
SAN DIEGO
DENVER

Real Estate, Hospitality, Office

720.529.8774
5300 DTC Parkway, Suite 350
Greenwood Village, CO 80111 mcs architecture

Design Architect

DAVID OWEN TRYBA
ARCHITECTS
1000
DENVER, COLORADO
80202

A Project For

MILLER
WEINGARTEN
REALTY, LLC
2 INVERNESS DRIVE EAST, SUITE 200
ENGLEWOOD, CO 80112-5009
Phone 303.799.6300
Fax 303.799.6361

SITE PLAN SUBMITTAL
AURORA TOWN CENTER
Phase II
(LEBANC)
ALAMEDA AVENUE & SABLE STREET
AURORA, COLORADO

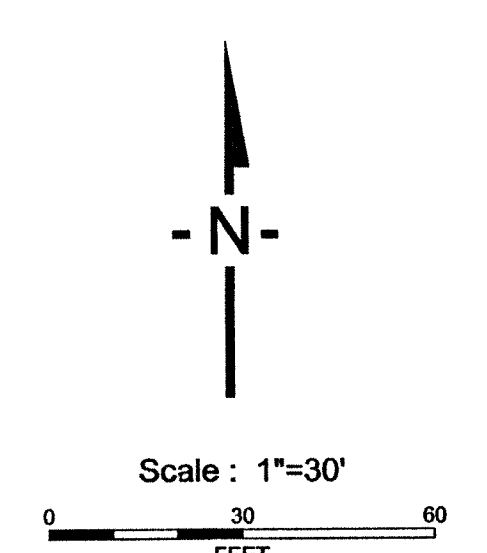
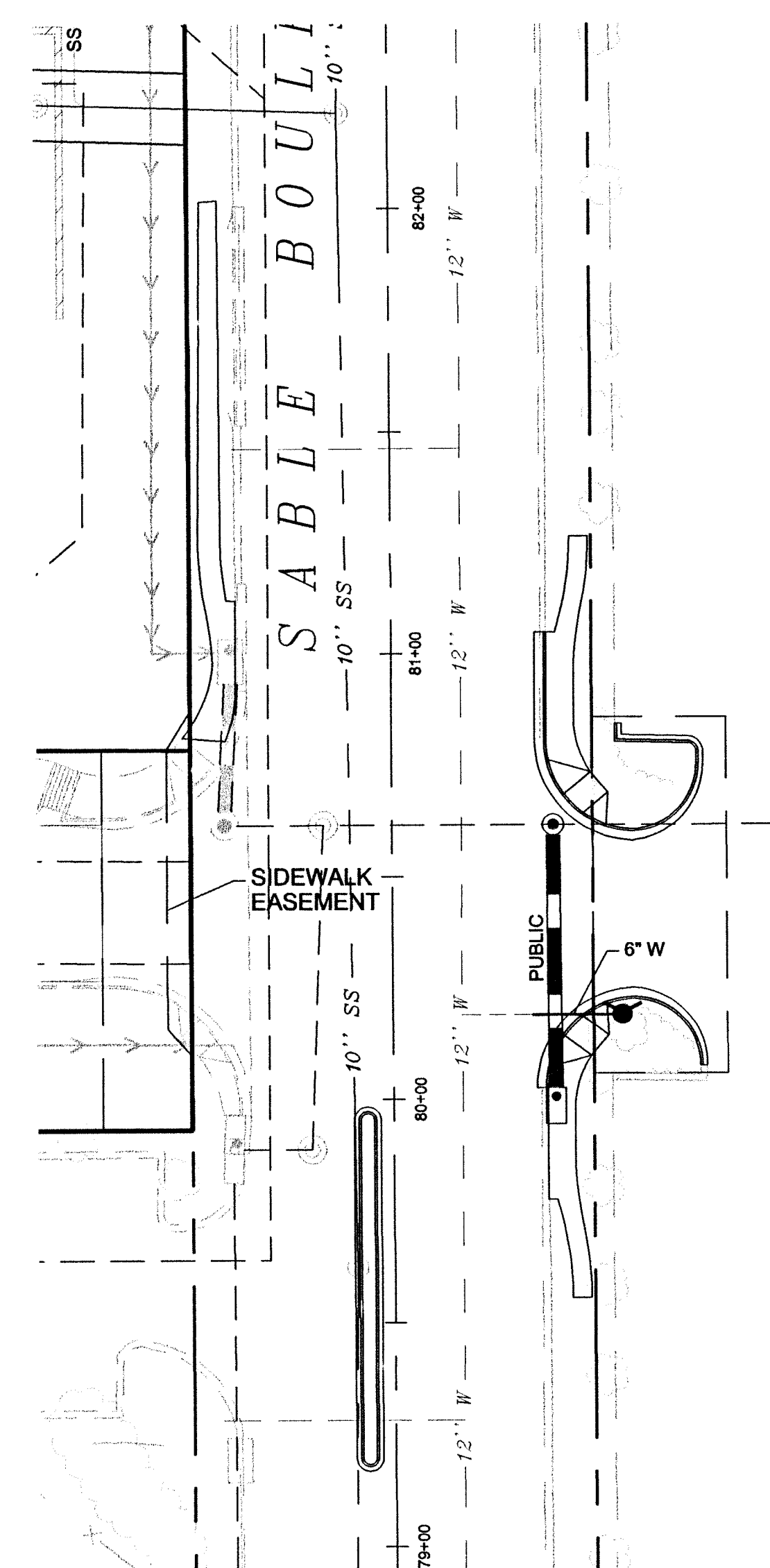
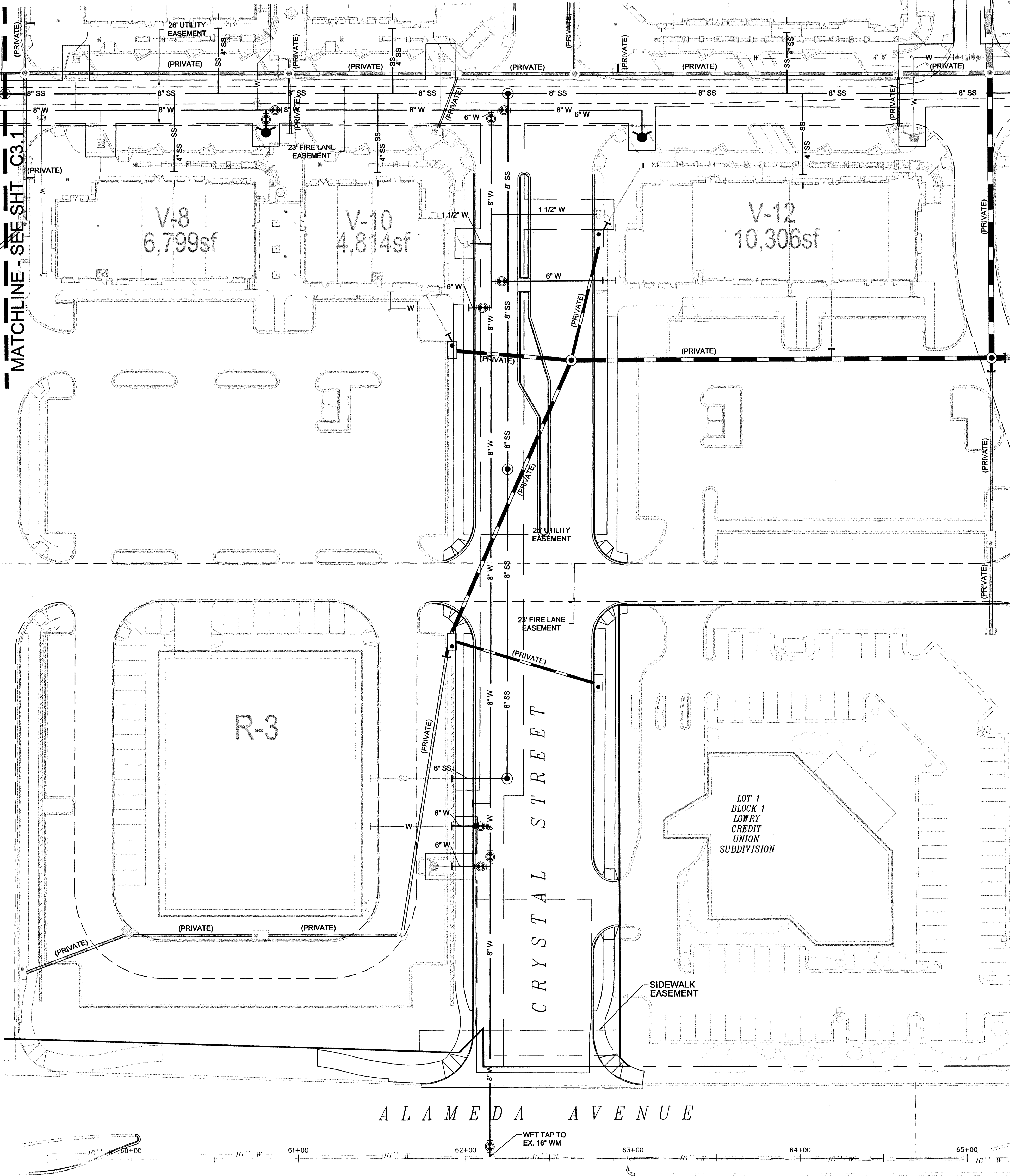
Consultant

V
200 Union Blvd, Suite 200
Lakewood, Colorado 80226
303.989.8888
Fax 303.989.9552

4th Submittal: 04.05.01
3rd SUBMITTAL 9-28-01
2nd SUBMITTAL 8-20-01
Project Number 01001
Drawn By dl
Checked By m
Scale 1" = 30'
Date July 11, 2001
Submittal Date 7-11-01


Sheet Title
Utility Plan
C3.2
Sheet Number

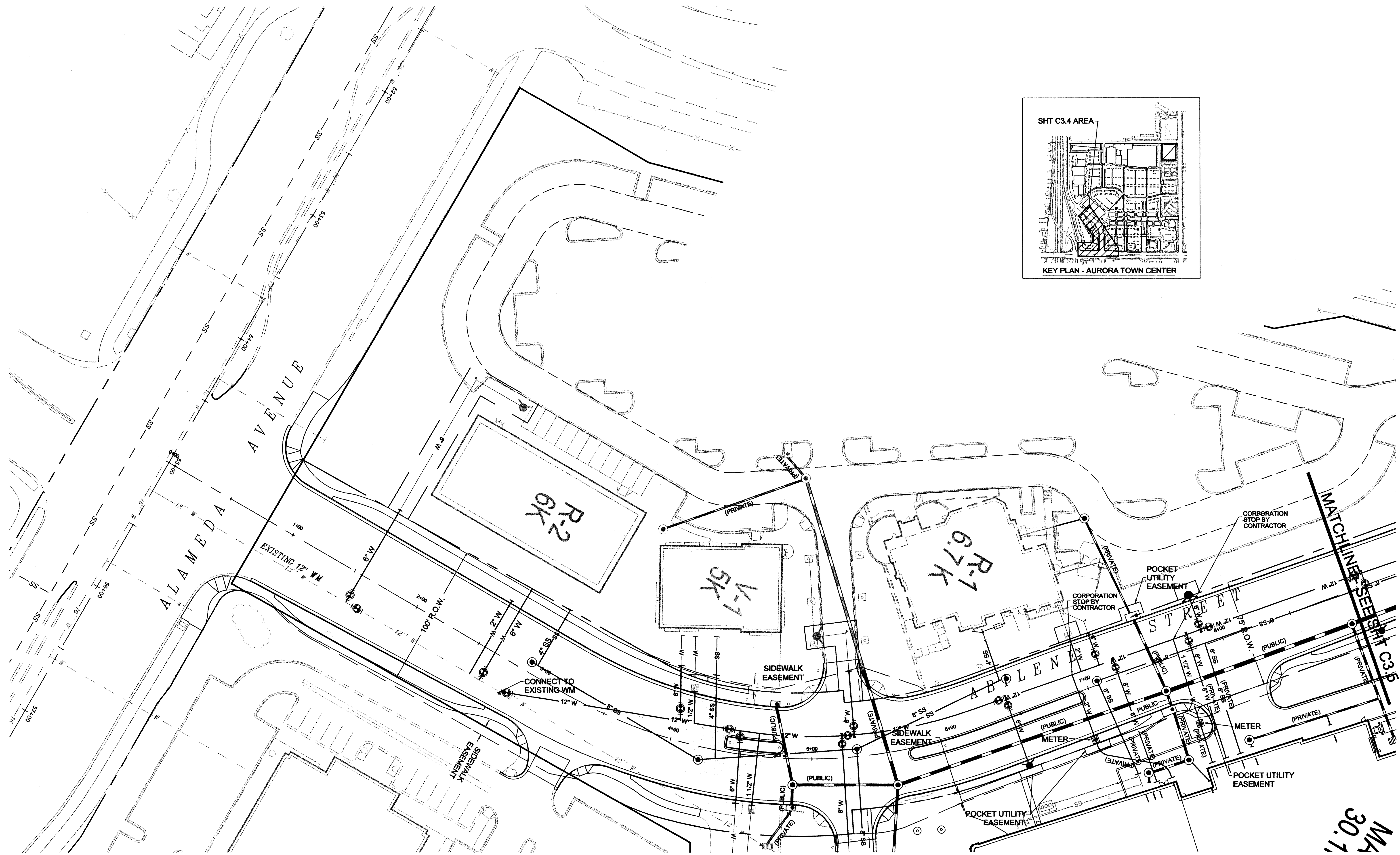
MATCHLINE - SEE SHT C3.1



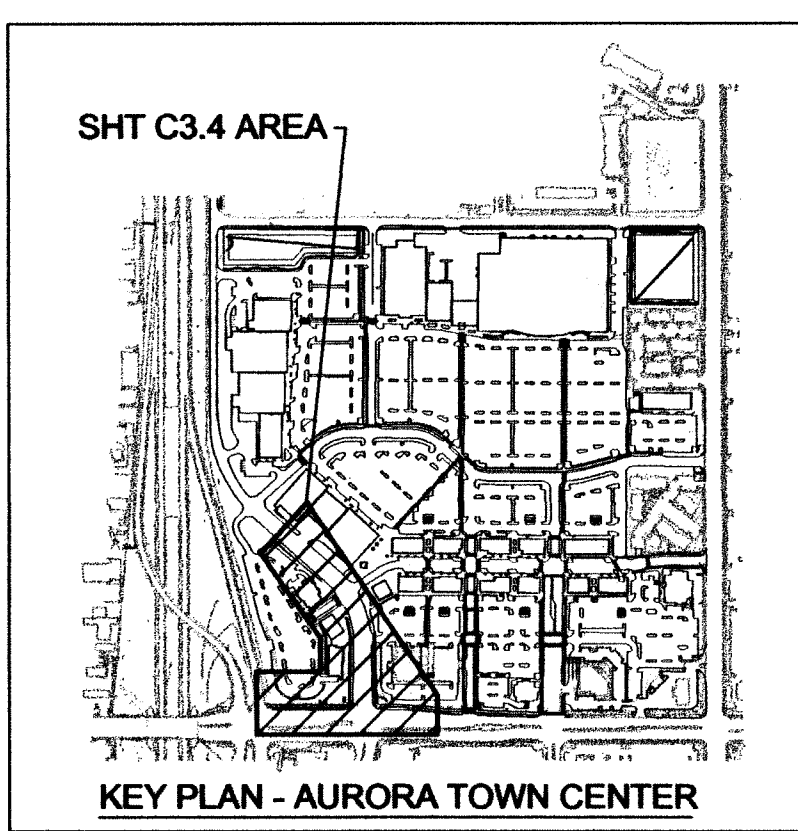
Not for construction until approved, signed, and dated © 2001

AURORA TOWN CENTER PH. 2001-6045-00

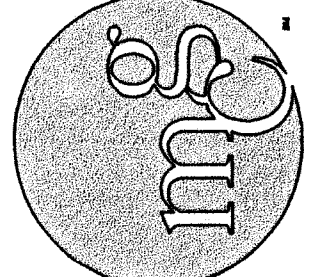




ABILENE STREET PLAN
SCALE - 1" = 30'




MA
30.1




PASADENA
IRVINE
LOS ANGELES
SAN FRANCISCO
NEW YORK
LONG BEACH
CLEVELAND
SAN DIEGO
DENVER

720.529.8774 © 2001
5300 DTC Parkway, Suite 350
Greenwood Village, CO 80111

Design Architect


 **DAVID OWEN TRYBA**
ARCHITECTS
1830 Lamar Street
Suite 200
Boulder, CO 80501

A Project For

 **MILLER WEINGARTEN**
REALTY, LLC
2 INVERNESS DRIVE EAST, SUITE 200
ENGLEWOOD, CO 80112-5609
Phone: 303.799.6391
Fax: 303.799.6391

SITE PLAN SUBMITTAL
AURORA TOWN CENTER
**Phase II
(LEBANC)**
ALAMEDA AVENUE & SABLE STREET
AURORA, COLORADO

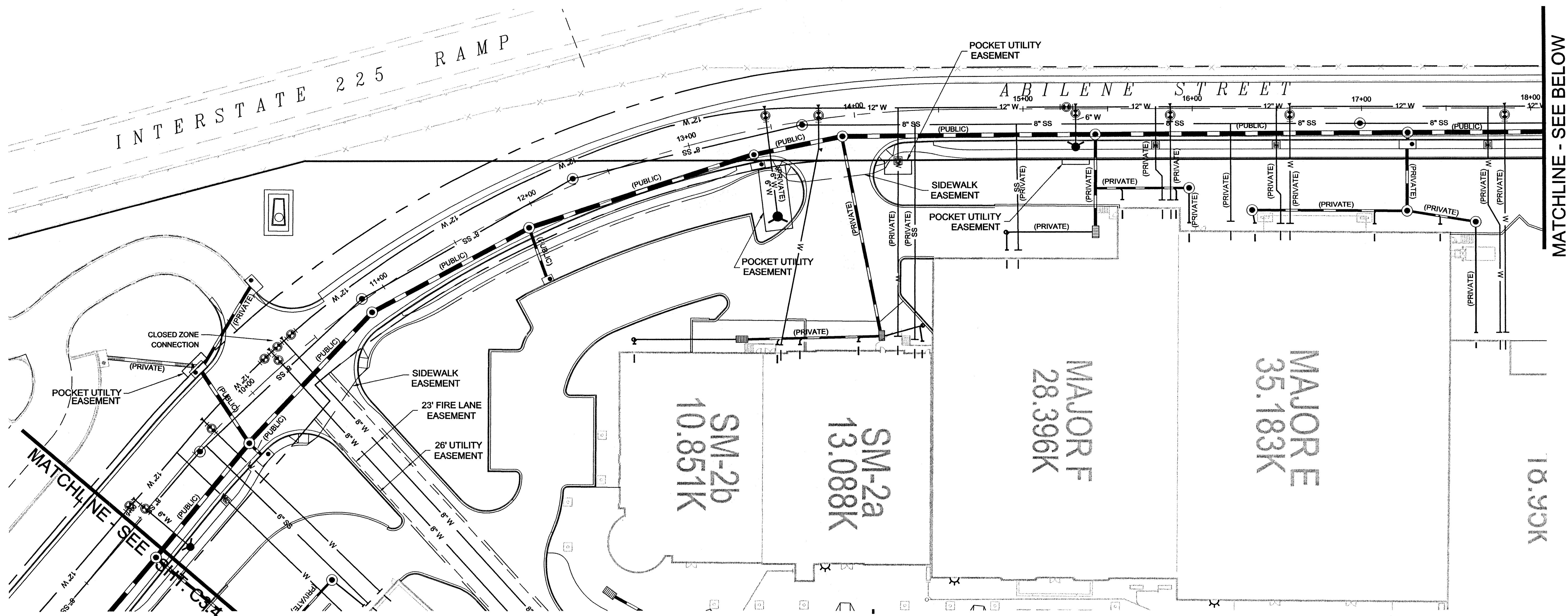
Consultant

 **CONSULTANTS**
200 Union Blvd., Suite 200
Lakewood, Colorado 80228
303.989.8588
Fax: 303.989.8552

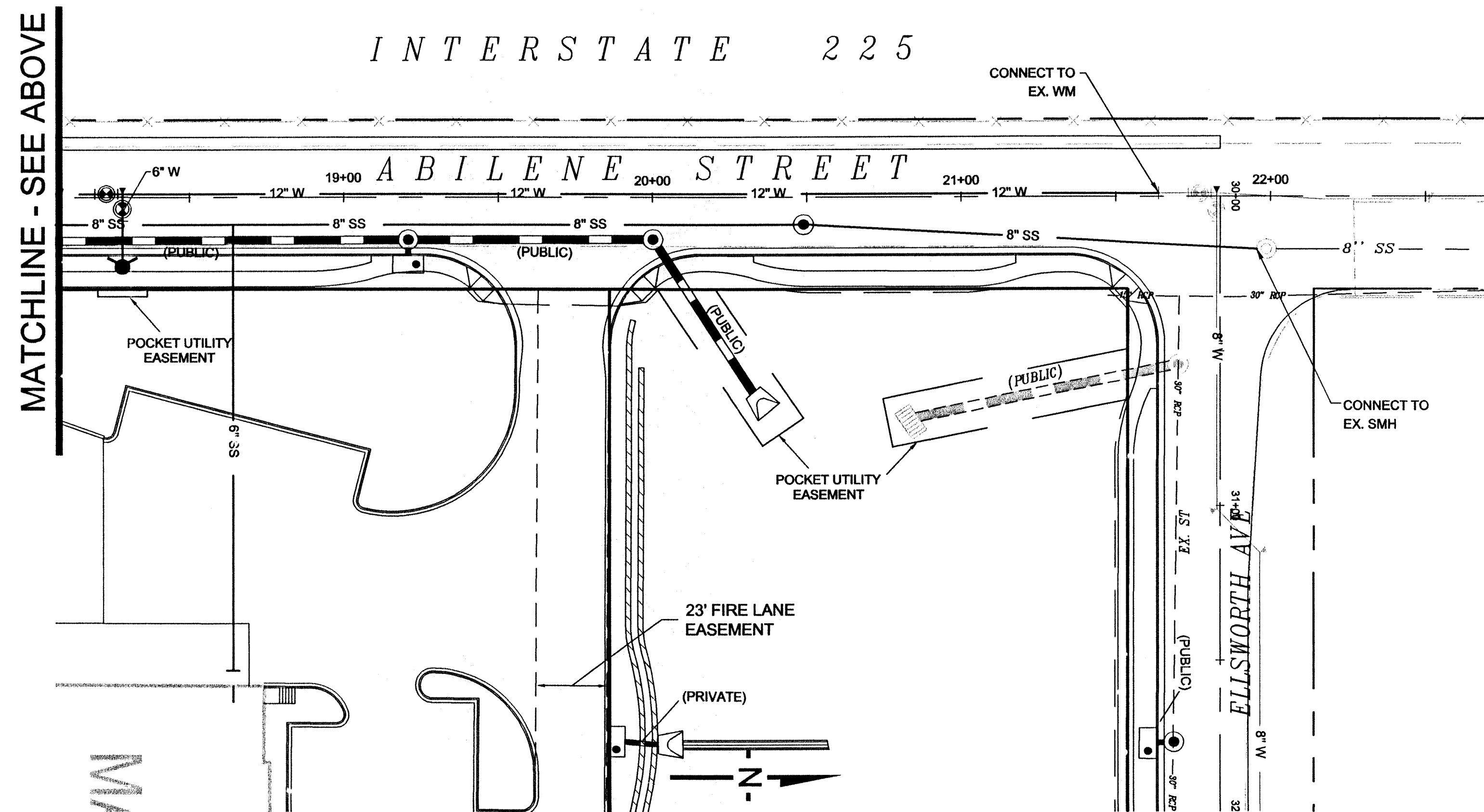
4th Submittal: 04.05.01
3rd SUBMITTAL 9-28-01
2nd SUBMITTAL 8-20-01
Project Number 01007
Drawn By dh
Checked By mc
Scale 1" = 30'
Date June 22, 2001

Sheet Title
**Abilene Street
Utility Plan
C3.4**

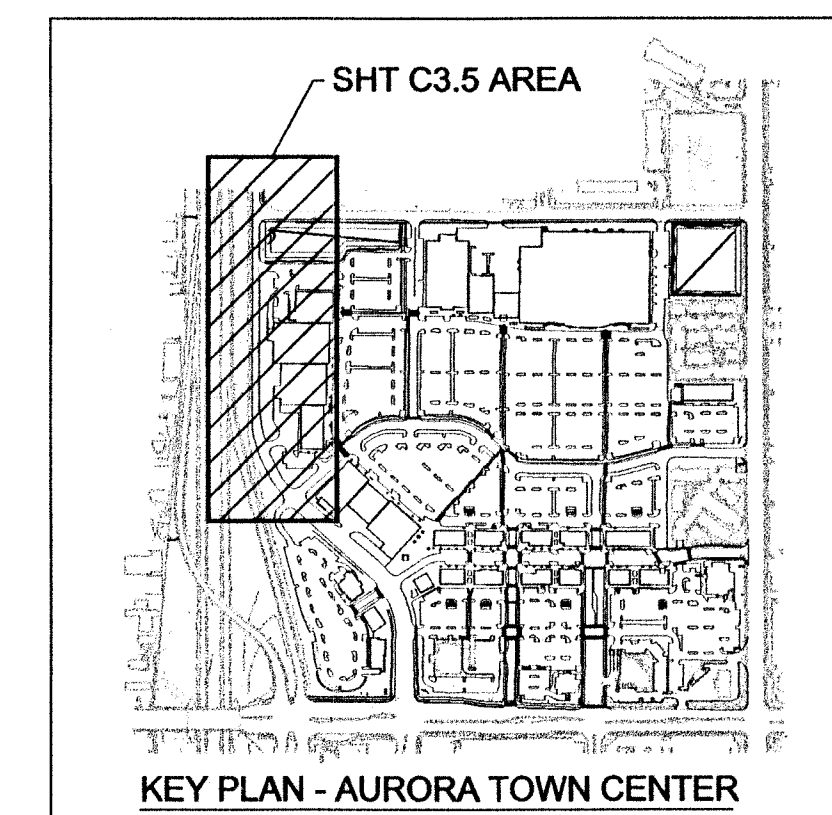
Sheet Number



ABILENE STREET PLAN
SCALE - 1" = 30'



ABILENE STREET PLAN
SCALE - 1" = 30'



meg
PADOVA
BOSTON
LOS ANGELES
SAN FRANCISCO
NEW YORK
LONG BEACH
CLEVELAND
SAN DIEGO
DENVER
© 2001 meg architecture
720.529.8774
5300 DTC Parkway, Suite 350
Greenwood Village, CO 80111

Design Architect
**DAVID OWEN TRYBA
ARCHITECTS**
1820 Laurel Street
Boulder, CO 80501
303.441.1410

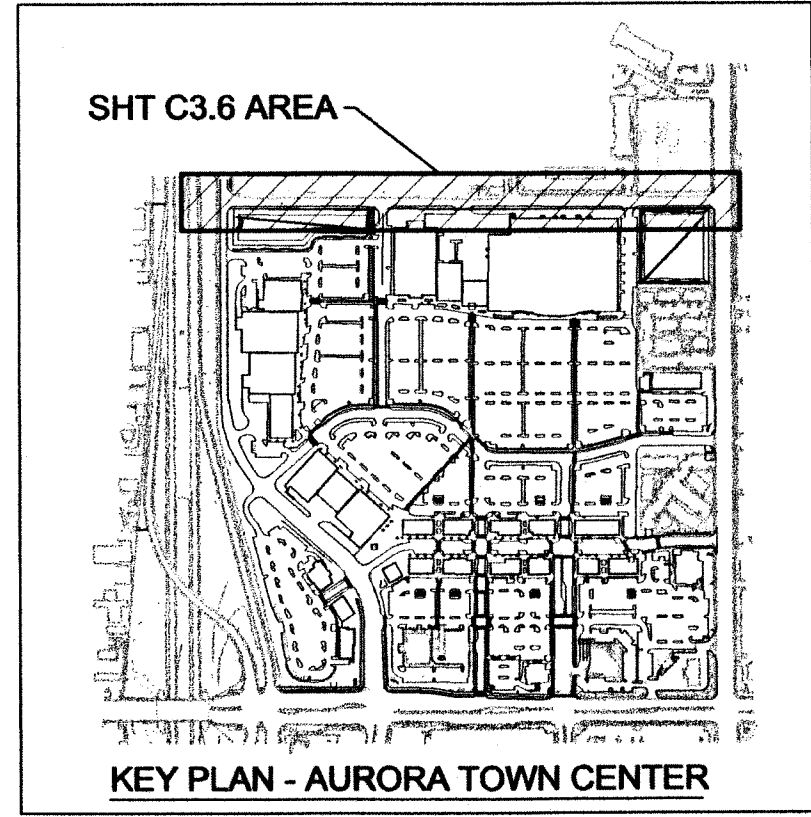
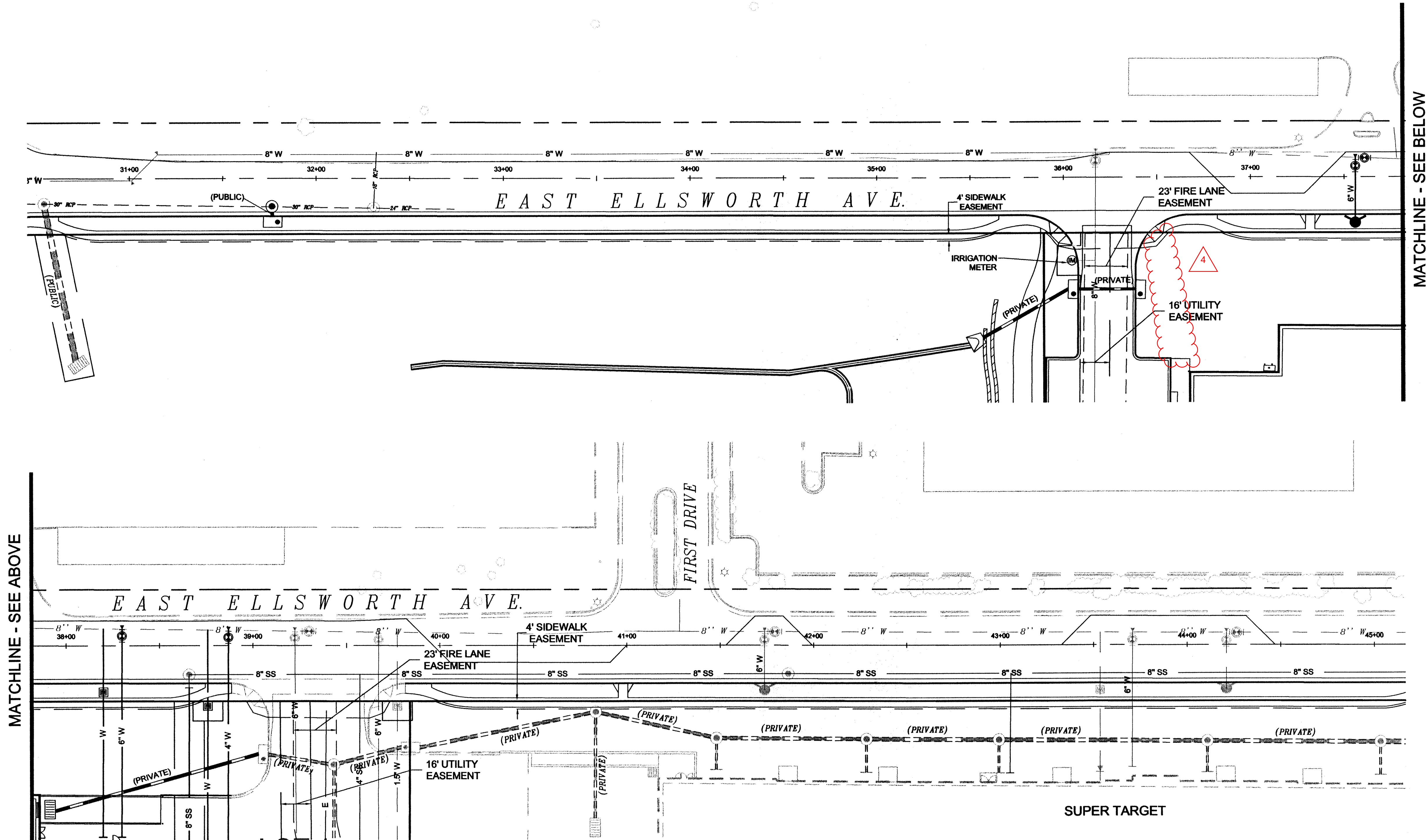
A Project For
**MILLER
WEINGARTEN
REALTY, LLC**
2 INVERNESS DRIVE EAST, SUITE 200
ENGLEWOOD, CO 80112-5609
303.799.6381
Fax 303.799.6381

SITE PLAN SUBMITTAL
**AURORA TOWN CENTER
Phase II
(LEBANC)**
ALAMEDA AVENUE & SABLE STREET
AURORA, COLORADO

Consultant
V
CONSULTANTS
200 Union Blvd., Suite 200
Lakewood, Colorado 80228
303.989.8588
Fax 303.989.8582
NOT FOR CONSTRUCTION UNTIL APPROVED, SIGNED, AND DATED BY THE CONSULTANT

4th Submittal: 04.05.01
3rd SUBMITTAL 9-28-01
2nd SUBMITTAL 8-20-01
Project Number 01007
Drawn By dh
Checked By mc
Scale 1" = 30'
Date July 11, 2001
Submittal Date 7-11-01

Sheet Title
**Abilene Street
Utility Plan
C3.5**
Sheet Number



Design Architect

DAVID OWEN TRYBA
ARCHITECTS
1501 Logan Street
Suite 100
Boulder, CO 80501
Phone 303.440.1100
Fax 303.440.1101

A Project For

MILLER
WEINGARTEN

MILLER WEINGARTEN
REALTY, LLC
2 INVERNESS DRIVE EAST, SUITE 200
ENGLEWOOD, CO 80155
Phone 303.798.6300
Fax 303.798.6361

SITE PLAN SUBMITTAL
AURORA TOWN CENTER
Phase II
(LEBANC)
ALAMEDA AVENUE & SABLE STREET
AURORA, CO 80011

Consultant

CONSULTANTS
200 Union Blvd., Suite 200
Lakewood, Colorado 80226
303.986.3800
Fax 303.986.3802
E-MAIL: info@mcgarch.com
WWW: www.mcgarch.com

4th Submittal: 04.05.01

3rd SUBMITTAL 9-28-01

2nd SUBMITTAL 8-20-01

Project Number 01007

Drawn By dh

Checked By mc

Scale 1" = 30'

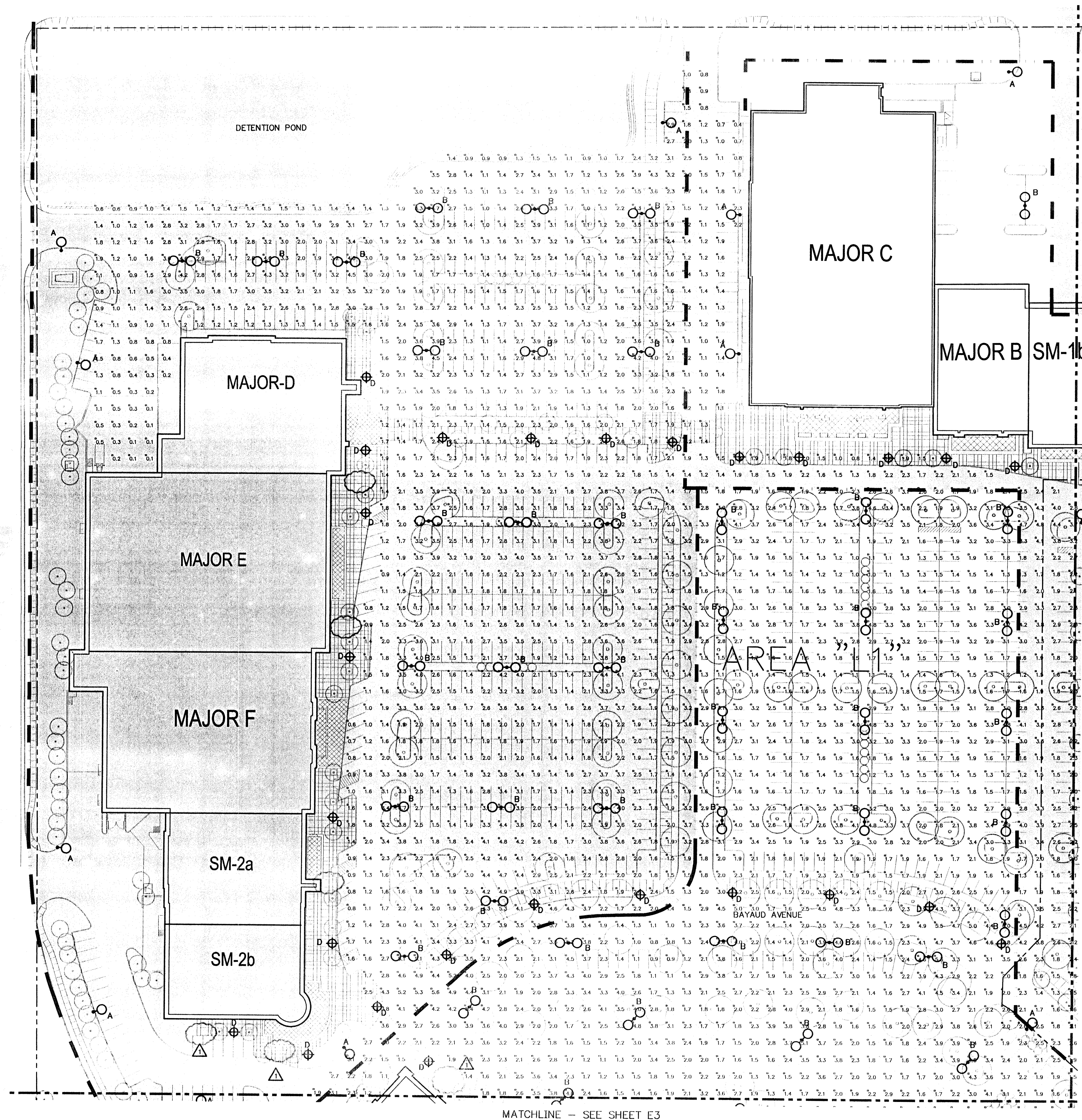
Date July 11, 2001

Submittal Date 7-11-01

Sheet Title

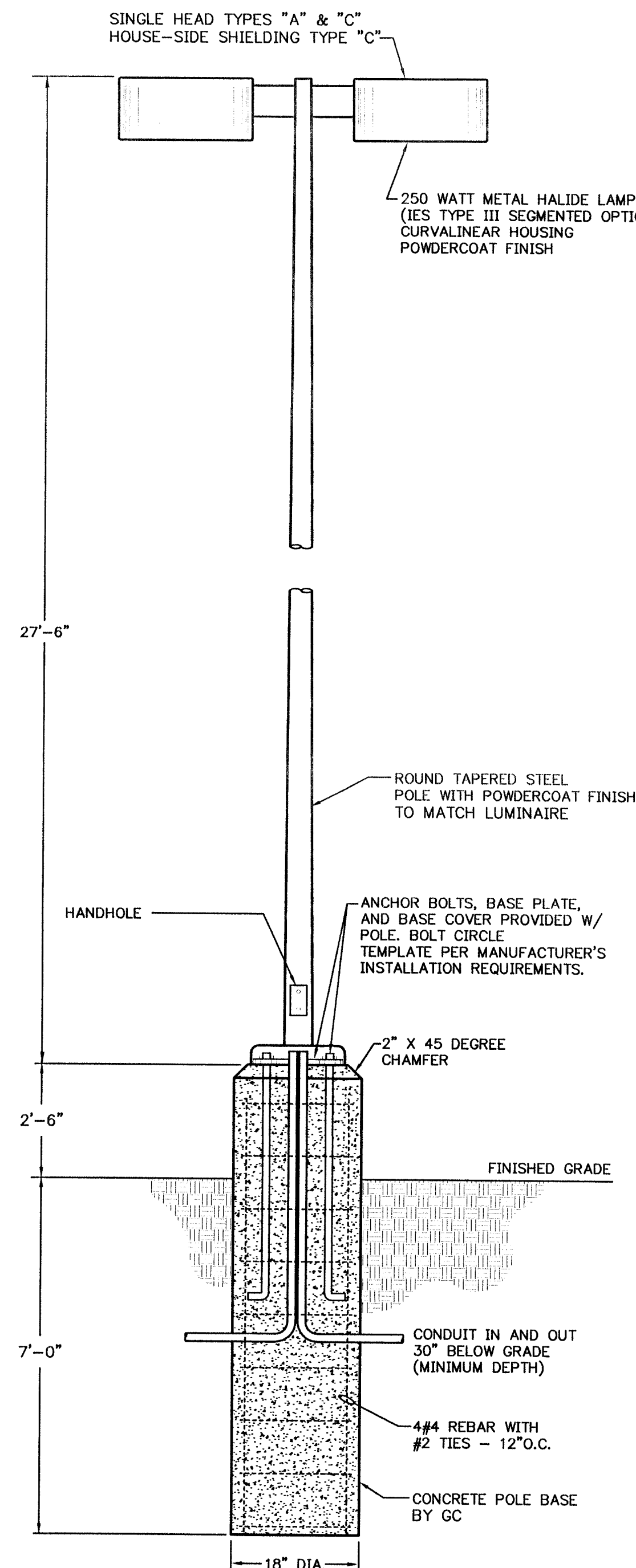
Ellsworth Ave
Utility Plan
C3.6

Sheet Number



1 LIGHTING & PHOTOMETRIC PLAN

SCALE: 1"=50'-0"



2 FIXTURES "A", "B", & "C" DETAIL


NOT TO SCALE

LIGHTING CALCULATION RESULTS

Area Designation	Avg	Max	Min	Avg/Min	Max/Min
L4	1.86	4.0	0.5	3.72	8
T2	2.14	3.0	0.8	2.68	3.75
L6	1.4	3.8	0.2	7	19
L2	1.91	4.5	0.6	3.18	7.5
T1	2.78	5.0	1.1	2.53	4.91
L1	1.89	5.0	0.0	0	0
L3	2.08	4.6	0.4	5.2	11.5
L5	1.68	4.0	0.4	4.2	10
L7	0.86	3.4	0.0	0	0

NOTE: ALL VALUES ARE IN FOOTCANDLES (fc) EXCEPT AVERAGE TO MINIMUM AND MAXIMUM TO MINIMUM, WHICH ARE RATIOS.

0 25 50 100
SCALE: 1"=50'-0"



PROJECT: AURORA TOWN CENTER PHASE II
LOCATION: AURORA, COLORADO
CLIENT: AURORA TOWN CENTER
DESIGNER: MCG ARCHITECTURE
DATE: 08/09/02

Design Architect
DAVID OWEN TRYBA
ARCHITECTS
1400 Lugo Street
Suite 100
Boulder, CO 80501

A Project For
MILLER WEINGARTEN
REALTY, LLC
2 INVERNESS DRIVE EAST, SUITE 400
ENGLEWOOD, CO 80122-3566
Phone: 303.798.6800
Fax: 303.798.6801

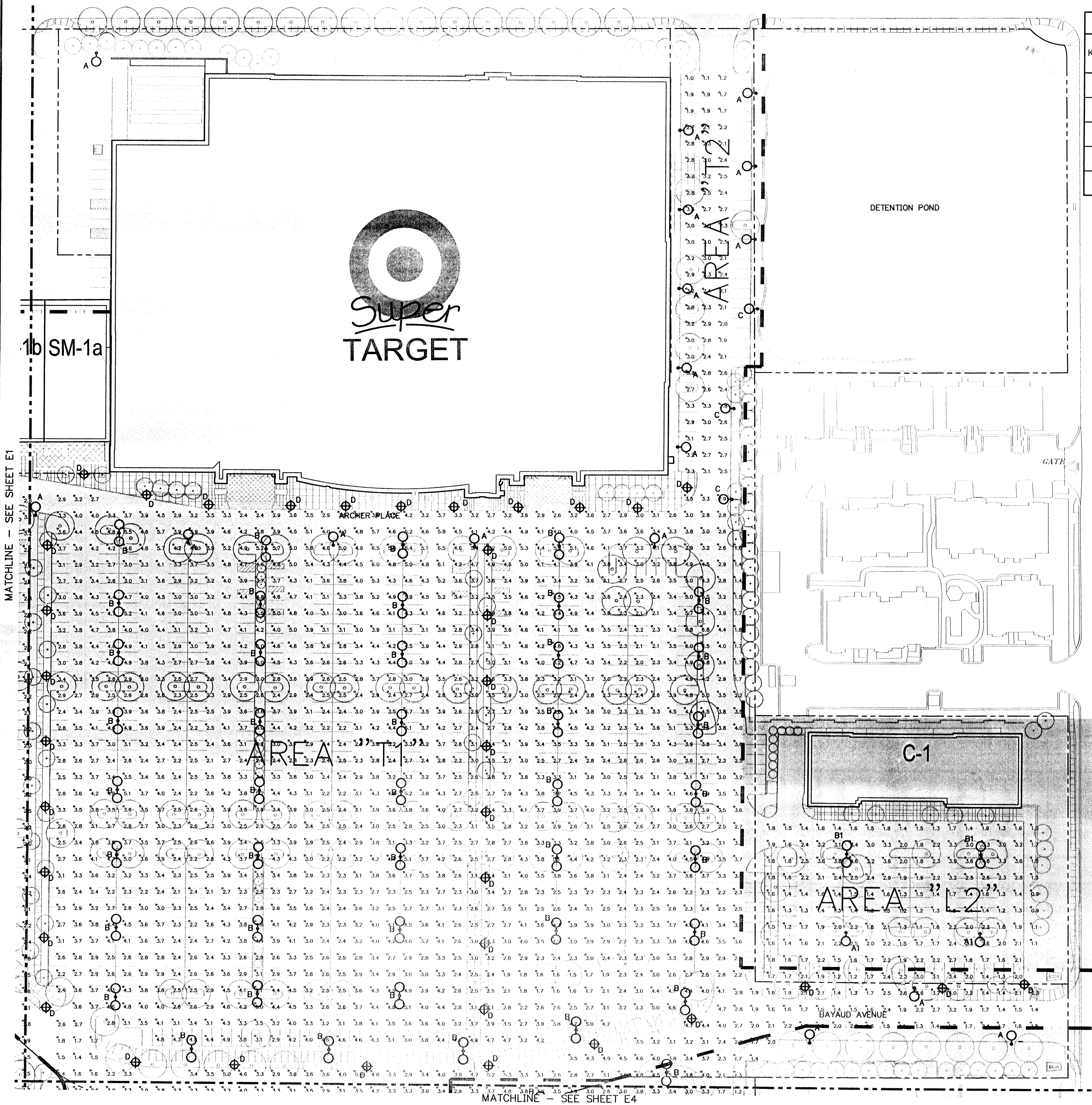
Project Name:
SITE PLAN SUBMITTAL - LOT 2
AURORA TOWN CENTER
Phase II (LEBANC)
ALAMEDA AVENUE & SABLE STREET
AURORA, COLORADO

Revision Date:
Revision 08/09/02
5th Submittal: 01/25/02
4th Submittal: 08/15/01
3a Submittal: 07/05/01
3rd Submittal: 06/19/01
2nd Submittal: 05/22/01

Project Number: 00427.01
Drawn By: TAI
Checked By: TAI/TKR
Scale: As Shown

Submit Date: 08/09/02

Sheet Title
LIGHTING PLAN
E-1
OF 4



DETENTION POND

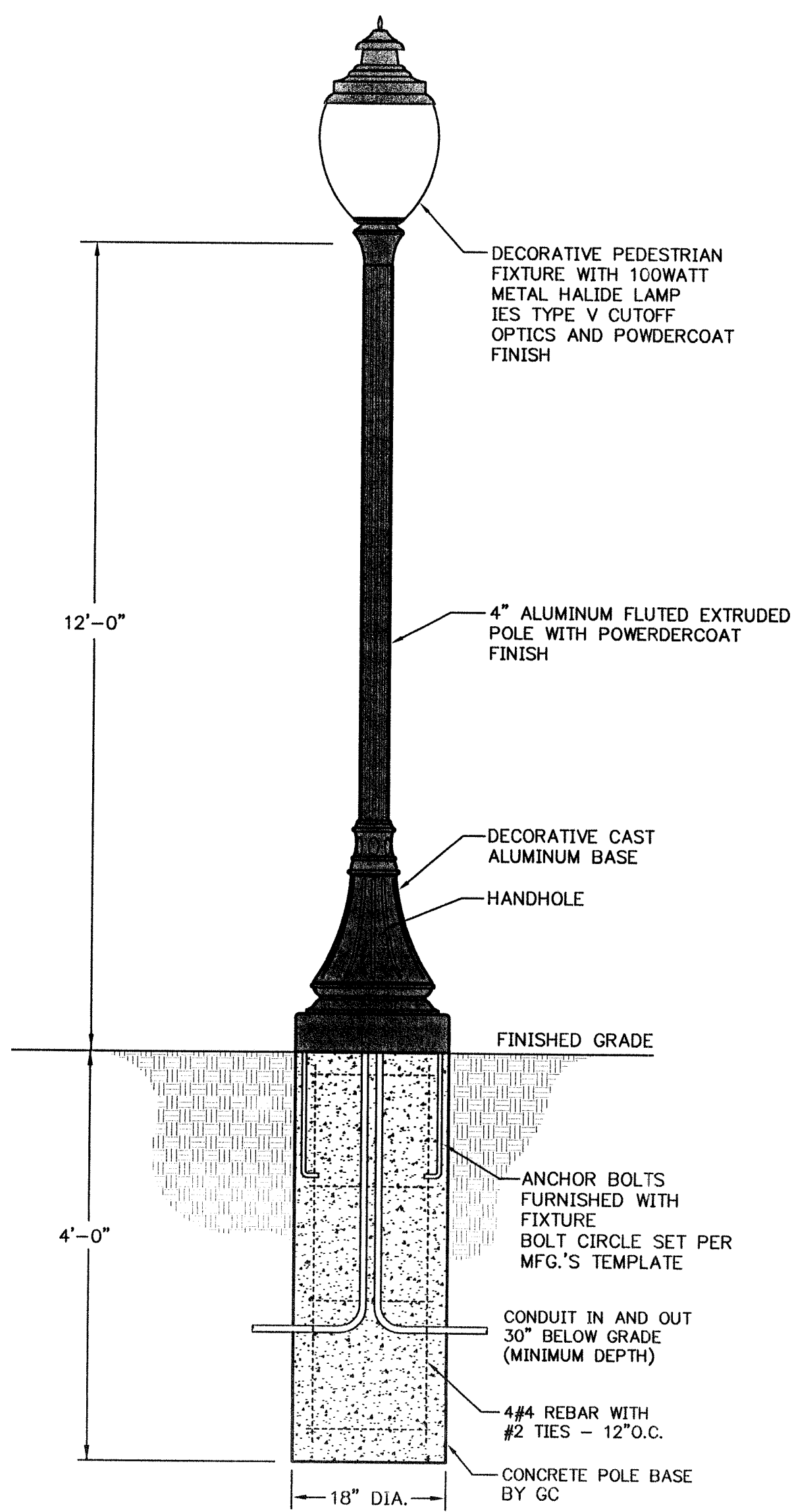
GATE

MATCHLINE - SEE SHEET E1

MATCHLINE - SEE SHEET E4


1 LIGHTING & PHOTOMETRIC PLAN
SCALE: 1"=50'-0"

LIGHTING FIXTURE SCHEDULE									
KEY	LAMPS		DESCRIPTION OF LUMINAIRE		MOUNTING DATA		LUMINAIRE SPECIFICATIONS		
	#	CODE	DESCRIPTION	FINISH	METHOD	RECESS DEPTH	CEILING TYPE	MANUFACTURER	CATALOG NUMBER VOLTS
A	1	MH250	CURVILINEAR CUTOFF AREA LIGHT WITH SEGMENTED TYPE III OPTICS	BLACK	POLE (SEE DETAIL)	----	----	GARCO	CA-22-1-3-250MH-480-BLP POLE: 07TRS-30-11-480
B	2	MH250	SAME AS TYPE "A" EXCEPT TWIN HEAD	BLACK	POLE (SEE DETAIL)	----	----	GARCO	CA-22-2-3-250MH-480-BLP POLE: 07TRS-30-11-480
C	1	MH250	SAME AS TYPE "A" EXCEPT WITH HOUSE SIDE SHIELD	BLACK	POLE (SEE DETAIL)	----	----	GARCO	CA-22-1-3-250MH-480-BLP-HS POLE: 07TRS-30-11-480
D	1	MH100	DECORATIVE PERIOD STYLE PEDESTRIAN FIXTURE WITH CUTOFF OPTICS	BLACK	POLE (SEE DETAIL)	----	----	LUMEC	100MH-L50-PCFC-SE-SFO1-RA41-12-SC-277
E	1	MH175	DECORATIVE TRADITIONAL AREA LIGHT WITH IES TYPE II CUTOFF OPTICS	BLACK	POLE (SEE DETAIL)	----	----	LUMEC	175MH-DM550-SG2-277-MM1A-P104SD-20-BK-SL-277



2 FIXTURE "D" DETAIL
NOT TO SCALE

0 25 50 100
SCALE: 1"=50'-0"



PROJECT: AURORA TOWN CENTER PHASE II
LOCATION: 5300 DTC PARKWAY, SUITE 450
GREENWOOD VILLAGE, CO 80111
T 720.328.8774
F 720.328.8774
mcs architecture

Design Architect

DAVID OWEN TRYBA
ARCHITECTS
1032 LAGO DRIVE
SUITE 100
BOULDER, CO 80501

A Project For

MILLER WEINGARTEN

MILLER WEINGARTEN
REALTY, LLC
2 INVERNESS DRIVE EAST, SUITE 200
ENGLEWOOD, CO 80155
Phone 303.799.6300
Fax 303.799.6381

Project Name:

SITE PLAN SUBMITTAL - LOT 2
AURORA TOWN CENTER
Phase II
(LEBANC)
ALAMEDA AVENUE & SABLE STREET
AURORA, COLORADO

Revision Date:

Revision 08/09/02
5th Submittal: 01/25/02
4th Submittal: 08/15/01
3a Submittal: 07/05/01
3rd Submittal: 06/19/01
2nd Submittal: 05/22/01

Project Number: 00427.01

Drawn By: TAH

Checked By: TAH/RKH

Scale: As Shown

Submittal Date: 08/09/02

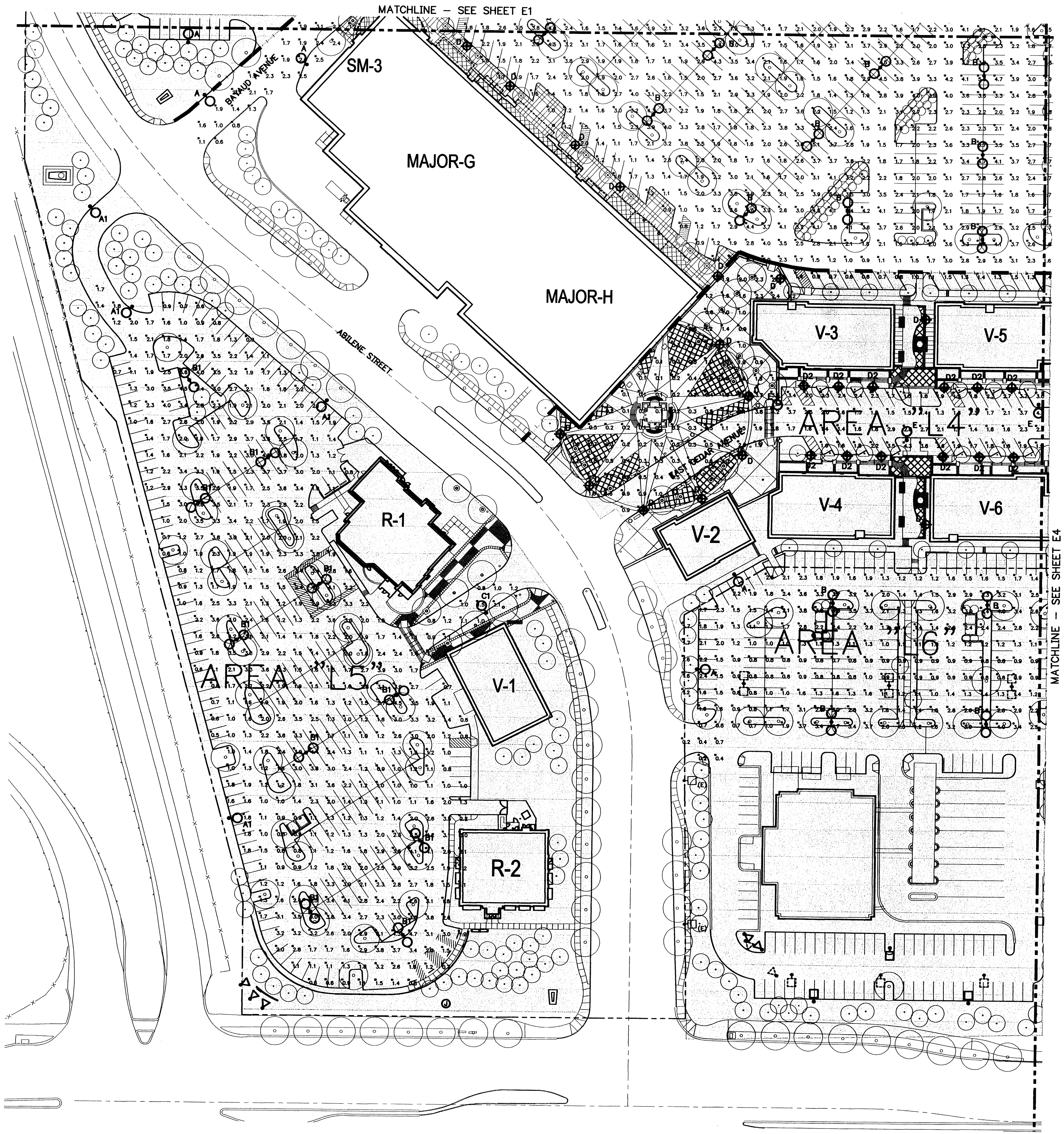
Sheet Title

LIGHTING PLAN

E-2

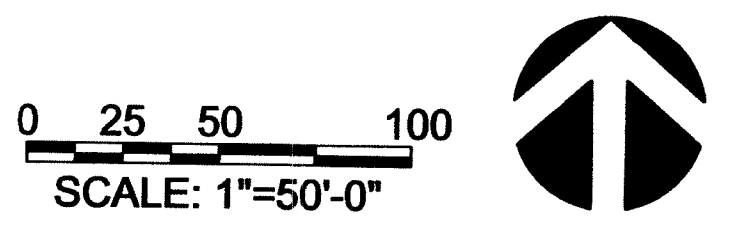
OF 4


P:\MGS\Aurora\ACC New Master Plan.dwg, 02/14/2003 04:32:53



1 LIGHTING & PHOTOMETRIC PLAN
SCALE: 1"=50'-0"

- LEGEND**
- PHASE BORDER
 - PHASE Ia AREA
 - PHASE II AREA
 - PHASE III AREA
 - SINGLE HEAD PARKING AREA LIGHT
 - TWIN HEAD PARKING AREA LIGHT
 - POST TOP PEDESTRIAN LIGHT





702.526.0778
702.526.0774
5300 UTC Parkway, Suite 350
Greenwood Village, CO 80111
mgs architecture

Design Architect

DAVID OWEN TRYBA
ARCHITECTS
1400 17th Street
Suite 300
Boulder, CO 80502

A Project For

MILLER
WEINGARTEN

MILLER WEINGARTEN
REALTY, LLC
2 INVERNESS DRIVE EAST, SUITE 200
ENGLEWOOD, CO 80112-3055
Phone 303.766.8300
Fax 303.766.8361

SITE PLAN SUBMITTAL - LOT 1
AURORA TOWN CENTER
Phase II
(LEBANC)
ALAMEDA AVENUE & SABLE STREET
AURORA, COLORADO

Consultant

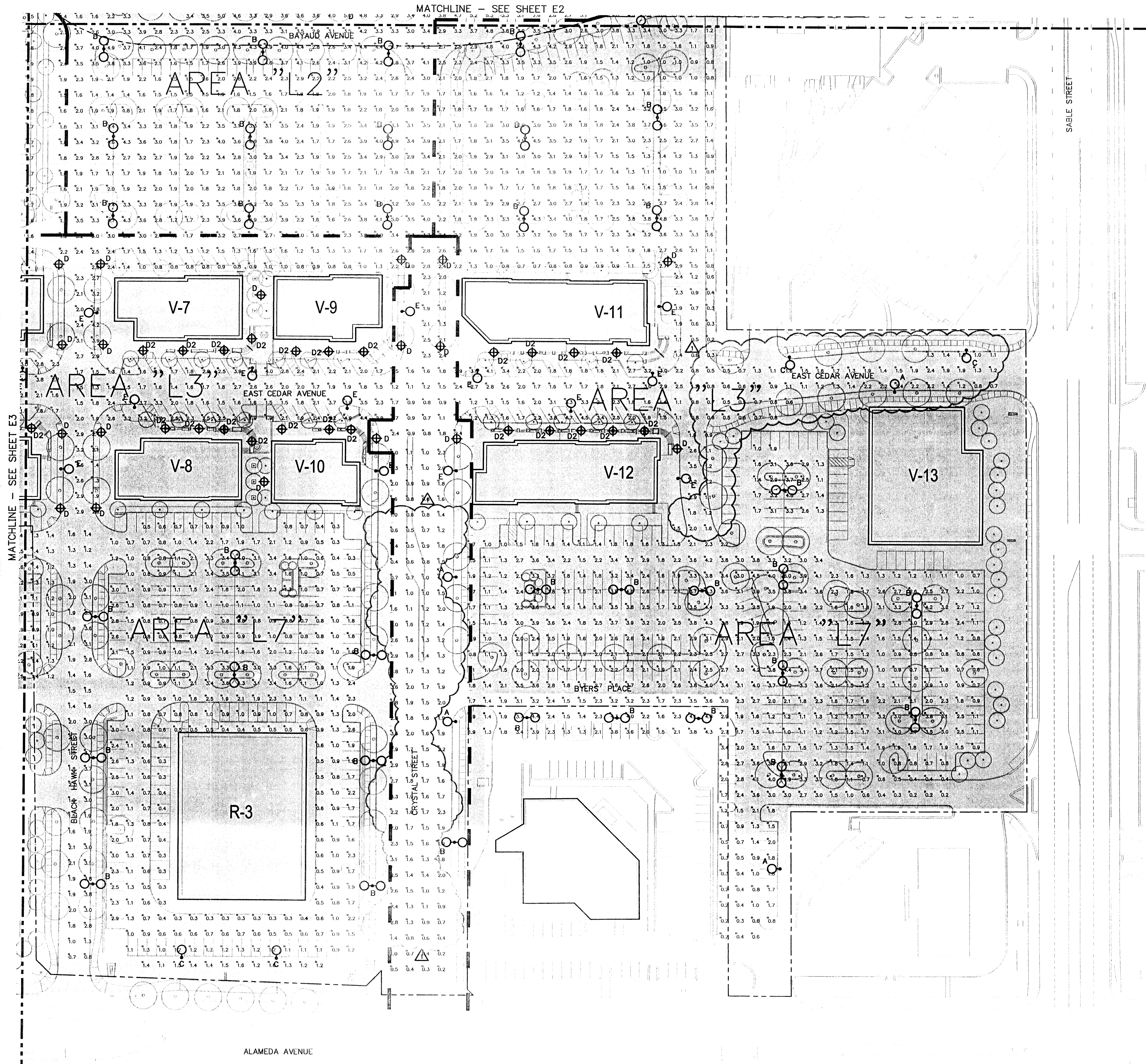
ROOS
ENGINEERING
LLC
5595 S. HELENA ST.
CENTENNIAL, CO
80015
PH: (303) 400-1600
FAX: (303) 400-1590
EMAIL: RROOS@ATTN.COM

4th Submittal 08.15.01
5th Submittal 10.16.02
Revision 08.09.02
Mylar Submittal 02.18.03

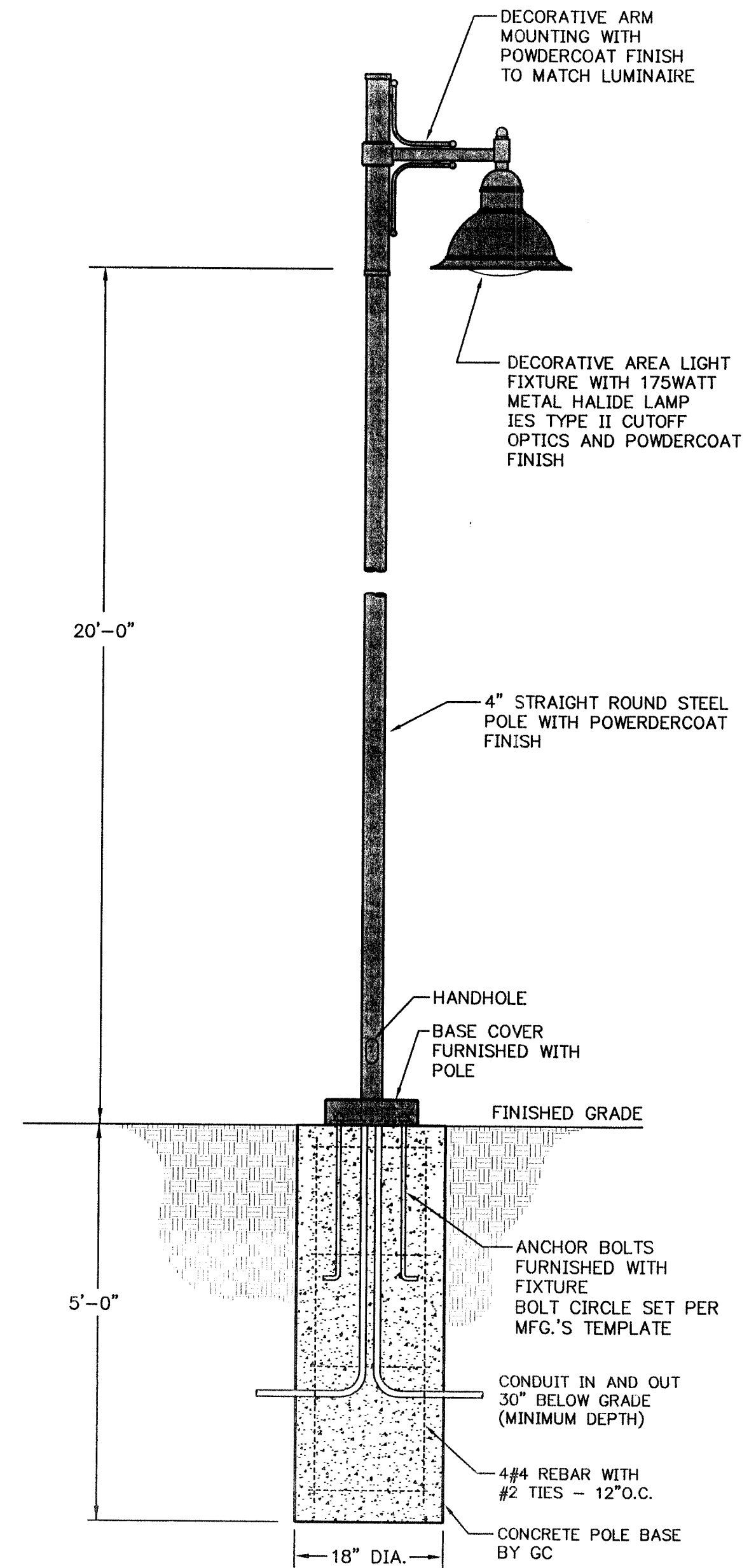
Project Number 0042.00
Drawn By TAH
Checked By TAH/RKR
Scale As Shown
Date 10/16/02
Submittal Date: 01.31.03

Sheet Title
LIGHTING PLAN
E-3
OF 4
Sheet Number

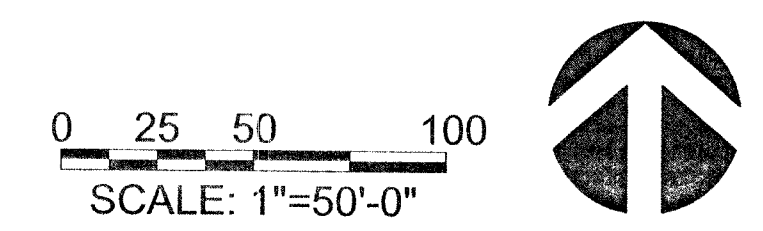
Not for construction until approved, signed, and dated © 2001



1 LIGHTING & PHOTOMETRIC PLAN
SCALE: 1"=50'-0"



2 FIXTURE "E" DETAIL
NOT TO SCALE



mgc architecture
Retail, Entertainment, Hospitality, Office
T 720.326.8774 F 720.326.8774
5300 DTC Parkway, Suite 450
Greenwood Village, CO 80111

Design Architect
DAVID OWEN TRYBA
ARCHITECTS
1424 East 1st Avenue
Suite 200
Denver, CO 80202

A Project For
MILLER WEINGARTEN
REALETY, LLC
2 INVERNESS DRIVE EAST, SUITE 200
ENGLEWOOD, CO 80155
Phone 303.798.6300
Fax 303.798.6361

Project Name:

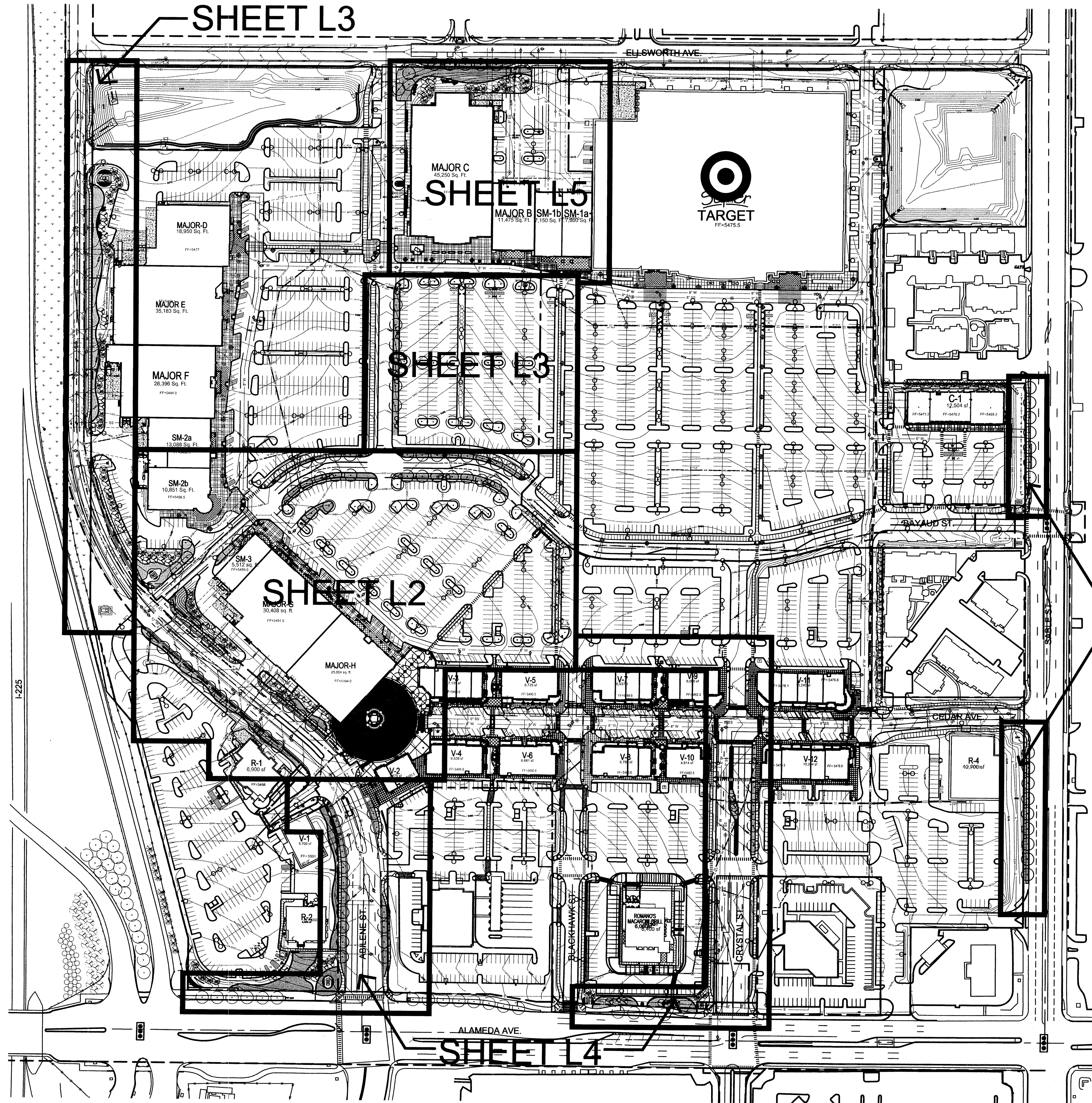
SITE PLAN SUBMITTAL - LOT 2
AURORA TOWN CENTER
Phase II
(LEBANC)
ALAMEDA AVENUE & SABLE STREET
AURORA, COLORADO

Revision Date:
Revision 08/09/02
5th Submittal: 01/25/02
4th Submittal: 08/15/01
3a Submittal: 07/05/01
3rd Submittal: 06/19/01
2nd Submittal: 05/22/01

Project Number: 00427.01
Drawn By: TAI
Checked By: TAI/RLT
Scale: As Shown

Submittal Date: 08/09/02

Sheet Title
LIGHTING PLAN
E-4
OF 4



SHEET L3

SHEET L5


SHEET L3

SHEET L2

SHEET L5

SHEET L4

0 50 100 200
SCALE: 1"=100'-0"



mg
mog architecture

PHOTO: JIM
TIME
LAS VEGAS
SAN FRANCISCO
NEW YORK
LOS ANGELES
CHICAGO
SAN DIEGO
SAN JOSE
DALLAS

Head: Entertainment, Hospitality, Office
702.523.8778 F 702.523.8774
3300 UTC Parkway, Suite 300
Greenwood Village, CO 80111

Design Architect

DAVID OWEN TRYBA
ARCHITECTS

10011 High Street
Suite 100
Greenwood Village, CO 80111

A Project For

MILLER
WEINGARTEN

MILLER WEINGARTEN
REALTY, LLC
2 INVERNESS DRIVE EAST, SUITE 200
ENGLEWOOD, CO 80112-5509
Phone 303.799.8300
Fax 303.799.6361

SITE PLAN SUBMITTAL - LOT 1
AURORA TOWN CENTER
Phase II
(LEBANC)
ALAMEDA AVENUE & SABLE STREET
AURORA, COLORADO

Consultant

1350 Lawrence St., Suite 100, Denver, CO 80204

dhm design
corporation
SITE DESIGN, LAND PLANNING
& LANDSCAPE ARCHITECTURE
PHONE 303-882-5566
FAX 303-882-4984

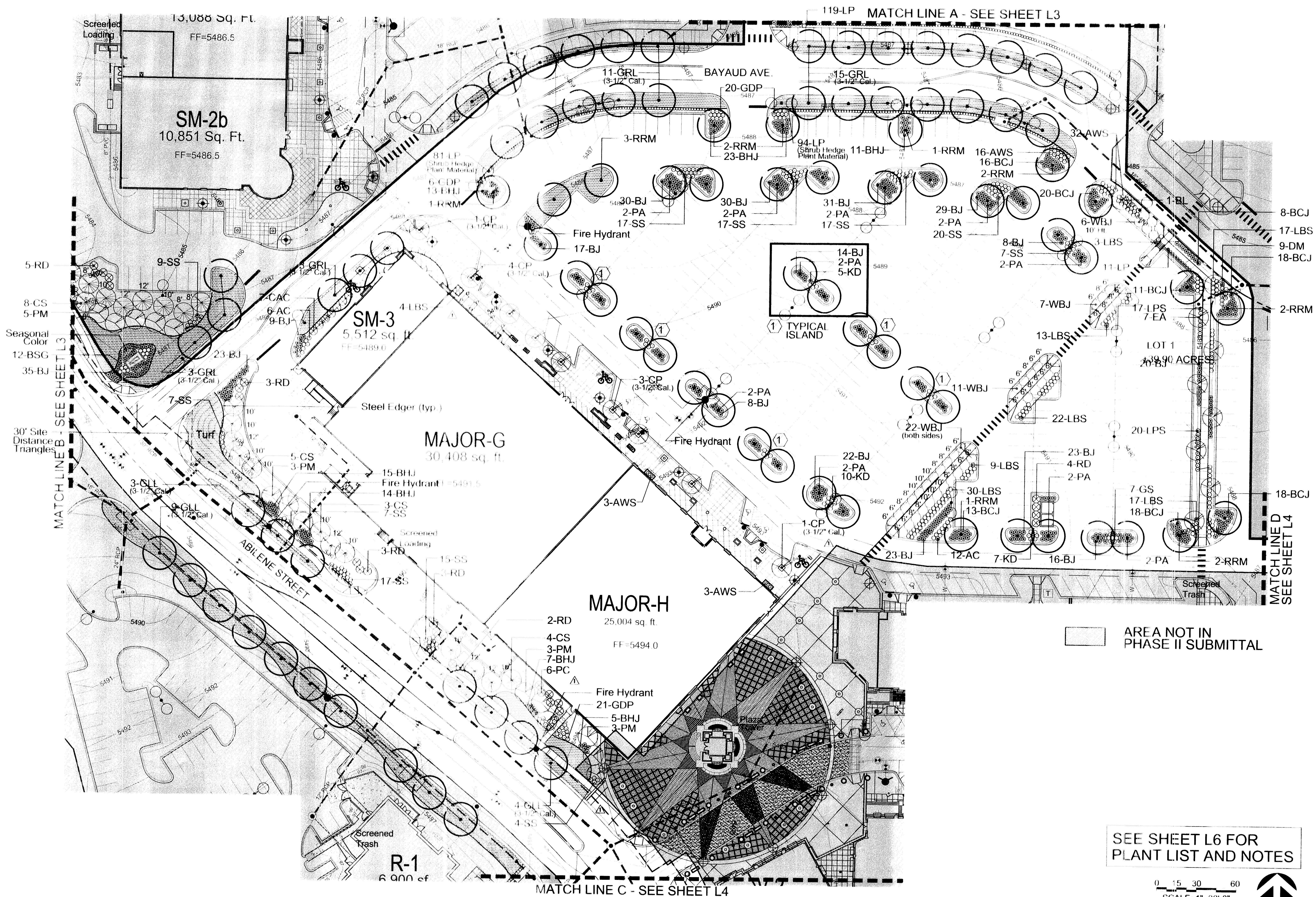
Revisions	Date
2nd Submittal	8-20-01
3rd Submittal	8-28-01
4th Submittal	2-18-02
CD SET	2-01-02
RECORD SET	4-5-02
	8-8-02
Project Number	01012
Drawn By	SWC
Checked By	GG
Scale	
Date	

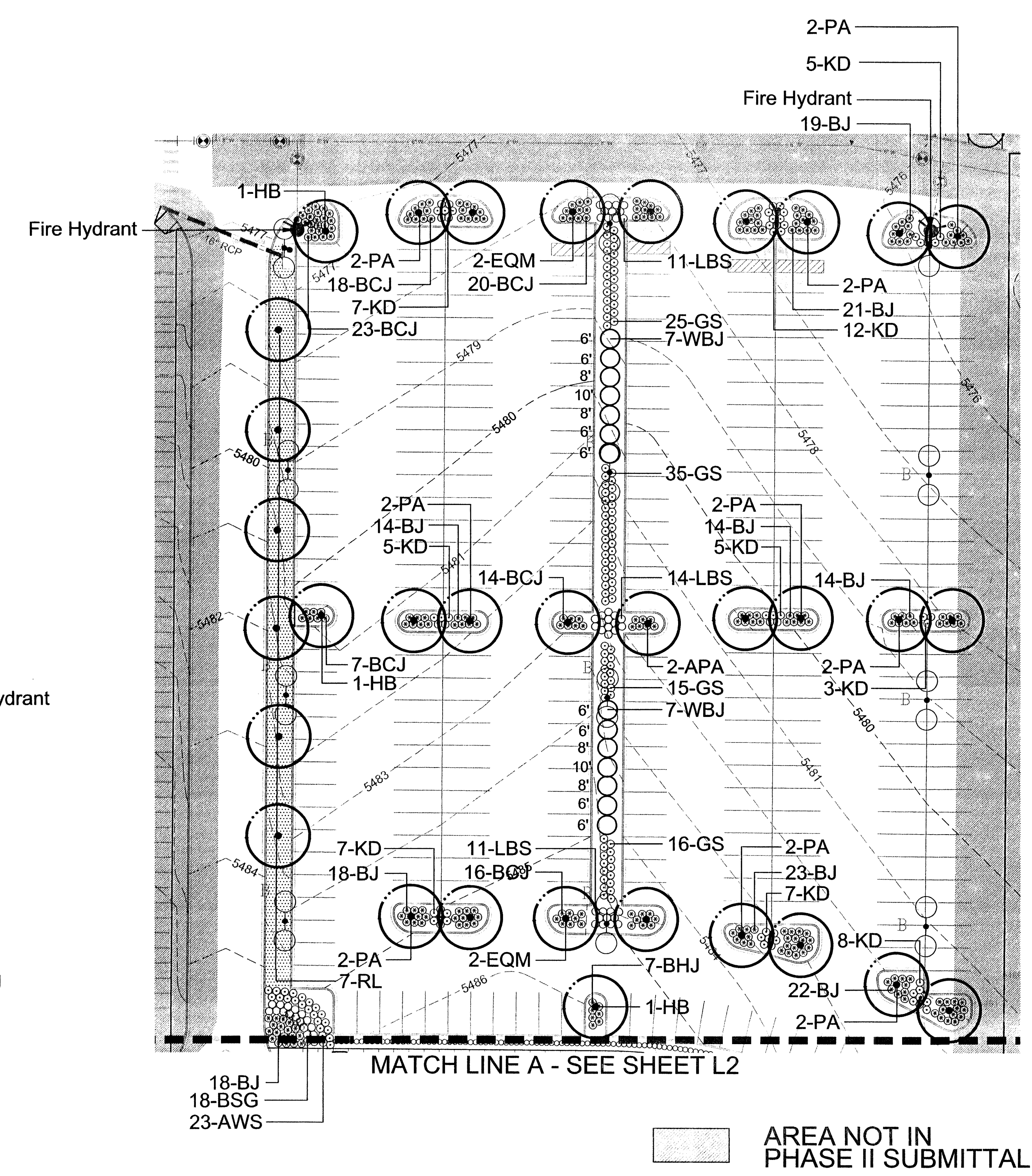
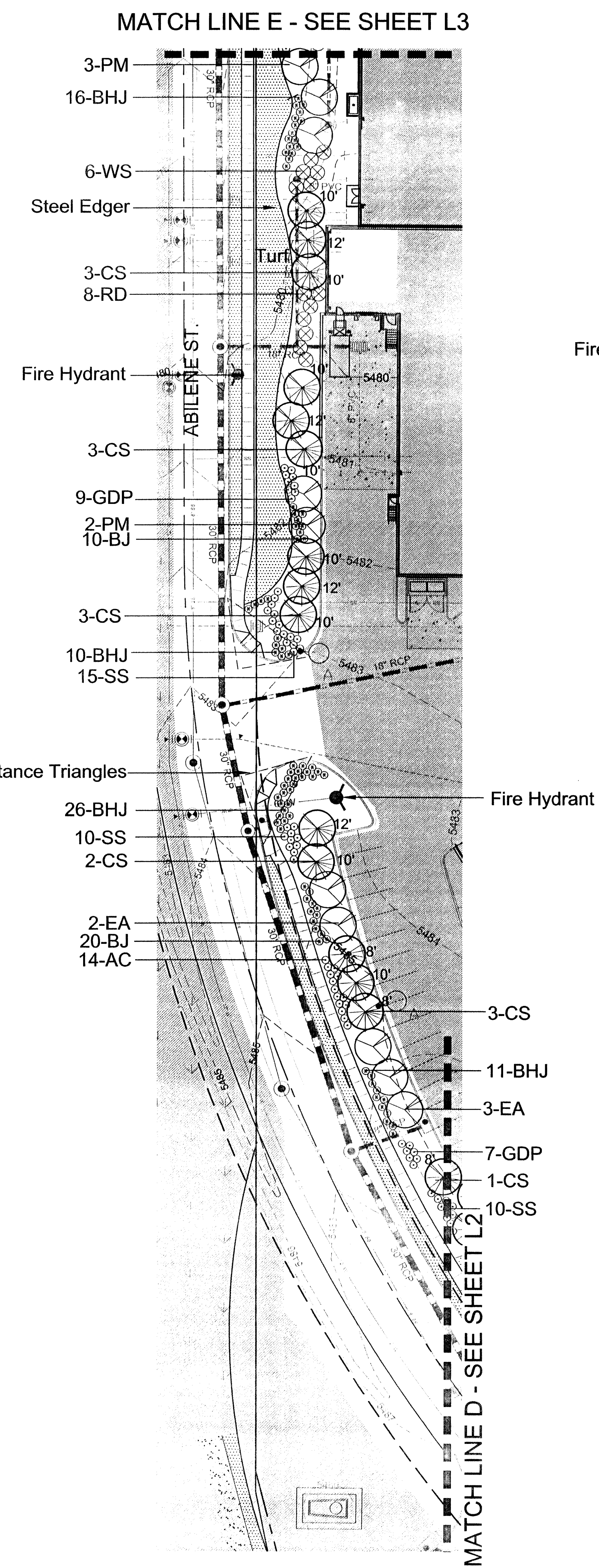
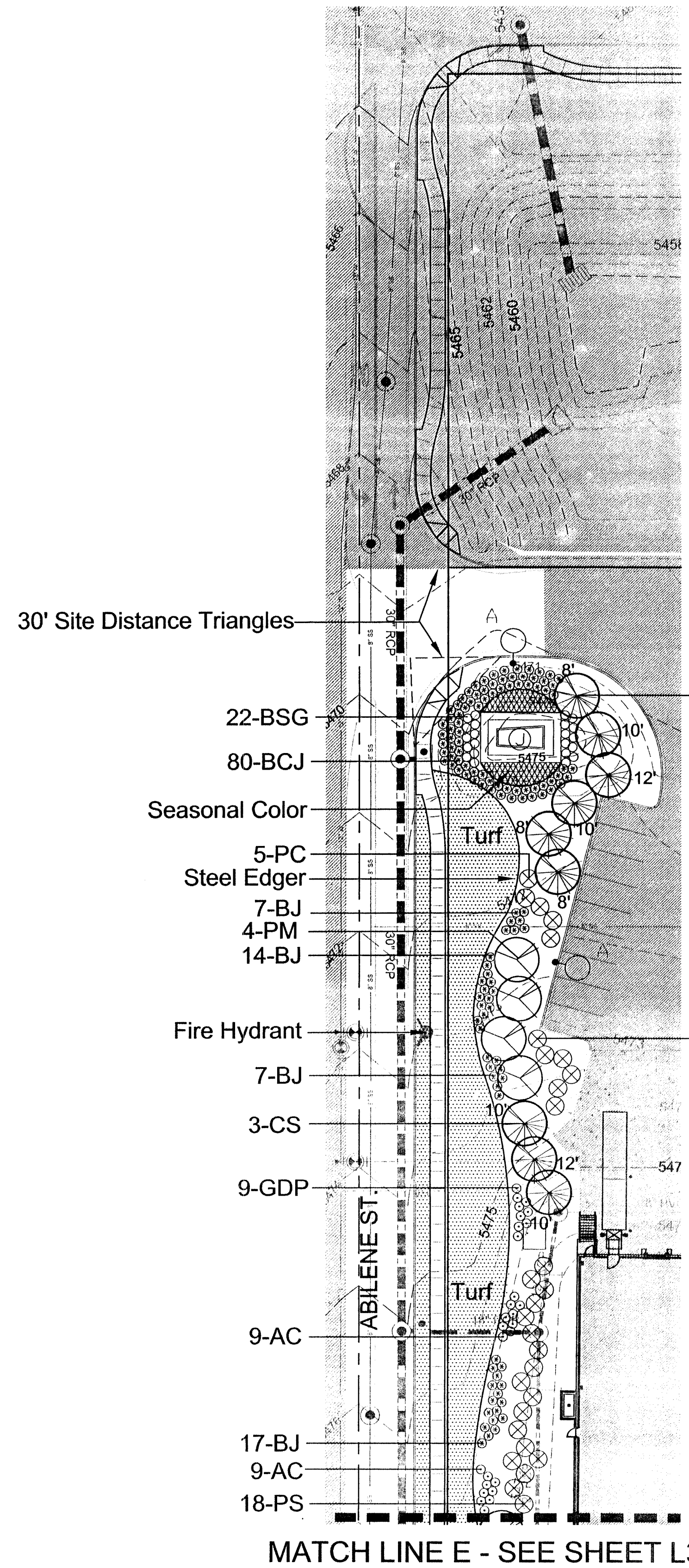
Submittal Date: 07/10/01

Sheet Title
**OVERALL
LANDSCAPE PLAN**

L1


Sheet Number





SEE SHEET L6 FOR
PLANT LIST AND NOTES

0 15 30 60
SCALE: 1"=30'-0"



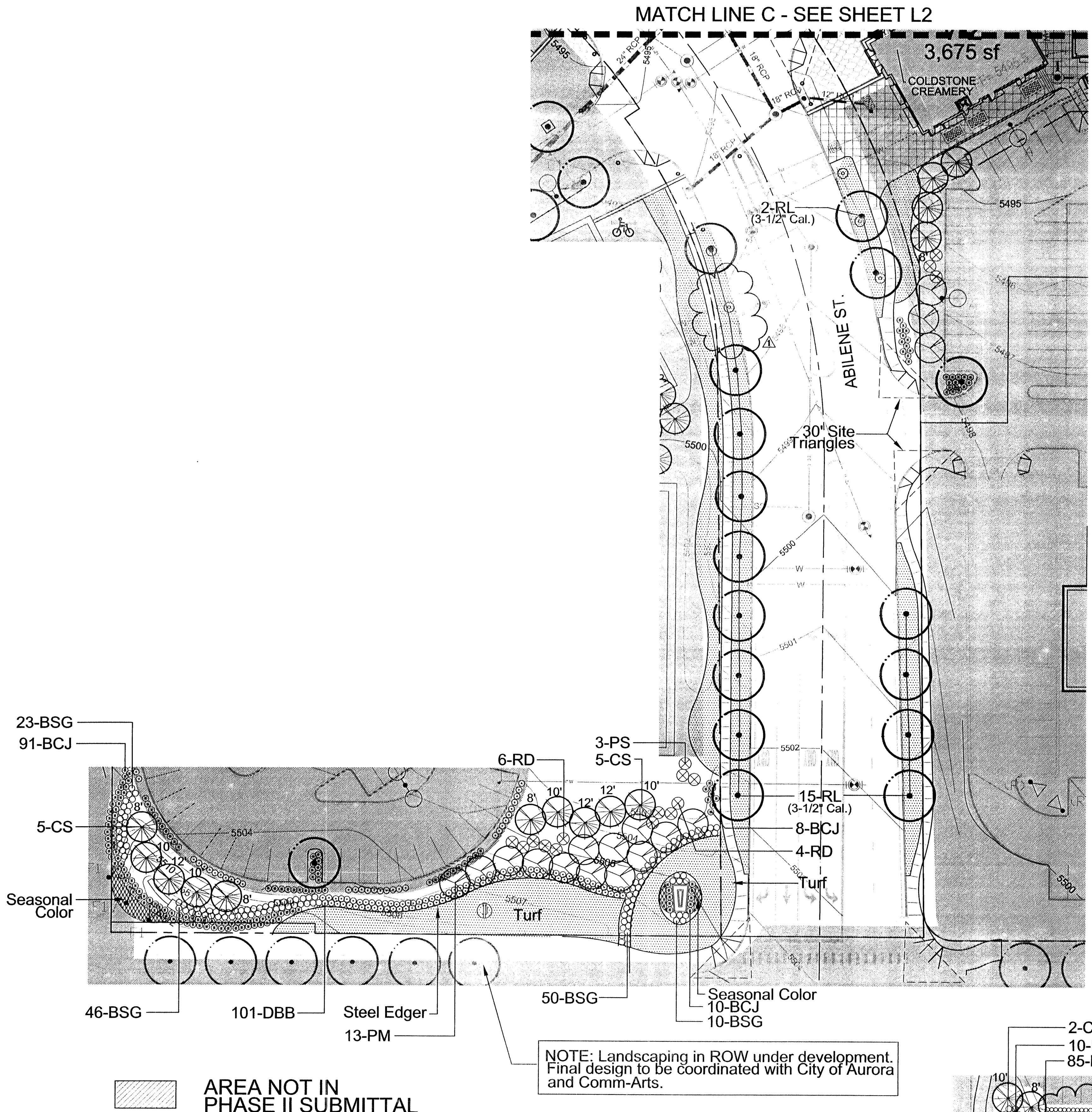
AREA NOT IN
PHASE II SUBMITTAL

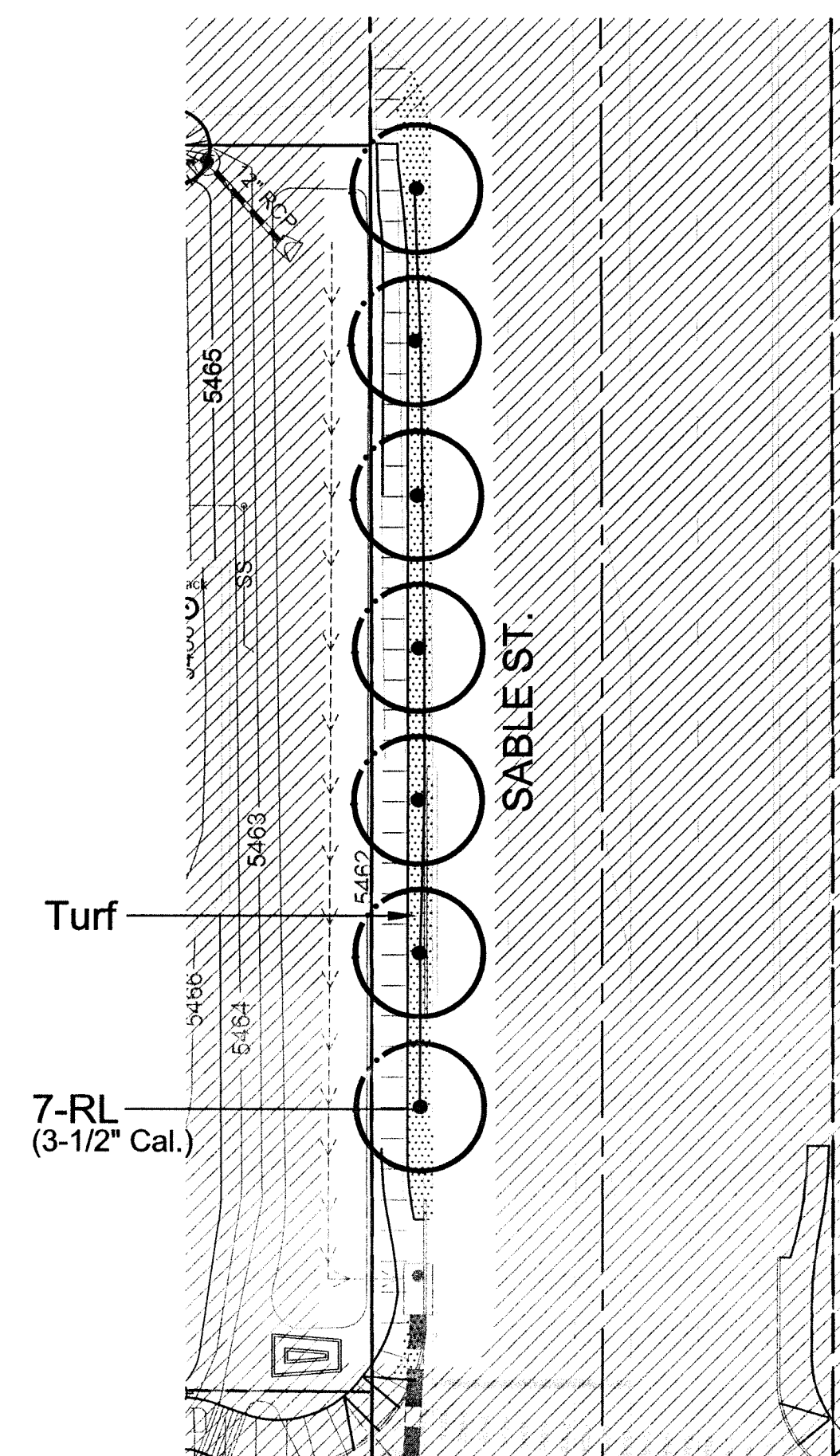
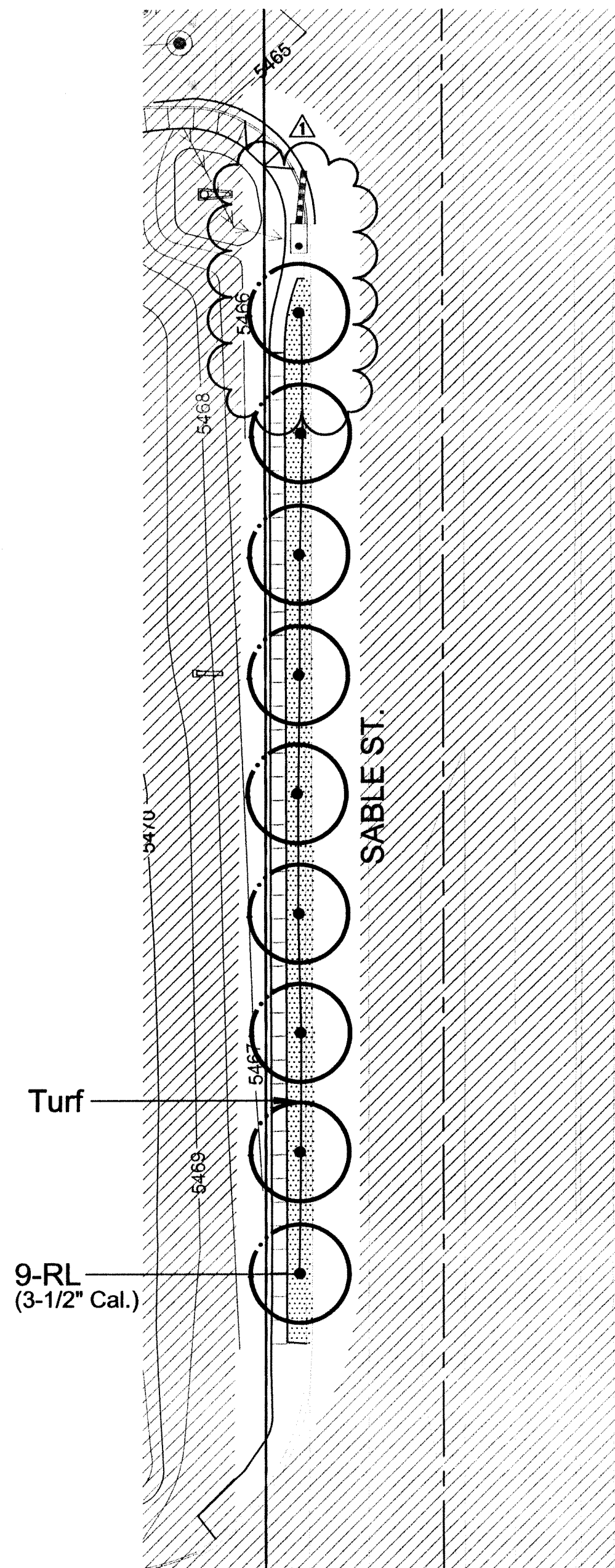
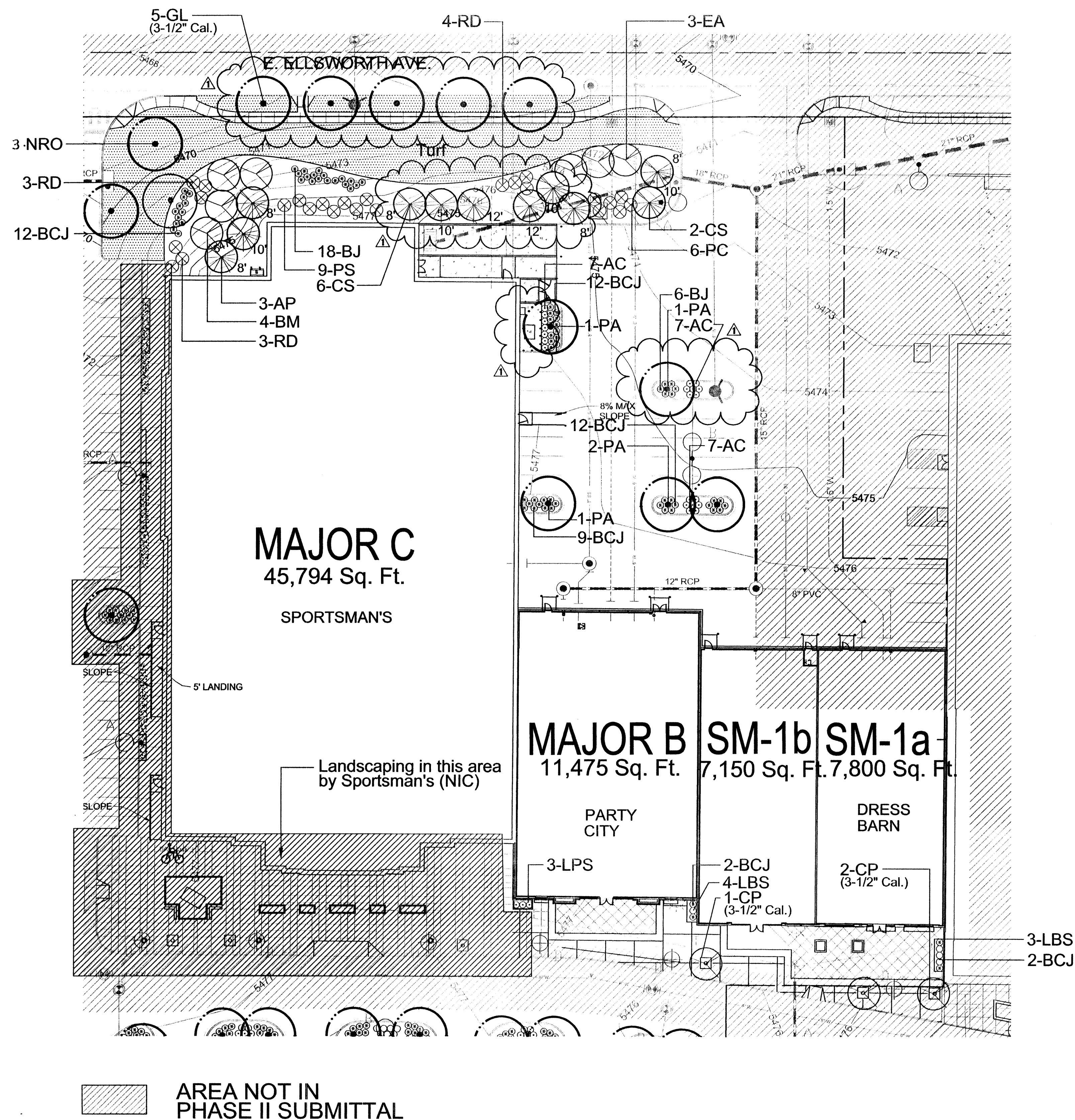
Not for construction until approved, signed, and dated

AURORA TOWN CENTER PH. II

2001-6045-02

Revisions	Date
2nd Submittal	8-20-01
3rd Submittal	9-20-01
CD SET	2-01-02
RECORD SET	4-5-02
PROJECT NUMBER	01012
Drawn By	SWC
Checked By	GD
Scale	
Date	





SEE SHEET L6 FOR
PLANT LIST AND NOTES

0 15 30 60
SCALE: 1"=30'-0"




TABLE OF VIEW CORRIDORS

ABILENE ST.

	DESCRIPTION & LENGTH	STD BUFFER WIDTH/ BUFFER WIDTH PROVIDED	L/S REQUIREMENT	TREES REQ'D	SHRUBS REQ'D	TREES PROVIDED	SHRUBS PROVIDED
BUFFER	Service Area Screening 1,742 Feet	20 Feet/ 15 Feet Minimum (varies)	1 Tree / 10 Shrubs per 30 lineal ft. of frontage	58	580	76	468
FRONTAGE	1,742 Feet	N/A	1 Tree per 40 lineal ft. of frontage	44		39	

SABLE ST.

	DESCRIPTION & LENGTH	STD BUFFER WIDTH/ BUFFER WIDTH PROVIDED	L/S REQUIREMENT	TREES REQ'D	SHRUBS REQ'D	TREES PROVIDED	SHRUBS PROVIDED
FRONTAGE	530 Feet	N/A	1 Tree per 40 lineal ft. of frontage	13		16	

CRYSTAL ST.

	DESCRIPTION & LENGTH	STD BUFFER WIDTH/ BUFFER WIDTH PROVIDED	L/S REQUIREMENT	TREES REQ'D	SHRUBS REQ'D	TREES PROVIDED	SHRUBS PROVIDED
FRONTAGE	525 Feet	N/A	1 Tree per 40 lineal ft. of frontage	13		7	

PLANT LEGEND

SYMBOL	COMMON/ BOTANICAL NAME	SIZE	COMMENTS
--------	---------------------------	------	----------

LARGE DECIDUOUS TREES

APA	Autumn Purple Ash Fraxinus americana 'Autumn Purple'	2-1/2" Cal.	Specimen Quality, B&B, staked
EQM	Emerald Queen Maple Acer platanoides 'Emerald Queen'	2-1/2" Cal.	Specimen Quality, B&B, staked
GL	Glenleven Linden Tilia cordata 'Glenleven'	3-1/2" Cal.	Specimen Quality, B&B, staked
GRL	Greenspire Linden Tilia cordata 'Greenspire'	3-1/2" Cal.	Specimen Quality, B&B, staked
HB	Hackberry Celtis occidentalis	2-1/2" Cal.	Specimen Quality, B&B, staked
PA	Patmore Ash Fraxinus pennsylvanica 'Patmore'	2-1/2" Cal.	Specimen Quality, B&B, staked
RL	Redmond Linden Tilia americana 'Redmond'	3-1/2" Cal.	Specimen Quality, B&B, staked
RRM	Royal Red Maple Acer platanoides 'Royal Red'	2-1/2" Cal.	Specimen Quality, B&B, staked
SH	Shademaster Honeylocust Gleditsia triacanthos 'Shademaster'	6" Cal.	Specimen Quality, B&B, staked
SM	Superform Maple Acer platanoides 'Superform'	2-1/2" Cal.	Specimen Quality, B&B, staked

COLUMNAR DECIDUOUS AND ORNAMENTAL TREES

AM	Amur Maple Acer ginnala	2" Cal.	Specimen Quality, B&B, staked
BM	Bigtooth Maple Acer grandidentatum	2" Cal.	Specimen Quality, B&B, staked
BL	Boulevard Linden Tilia americana 'Boulevard'	2-1/2" Cal.	Specimen Quality, B&B, staked
CP	Chanticleer Pear Pyrus calleryana 'Chanticleer'	3-1/2" Cal.	Specimen Quality, B&B, staked
EA	Empire Ash Fraxinus americana 'Empire'	2-1/2" Cal.	Specimen Quality, B&B, staked
ESM	Easy Street Maple Acer platanoides 'Ezestre'	2-1/2" Cal.	Specimen Quality, B&B, staked
PM	Parkway Maple Acer platanoides 'Columnarbroad'	2-1/2" Cal.	Specimen Quality, B&B, staked

EVERGREEN TREES

AP	Austrian Pine Pinus nigra	6'-12" ht. see plan	full form, B&B guyed, specimen quality
CS	Colorado Spruce Picea pungens	6'-12" ht. see plan	full form, B&B guyed, specimen quality

DECIDUOUS SHRUBS

AC	Alpine Currant Ribes alpinum	5 gal.	Container, 5 canes min. 18"-24" ht.
AWS	Anthony Waterer Spirea Spirea bumalda 'Anthony Waterer'	5 gal.	Container, 5 canes min. 18"-24" ht.
CAC	Compact American Cranberry Viburnum trilobum 'Compactum'	5 gal.	Container, 5 canes min. 18"-24" ht.
DM	Dwarf Mockorange Philadelphus x virginialis 'Dwf Minnesota Snowflake'	5 gal.	Container, 5 canes min. 18"-24" ht.
GDP	Golddrop Potentilla Potentilla fruticosa 'Gold Drop'	5 gal.	Container, 5 canes min. 18"-24" ht.
GS	Goldmound Spirea Spirea japonica 'Goldmound'	5 gal.	Container, 5 canes min. 18"-24" ht.
KD	Kelsey Dogwood Cornus sericea 'Kelsey'	5 gal.	Container, 5 canes min. 18"-24" ht.
LP	Lodense Privet Ligustrum vulgare 'Lodense'	5 gal.	Container, 5 canes min. 18"-24" ht.
LPS	Little Princess Spirea Spirea japonica 'Little Princess'	5 gal.	Container, 5 canes min. 18"-24" ht.
PC	Peking Cotoneaster Cotoneaster acutifolius	5 gal.	Container, 5 canes min. 18"-24" ht.
PS	Purpleleaf Sandcherry Prunus x cistena	5 gal.	Container, 5 canes min. 18"-24" ht.
RD	Red-Twig Dogwood Cornus stolonifera 'Coloradense'	5 gal.	Container, 5 canes min. 18"-24" ht.
SS	Snowmound Spirea Spirea nipponica 'Snowmound'	5 gal.	Container, 5 canes min. 18"-24" ht.

EVERGREEN SHRUBS


BCJ	Blue Chip Juniper Juniperus horizontalis 'Blue Chip'	5 gal.	Container 18"-24" spread
BHJ	Bar Harbor Juniper Juniperus horzontalis 'Bar Harbor'	5 gal.	Container 18"-24" spread
BJ	Buffalo Juniper Juniperus horzontalis 'Buffalo'	5 gal.	Container 18"-24" spread
SGJ	Sea Green Juniper Juniperus chinensis 'Sea Green'	5 gal.	Container 18"-24" spread

UPRIGHT EVERGREENS

WBJ	Wichita Blue Juniper Juniperus scopulorum 'Wichita Blue'	6'-10" Ht. see plan	full form, B&B guyed, specimen quality
-----	-------------------------------------------------------------	------------------------	-------------------------------------------

ORNAMENTAL GRASSES

BSG	Blue Switch Grass Panicum virgatum 'Heavy Metal'	1 gal.	Container 18"-24" spread
LBS	Little Blue Stem Schizachyrium scoparium	1 gal.	Container 18"-24" spread



Bluegrass Sod



Seasonal Color
To be selected by Landscape Architect
at time of planting.

LANDSCAPE NOTES

- Landscape Contractor to coordinate the installation of all irrigation and landscaping with new sitework throughout the completion of the project. It is strongly recommended that all bidders familiarize themselves with the proposed sitework provided by MCG Architecture prior to bidding.
- Landscape Contractor shall be solely responsible for safety, and thereby take all necessary precautions to insure a safe worksite during and at the end of each day.
- Landscape Contractor to contact the Utility Notification Center of Colorado before digging, including but not limitted to, trenching, shrub,fencing and tree planting pits. If utilities occur at locations of proposed digging, or within eight (8) feet of proposed trees, the Contractor shall report such conditions to the Owner's Representative. Damage to utilities is the responsibility of the Contactor, and shall be corrected at his expense to the satisfaction of the project manager.
- Landscape Contractor is responsible for any on-site investigations necessary to gain a full understanding of existing conditions prior to bidding. Failure by the Contractor in doing so will not release the Contractor of any refusal for extra payments related to these documents.
- All trees, shrubs and other plant materials are to be approved by the Owner's Rep. prior to delivery and again after delivery to site. Any plant not meeting approval may be rejected at any time prior to Final Acceptance. Re: Specs.
- Plant material and bed locations to be staked by the Landscape Contractor for review by the Owner's Rep. All adjustments shall be made by the Contractor The Contractor shall not dig plant pits until locations are approved.
- Predigging of plant pits is not allowed. All tree pits are to be dug after tree is placed at the final location to allow for proper tree pit depth.
- Thoroughly incorporate 3 C.Y. per 1000 S.F. of specified soil amendment into existing topsoil at a minimum depth of 6" into all shrub beds and turf areas. Remove rocks and debris over 1/2" diameter in size prior to planting. Hand rake all landscape areas as necessary.
- Install min. 3" depth of 3/4" to 1-1/2" crushed rock mulch over filter fabric in all shrub beds.
- Rough grading to plus or minus .1' (one tenth of a foot) by General Contractor. Landscape contractor to provide finish grading in all landscape areas. Landscape Contractor to approve rough grades prior to mobilization. Mobilization on the part of the Landscape Contractor will indicate that rough gading is acceptable to the Landscape Contractor, and therefore make him responsible for providing all finished grades to meet the civil grading plans.
- Landscape Contractor shall be responsible for protecting all landscaping from reasonable harm until final approval. Failure to do so will hold the Landscape Contractor liable for improvements.
- All new landscaping and irrigation shall be under warranty for a period of of one (1) year to begin at the time of final completion.
- Misc: All bluegrass sod areas to be rolled. All trees to be wrapped. All evergreen trees to be sprayed with anti-desicant. Landscape Contractor to clean streets as necessary at the end of each day. Permits by Landscape Contractor.
- General Contractor to backfill parking lot islands with a minimum 24" depth of clean stockpiled topsoil. General Contractor to grade islands uniformly to a height of 6" above top of curb at center of the island. Permits by Landscape Contractor.
- All landscaped areas with living plant material are to be watered by a fully automatic irrigation system. Automatic rain shutoff sensors will be installed for each controller.
- All shrub bed areas will be covered with a minimum 50% of living plant material within 2 growing seasons after installation.
- See Specifications for any additional information.
- The developer, his successors and assigns, shall be responsible for installation, maintenance, and replacement of all landscaping materials shown or indicated on the approved Site Plan or Landscape Plan on file in the Planning Department. All landscaping will be installed as dilineated on the plan, prior to issuance of certificate of occupancy.
- All utility easements shall remain unobstructed and fully accessible along their entire length for maintenance equipment.



PROFESSIONAL
ARCHITECT
1000 17TH AVENUE
SUITE 500
DENVER, CO 80202
TEL: 303.733.8774
FAX: 303.733.8775

5000 UTC Parkway, Suite 500
Broomfield, CO 80011

Design Architect

DAVID QUINN TRYDE
ARCHITECTS
1000 17TH AVENUE
SUITE 500
DENVER, CO 80202

A Project For

MILLER
WEINGARTEN

MILLER WEINGARTEN
REALTY, LLC
2 INVERNESS DRIVE EAST, SUITE 200
ENGLEWOOD, CO 80112-8609
Phone: 303.766.8381
Fax: 303.766.8381

SITE PLAN SUBMITTAL - - LOT 1
AURORA TOWN CENTER
Phase II
(LEBANC)
ALAMEDA AVENUE & SABLE STREET
AURORA, COLORADO

Consultant

1390 Lawrence St., Suite 100, Denver, CO 80204

dhm design

corporation
SITE DESIGN, LAND PLANNING
& LANDSCAPE ARCHITECTURE
PHONE 303-892-5566
FAX 303-892-4984

Revisions

Date

2nd Submittal 8-29-01

3rd Submittal 9-28-01

CD SET 2-01-02

RECORD SET 4-5-02

Project Number 01012

Drawn By SWC

Checked By RG

Scale

Date

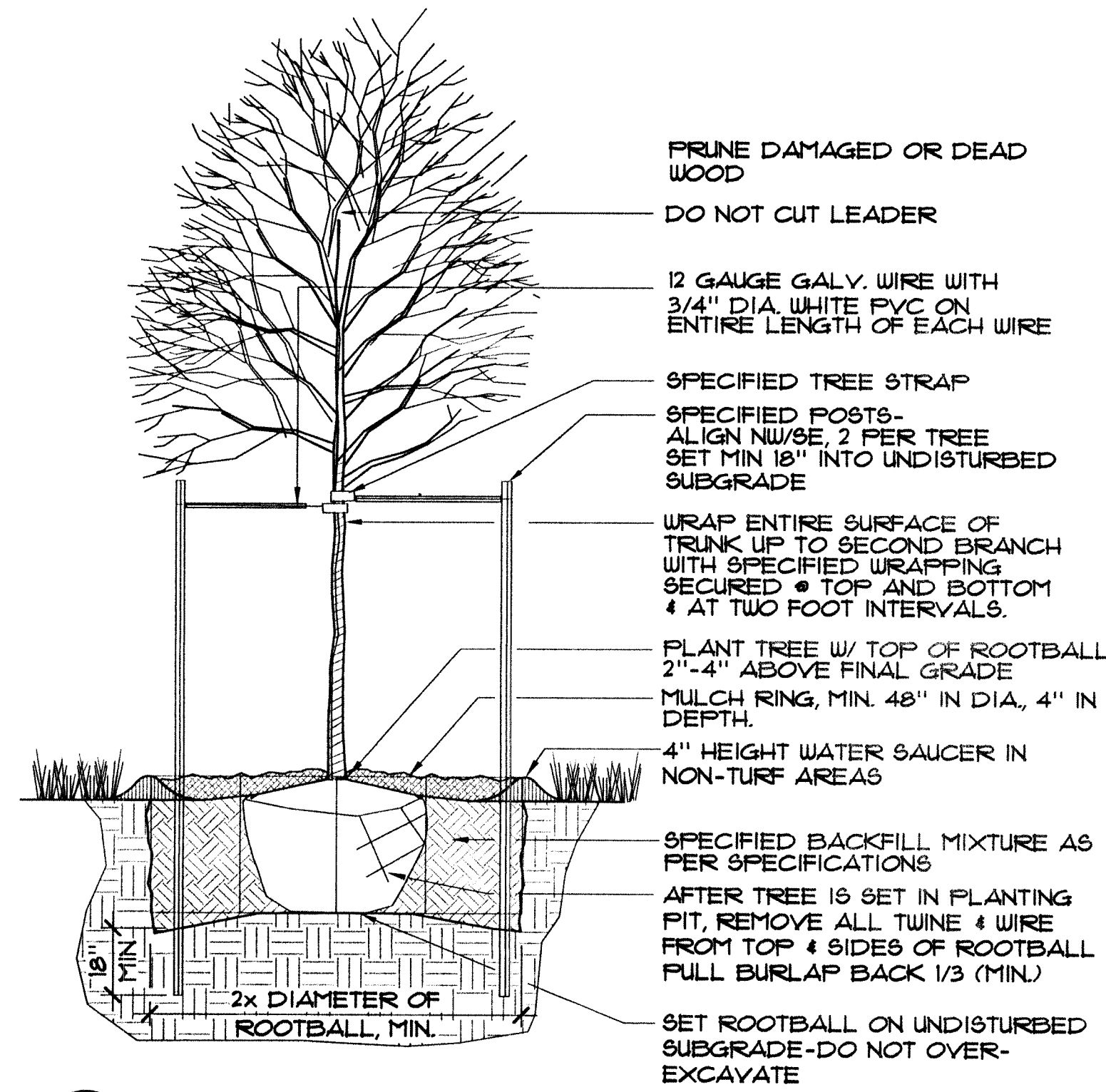
Submittal Date: 07/16/01

Sheet Title


Plant List & Notes

L6

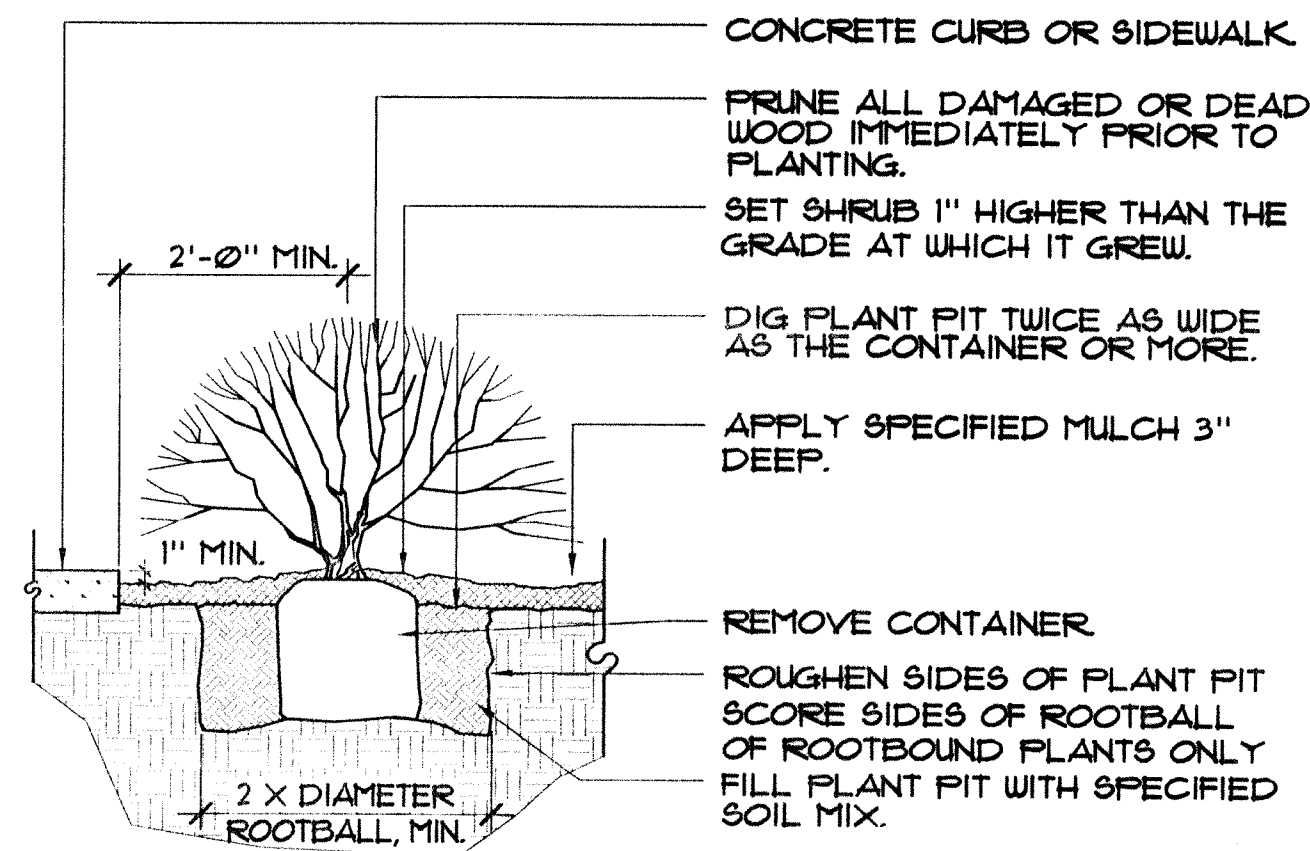
Sheet Number



A DECIDUOUS TREE PLANTING
NOT TO SCALE



B EVERGREEN TREE PLANTING
NOT TO SCALE

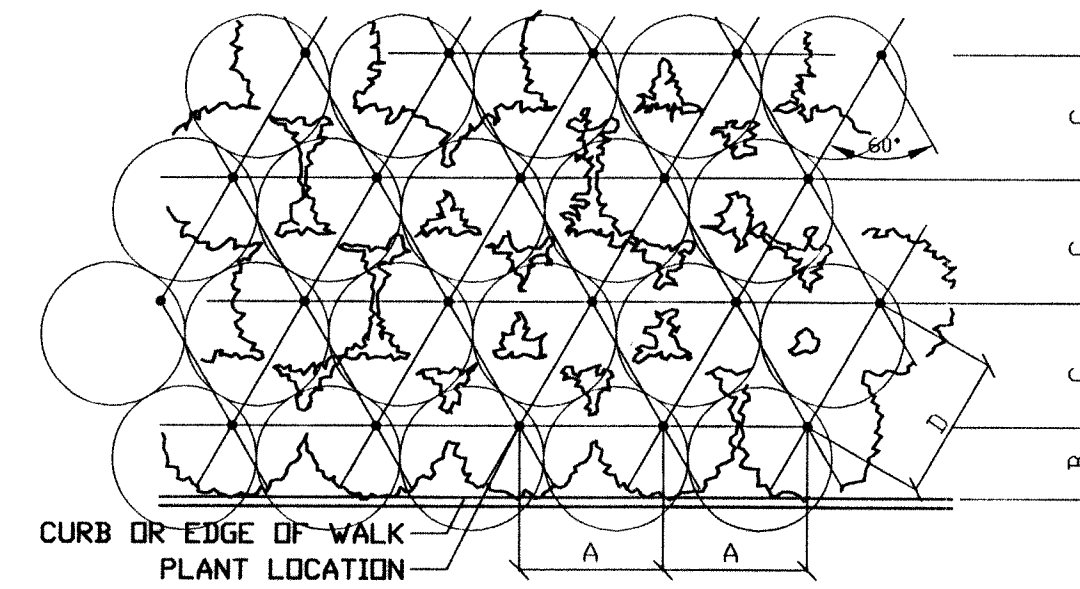


NOTE: ANY BROKEN OR CRUMBLING ROOTBALL WILL BE REJECTED. REMOVING THE CONTAINERS WILL NOT BE AN EXCUSE FOR DAMAGED ROOTBALLS.

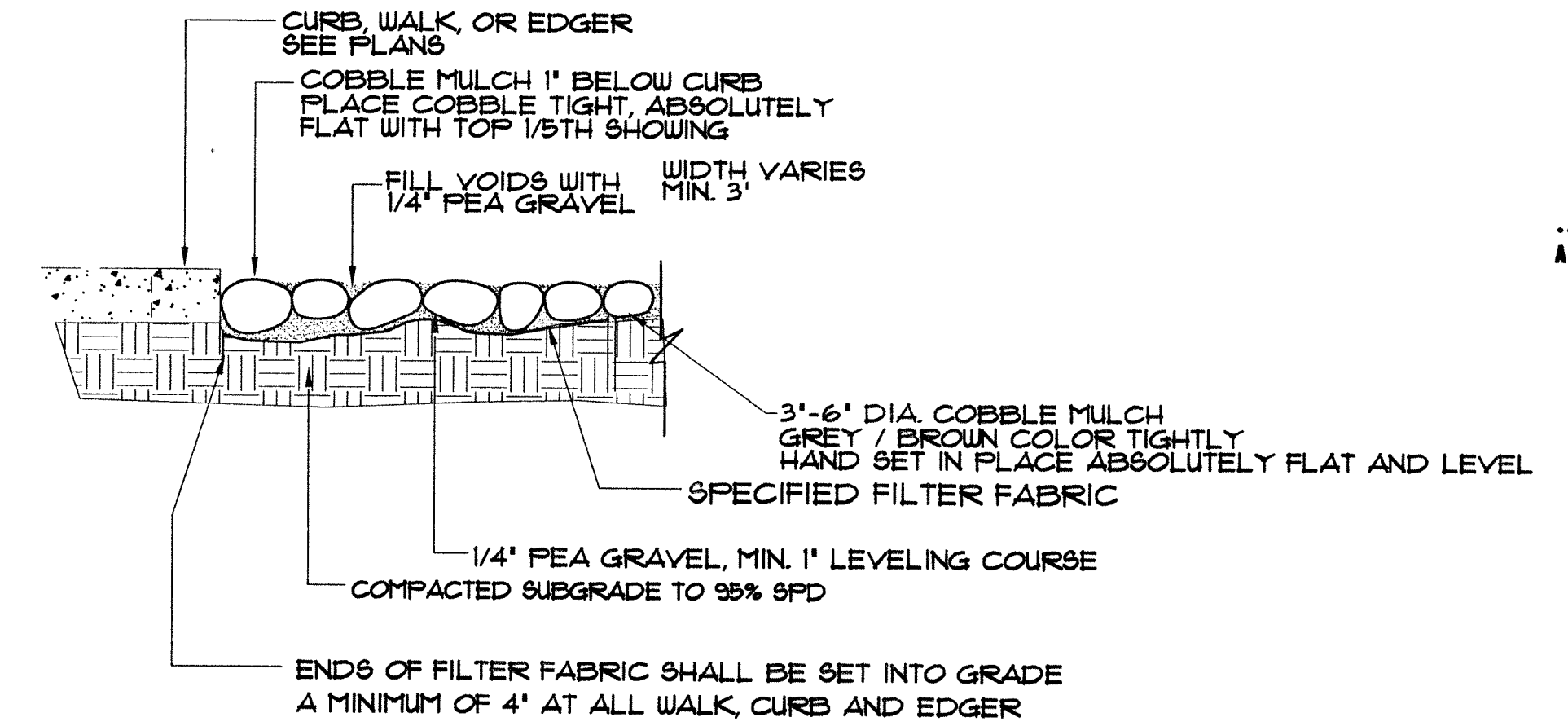
NOTE: HOLD GRADE 1" BELOW EDGE OF WALK OR CURB

C SHRUB PLANTING
NOT TO SCALE

PLANT SPACING	A	B	C	D
12'	12'	6'	10'	12'
18'	18'	8'	15'	18'
24'	24'	18'	20'	24'
36'	36'	24'	31'	36'
48'	48'	24'	41'	48'

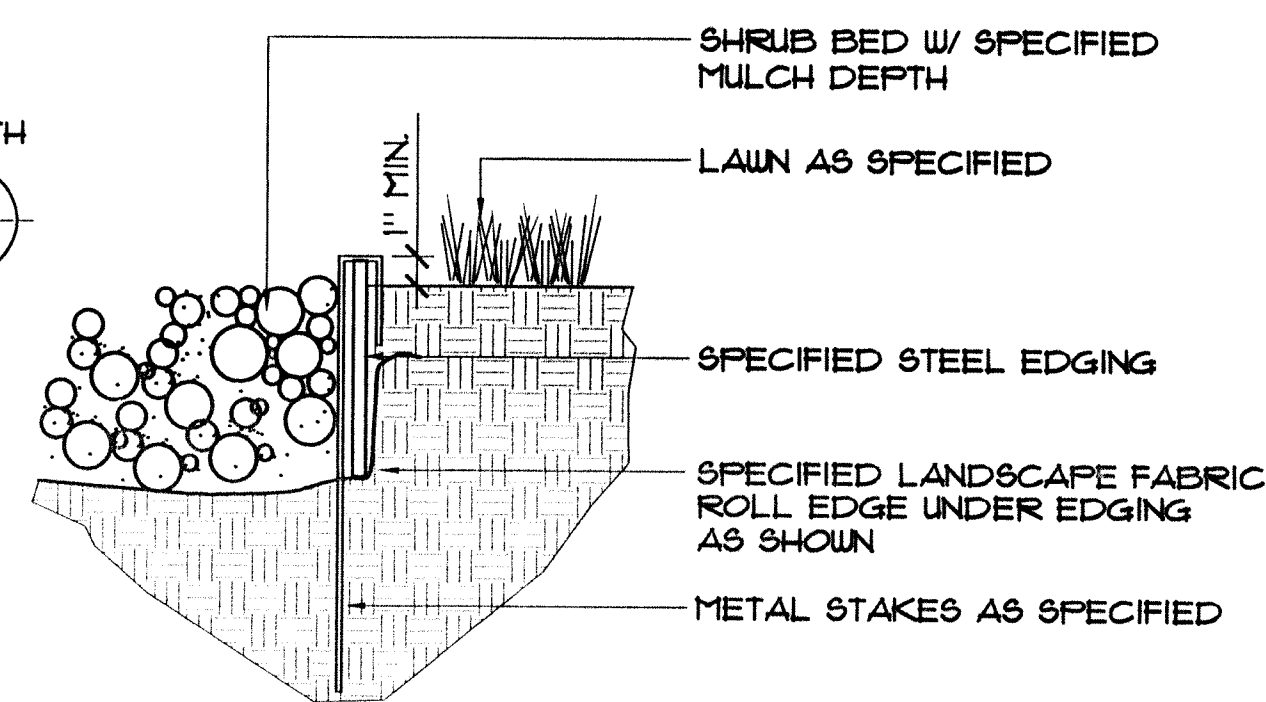


E SHRUB PLANTING LAYOUT
NOT TO SCALE



NOTE: ALLOW APPROXIMATELY 50% OF SURFACE TO SHOW COBBLE AND 50% PEA GRAVEL. OVERALL APPEARANCE SHALL BE CONSISTENT.

G COBBLESTONE MULCH
NOT TO SCALE



NOTES:

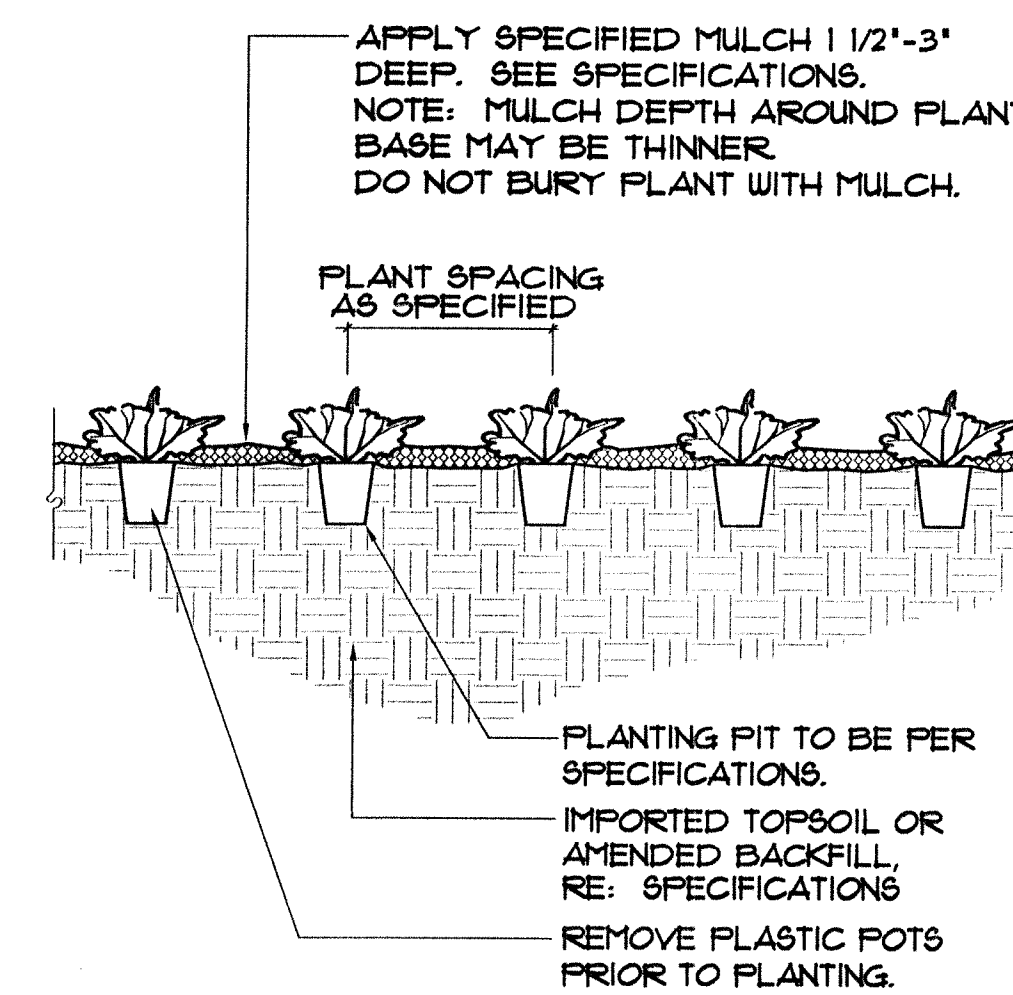
1) SET ALL EDGING 1" ABOVE FINISH GRADE AS SHOWN.

2) EDGING SHALL ABUT ALL CONCRETE CURBS AND WALKS PERPENDICULAR, AND FLUSH W/ GRADES OF CONCRETE.

3) ALL JOINTS TO BE SECURELY STAKED.

4) CONTRACTOR SHALL CUT TOP EDGE(S) AS NEEDED TO BE PARALLEL WITH GRADE.

D STEEL EDGER
NOT TO SCALE



F PERENNIAL PLANTING
NOT TO SCALE

P:\35-CO\1492-Aurora City Plaza - Accessibility Design\Work\DWG\Plans\Site Plan.dwg, 1/18/2024, 3:07:50 PM, blaine.givens

E. ELLSWORTH AVENUE

(60' R.O.W.)
(PUBLIC ASPHALT ROAD)
(CURB WIDTH VARIES)

PROPOSED CONCRETE PATH
(COA DETAIL S8.1)

7.00'

PROPOSED CONCRETE STAIRS
(SEE ARCHITECTURAL PLANS FOR DETAILS)

PROPOSED HANDRAILS
(SEE ARCHITECTURAL PLANS FOR DETAILS)

PROPOSED SECTION OF
BUILDING WALL IMPROVEMENTS

PROPOSED ELEVATED
CONCRETE PATH
(SEE ARCHITECTURAL
PLANS FOR DETAILS)

6.33'

PROPOSED HANDRAILS
(SEE ARCHITECTURAL
PLANS FOR DETAILS)

PROPOSED
ASPHALT PAVEMENT

18.00'

9.00' (TYP.)

PROPOSED ADA
PARKING SPACES

PROPOSED ADA PARKING
SPACE SIGNS
(COA DETAIL TE-11.0)

DECIDUOUS CANOPY TREE

PROPOSED CURB RAMP
(COA DETAIL S9.1)

15.84'

30.07'

17.68'

9.00'

PROPOSED HANDRAIL
(SEE ARCHITECTURAL
PLANS FOR DETAILS)

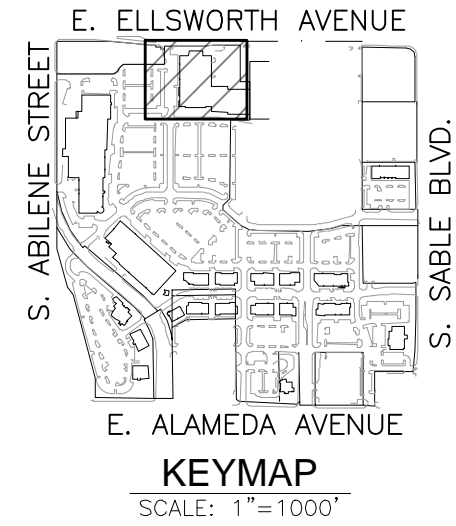
PROPOSED SECTION OF
BUILDING WALL IMPROVEMENTS

BUILDING MAJOR C
14140 E. ELLSWORTH AVE. (POSTED)
1-STORY BRICK & STUCCO BUILDING

BUILDING MAJOR B

BUILDING SM-1b

BUILDING SM-1b



EXISTING

LEGEND

PROPOSED

	PROPERTY LINE	
	ADJACENT LOT LINES	
	EASEMENT LINES	
	CURB & GUTTER	
	CONTOURS	
	CONCRETE PAVEMENT	
	ASPHALT PAVEMENT	
	BUILDING LINE	
	ACCESSIBLE ROUTE	
	SIGN	
	FLOW ARROW	
	STORM SEWER	
	SANITARY SEWER	
	WATER LINE	
	ELECTRICAL LINE	
	GAS LINE	
	MANHOLE	
	STORM INLET	
	FIRE HYDRANT	

ABBREVIATIONS

BW - BOTTOM OF WALL
FL - FLOWLINE
ME - MATCH EXISTING
TBC - TOP BACK OF CURB
TW - TOW OF WALL

SCALE: 1" = 20'

455 Shavano Street, Suite 160
Durango, Colorado 81301
Voice: (970) 447-0080
Fax: (970) 447-9141
web: collinsengr.com

COLLINS
ENGINEERS

811
Know what's below.
Call before you dig.

REVISIONS DESCRIPTION

DATE

REV. NO.

1

2

3

4

5

6

7

8

9

10

11

12

13

14

15

16

17

18

19

20

21

22

23

24

25

26

27

28

29

30

31

32

33

34

35

36

37

38

39

40

41

42

43

44

45

46

47

48

49

50

51

52

53

54

55

56

57

58

59

60

61

62

63

64

65

66

67

68

69

70

71

72

73

74

75

76

77

78

79

80

81

82

83

84

85

86

87

88

89

90

91

92

93

94

95

96

97

98

99

100

101

102

103

104

105

106

107

108

109

110

111

112

113

114

115

116

117

118

119

120

121

122

123

124

125

126

127

128

129

130

131

132

133

134

135

136

137

138

139

140

141

142

143

144

145

146

147

148

149

150

151

152

153

154

155

156

157

158

159

160

161

162

163

164

165

166

167

168

169

170

171

172

173

174

175

176

177

178

179

180

181

182

183

184

185

186

187

188

189

190

191

192

193

194

195

196

197

198

199

200

201

202

203

204

205

206

207

208

209

210

211

212

213

214

215

216

217

218

219

220

221

222

223

224

225

226

227

228

229

230

231

232

233

234

235

236

237

238

239

240

241

242

243

244

245

246

247

248

249

250

251

252

253

254

255

256

257

258

259

260

261

262

263

264

265

266

267

268

269

270

271

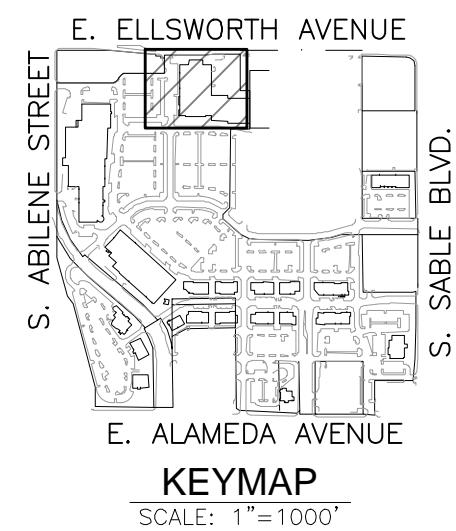
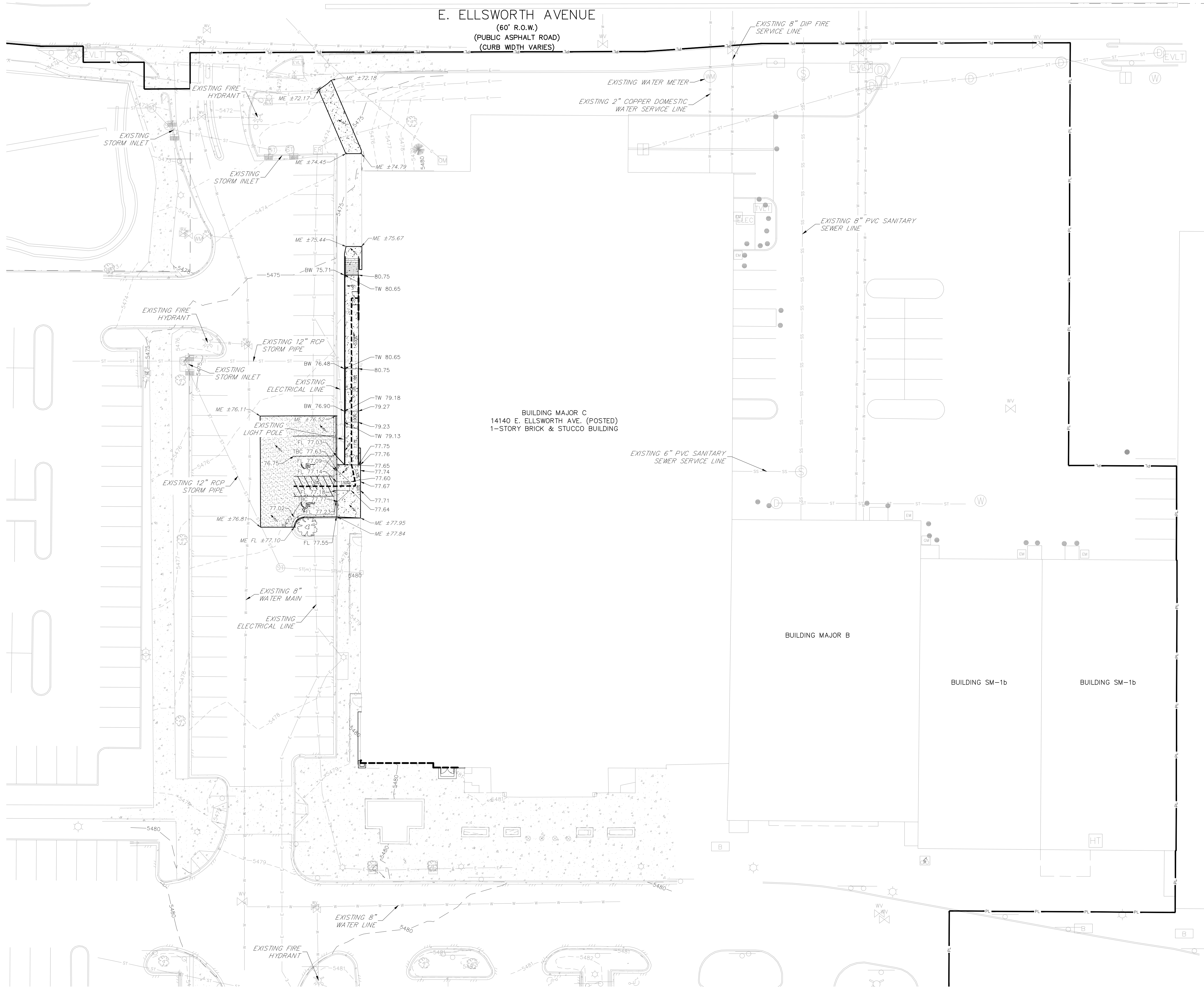
272

273

274

275

P:\25-CDV-1492-Aurora City Plaza - Accessibility Design\Work\DWG\Plans\Site Plan.dwg, 1/16/2024 2:37:28 PM, blaine.groves



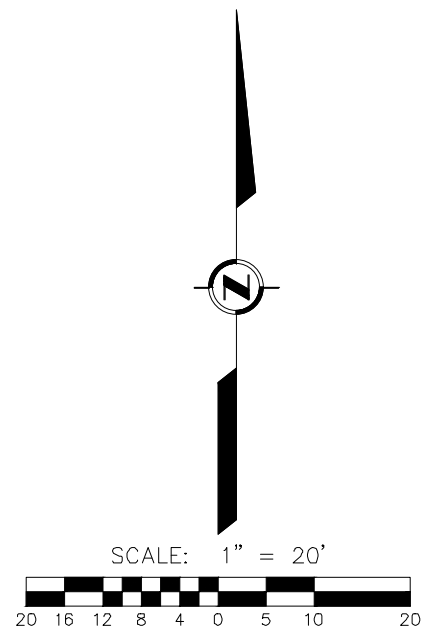
LEGEND	
EXISTING	PROPOSED
	PROPERTY LINE
	ADJACENT LOT LINES
	EASEMENT LINES
	CURB & GUTTER
	CONTOURS
	CONCRETE PAVEMENT
	ASPHALT PAVEMENT
	BUILDING LINE
	ACCESSIBLE ROUTE
	SIGN
	FLOW ARROW
	STORM SEWER
	SANITARY SEWER
	WATER LINE
	ELECTRICAL LINE
	GAS LINE
	MANHOLE
	STORM INLET
	FIRE HYDRANT

ABBREVIATIONS

BW - BOTTOM OF WALL
FL - FLOWLINE
ME - MATCH EXISTING
TBC - TOP BACK OF CURB
TW - TOW OF WALL

BENCHMARK:
SMARTNET NORTH AMERICA CONTINUOUSLY OPERATING REFERENCE STATIONS (CORS) NETWORK WAS USED TO ESTABLISH A GPS DERIVED ELEVATION ON AN ON-SITE BENCHMARK NEAR THE NORTHWEST CORNER OF SITE, BEING A FOUND 1-1/4" BRASS TAG "PLS 32430" WITH AN ELEVATION OF 5470.81 FEET (NAVD 88). NGS POINT B 407, BEING A 3-1/2" BRASS DISK "B 407 RESET 2000" LOCATED APPROXIMATELY 0.75 MILES SOUTHEAST OF SITE, WITH A PUBLISHED ELEVATION OF 5455.72 FEET, WAS CHECKED INTO WITH AN AS-MEASURED ELEVATION OF 5455.37 FEET. NO DIFFERENTIAL LEVELING WAS PERFORMED TO ESTABLISH THE ELEVATION OF THE ON-SITE BENCHMARK.

EXISTING UTILITY LOCATIONS: COLLINS ENGINEERS INC. ASSUMES NO RESPONSIBILITY FOR EXISTING UTILITY LOCATIONS (HORIZONTAL OR VERTICAL). THE EXISTING UTILITIES SHOWN ON THIS DRAWING HAVE BEEN PLOTTED FROM THE BEST AVAILABLE INFORMATION. IT IS HOWEVER THE RESPONSIBILITY OF THE CONTRACTOR TO FIELD VERIFY THE LOCATION OF ALL UTILITIES PRIOR TO THE COMMENCEMENT OF ANY CONSTRUCTION ACTIVITIES.



455 Shawnee Street, Suite 160
Denver, Colorado 80202
Voice: (303) 447-0080
Fax: (303) 447-9141
web: collinsengr.com

COLLINS
ENGINEERS



Know what's below.
Call before you dig.

REVISIONS DESCRIPTION		DATE	REV. NO.
			1
			2
			3
			4
			5
			6
			7

REVISIONS

2024

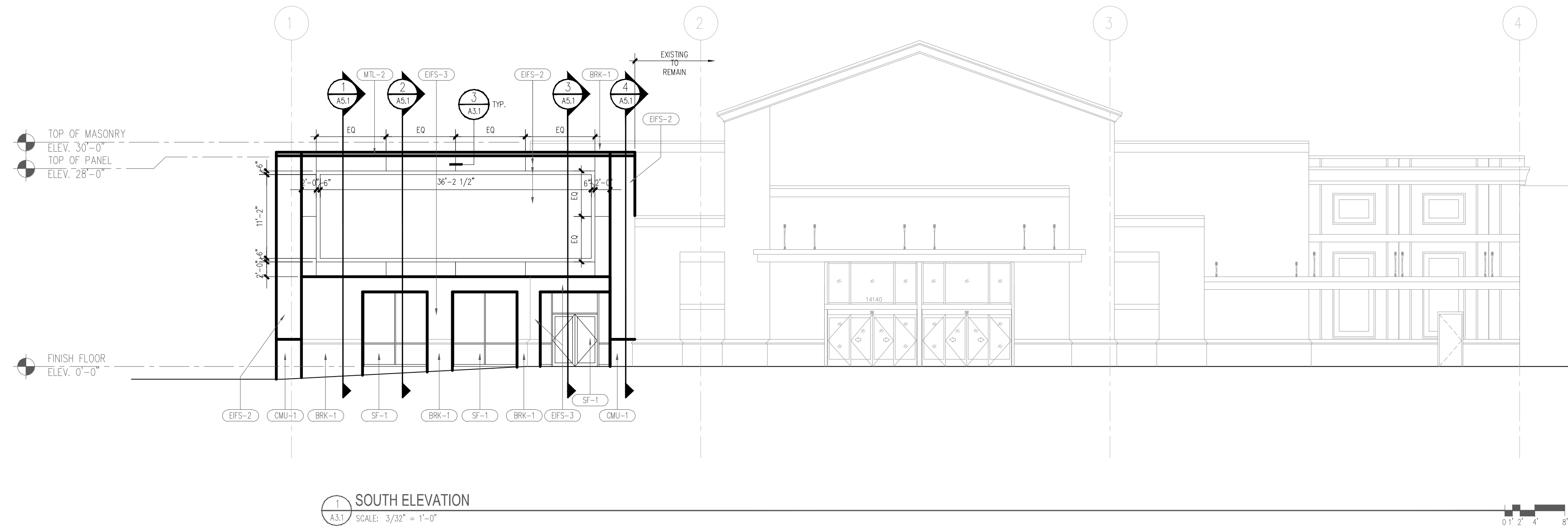
AURORA, CO

GRADING AND UTILITY PLAN

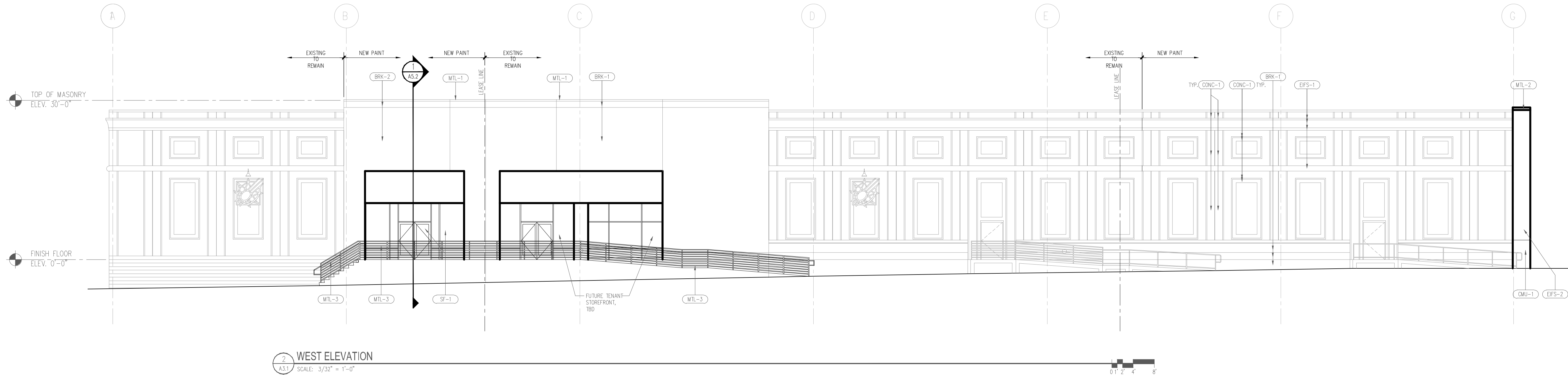
SITE PLAN AMENDMENT
FACADE MODIFICATIONS OF BUILDING MAJOR C
AURORA TOWN CENTER, SUBDIVISION FILING NO. 1
PHASE II

drawn by: _____
checked by: _____
approved by: _____
QA/QC by: _____
project no.: 25-14942
drawing no.: SITE PLAN
date: 01/17/2024

C2.0



EXTERIOR FINISH SCHEDULE				
TAG	DESCRIPTION	MANUFACTURER	MODEL/SERIES	COLOR
BRK-1	EXISTING BRICK TO REMAIN			
BRK-2	EXISTING BRICK, STAINED	NAWTONE-K	SEMI-TRANSPARENT MASONRY STAIN	"DARKWOOD"
CMU-1	NEW INTEGRALLY COLORED CMU	OLDCASTLE	MESASTONE	"PEARL, WHITE"
CONC-1	EXISTING CONCRETE PANEL, PAINTED	SHERWIN WILLIAMS		SW 7006 "EXTRA WHITE"
EFS-1	EXISTING EFS, PAINTED	SHERWIN WILLIAMS		SW 7006 "EXTRA WHITE"
EFS-2	NEW EFS	STO	MEDIUM SAND FINISH	SW 7006 "EXTRA WHITE"
EFS-3	NEW EFS	STO	MEDIUM SAND FINISH	TO MATCH LL OFF-WHITE PAINT
MTL-1	EXISTING METAL COPING TO REMAIN			
MTL-2	NEW PREFINISHED METAL COPING			WHITE
MTL-3	NEW GUARDRAIL/HANDRAIL, PAINTED			BLACK
SF-1	NEW PREFINISHED STOREFRONT			CLEAR ANODIZED



455 Sherman Street, Suite 160
Durham, Colorado 80202
Phone: (303) 447-0090
Fax: (303) 447-0141
www.collinseng.com

COLLINS
ENGINEERS^{PC}

Bowen⁺
2019 Center St Suite 500 Cleveland, Ohio 44113
Phone: (216) 491-6300 Fax: (216) 491-6853
www.bowen.com email: info@boc.com

Bowen⁺
ENGINEERS^{PC}

811
Know what's below.
Call before you dig.

REVISIONS

EXTERIOR ELEVATIONS
SITE PLAN AMENDMENT
FACADE MODIFICATIONS OF BUILDING MAJOR C
AURORA TOWN CENTER, SUBDIVISION FILING NO. 1
PHASE II

2024

AURORA, CO

drawn by:
checked by:
approved by:
QA/QC by:
project no.:
drawing no.:
date:

25-14942
137540A03-1
01/17/2024

A3.1